COLUMBIA LIBRARIES OFFSITE
AVERY FINE ARTS RESTRICTED
AR01414488

ATLAS OF MANHATTAN

Ex Libris

SEYMOUR DURST

FORT NEW AMSTERDAM (NEW YORK), 1651.

When you leave, please leave this book
Because it has been said
"Ever'thing comes t' him who waits
Except a loaned book."

OLD YORK LIBRARY — OLD YORK FOUNDATION

AVERY ARCHITECTURAL AND FINE ARTS LIBRARY

GIFT OF SEYMOUR B. DURST OLD YORK LIBRARY

Digitized by the Internet Archive
in 2013

http://archive.org/details/atlasofboroughof00gwbr_3

OFFSITE
G
1254
.N4:2M3
G2
1912g

ATLAS

OF THE

BOROUGH OF

MANHATTAN

POCKET AND DESK EDITION

1912

G. W. BROMLEY & CO.

34 PINE STREET

NEW YORK

PHONE 5078 JOHN.

BROMLEY
DESK AND POCKET ATLAS
Borough of Manhattan

Street.	House No.	Plate.
A		
ACADEMY ST.		364
Albany St.		8
Allen St.,	3-66	33
Allen St.,	70-175	49
Allen St.,	181-203	61
Allen St.,	182-208	59
Amsterdam Ave.,	2-54	181
Amsterdam Ave.,	21-35	182
Amsterdam Ave.,	60-174	200
Amsterdam Ave.,	61-175	199
Amsterdam Ave.,	181-295	204
Amsterdam Ave.,	188-204	203
Amsterdam Ave.,	300-416	220
Amsterdam Ave.,	303-415	219
Amsterdam Ave.,	420-528	223
Amsterdam Ave.,	421-535	224
Amsterdam Ave.,	544-654	240
Amsterdam Ave.,	561-651	239
Amsterdam Ave.,	660-774	243
Amsterdam Ave.,	681-775	244
Amsterdam Ave.,	780-896	258
Amsterdam Ave.,	781-891	257
Amsterdam Ave.,	900-1006	261
Amsterdam Ave.,	909-995	262
Amsterdam Ave.,	1020-1096	279
Amsterdam Ave.,	1101-1127	278
Amsterdam Ave.,	1161-1255	283
Amsterdam Ave.,	1220-1256	282
Amsterdam Ave.,	1260-1358	304
Amsterdam Ave.,	1295-1355	303
Amsterdam Ave.,	1401-1495	308
Amsterdam Ave.,	1406-1498	307
Amsterdam Ave.,	1500-1614	321
Amsterdam Ave.,	1521-1533	320
Amsterdam Ave.,	1623-1735	325
Amsterdam Ave.,	1624-1734	324
Amsterdam Ave.,	1739-1859	333
Amsterdam Ave.,	1740-1854	334
Amsterdam Ave.,	1861-1975	338
Amsterdam Ave.,	1868-1978	337
Amsterdam Ave.,	1980-2098	342
Amsterdam Ave.,	1981-2093	341
Amsterdam Ave.,	2100-2192	344
Amsterdam Ave.,	2101-2165	343
Amsterdam Ave.,	2220-2306	346
Amsterdam Ave.,	2364-2412	349
Amsterdam Ave.,	2451-2471	353
Ann St.,	1-65	11
Ann St.,	74-90	12
Arden St.,		362
Astor Pl.,		66
Attorney St.,	3-62	31
Attorney St.,	80-174	51
Attorney St.,	85-141	50
Attorney St.,	145-173	56
Audubon Ave.,	1-93	344
Audubon Ave.,	100-215	346
Audubon Ave.,	219-334	349
Audubon Ave.,	340-456	354
Audubon Ave.,	341-441	353
Avenue A,	1-25	59
Avenue A,	24-112	58
Avenue A,	27-125	60
Avenue A,	135-223	88
Avenue A,	158-224	89
Avenue A,	226-324	95
Avenue A,	227-323	96
Avenue A,	326-372	119
Avenue A,	327-391	118
Avenue A,	998-1028	168
Avenue A,	1201-1253	193
Avenue A,	1273-1391	210
Avenue A,	1274-1384	211
Avenue A,	1394-1510	212
Avenue A,	1397-1509	213
Avenue A,	1511-1631	230
Avenue A,	1514-1632	231
Avenue A,	1633-1763	233
Avenue A,	1634-1760	232
Avenue A,	1765-1779	250
Avenue B,	1-33	56
Avenue B,	2-16	59
Avenue B,	18-108	58
Avenue B,	37-119	57
Avenue B,	131-231	90
Avenue B,	166-232	89
Avenue B,	233-331	94
Avenue B,	246-336	95
Avenue C,	1-31	56
Avenue C,	36-124	55
Avenue C,	53-125	57
Avenue C,	126-228	91
Avenue C,	127-229	90
Avenue C,	255-309	94
Avenue D,	2-16	52
Avenue D,	5-19	56
Avenue D,	23-111	55
Avenue D,	24-108	54
Avenue D,	112-160	92
Avenue D,	113-207	91
B		
BANK ST.,	1-80	79
Bank St.,	90-168	76
Barclay St.,	1-54	10
Barclay St.,	61-107	9
Barrow St.,	4-96	74
Barrow St.,	93-139	72
Batavia St.		20
Battery Pl.		2
Baxter St.,	2-64	18
Baxter St.,	3-23	19
Baxter St.,	66-153	35
Bayard St.,	9-35	34
Bayard St.,	45-91	19
Bayard St.,	60-108	35
Beach St.,	1-42	38
Beach St.,	44-83	39
Beaver St.,	1-89	3
Beaver St.,	2-28	1
Beaver St.,	32-56	4
Bedford St.,	1-61	71
Bedford St.,	46-117	74
Beekman Pl.		167
Beekman St.,	3-38	11
Beekman St.,	42-90	12
Beekman St.,	90-154	13
Bennett Ave.,		35
Bethune St.,	8-10	[illegible]
Bethune St.,	15-55	[illegible]
Bleecker St.,	1-69	[illegible]
Bleecker St.,	4-8	[illegible]
Bleecker St.,	77-122	[illegible]
Bleecker St.,	123-187	[illegible]
Bleecker St.,	124-186	[illegible]
Bleecker St.,	188-248	[illegible]
Bleecker St.,	189-277	[illegible]
Bleecker St.,	252-328	[illegible]
Bleecker St.,	330-402	[illegible]
Bleecker St.,	403-415	[illegible]
Bleecker St.,	410-412	[illegible]
Bond St.,	2-52	[illegible]
Bond St.,	5-61	[illegible]
Bowery.	2-28	[illegible]
Bowery,	5-93	[illegible]
Bowery,	90-213	[illegible]
Bowery,	124-230	[illegible]
Bowery,	215-323	[illegible]
Bowery,	320-328	[illegible]
Bowery,	325-361	[illegible]
Bowery,	330-364	[illegible]
Bradhurst Ave.,	2-51	3
Bradhurst Ave.,	84-186	3
Bradhurst Ave.,	220-246	3
Broad St.,	1-62	[illegible]
Broad St.,	70-140	[illegible]
Broad St.,	61-123	[illegible]
Broadway,	7-73	[illegible]
Broadway,	8-86	[illegible]
Broadway,	90-210	[illegible]
Broadway,	229-271	[illegible]
Broadway,	275-363	[illegible]
Broadway,	364-458	[illegible]
Broadway,	365-461	[illegible]
Broadway,	463-567	[illegible]
Broadway	468-566	[illegible]
Broadway,	568-658	[illegible]
Broadway,	569-681	[illegible]
Broadway,	683-755	[illegible]
Broadway,	670-754	[illegible]
Broadway,	756-824	[illegible]
Broadway,	857-900	1
Broadway,	757-860	[illegible]
Broadway,	906-956	1
Broadway,	1099-1137	1
Broadway,	1140-1273	1
Broadway,	1282-1330	1
Broadway,	1293-1391	1
Broadway,	1392-1490	1
Broadway,	1507-1630	1
Broadway,	1538-1570	1
Broadway,	1633-1748	1
Broadway,	1751-1790	1
Broadway,	1823-1875	1
Broadway,	1881-1936	1
Broadway,	1929-1991	1
Broadway,	2000-2052	1
Broadway,	2100-2115	1
Broadway,	2120-2239	1
Broadway,	2240-2345	1
Broadway,	2361-2475	1
Broadway,	2481-2594	1
Broadway,	2601-2717	1
Broadway,	2721-2831	1

Street.	House No.	Plate.
oadway,	2781-2839	260
oadway,	2840-2914	279
oadway,	2845-2915	280
oadway,	3068-3078	282
oadway,	3089-3201	305
oadway,	3100-3200	304
oadway,	3200-3254	307
oadway,	3221-3317	306
oadway,	3340-3436	321
oadway,	3341-3431	322
oadway,	3440-3554	324
oadway,	3441-3559	323
oadway,	3570-3672	334
oadway,	3577-3673	335
oadway,	3675-3785	336
oadway,	3682-3798	337
oadway,	3800-3918	342
oadway,	3875-3939	345
oadway,	3801-3939	345
oadway,	3920-3932	344
oadway,	4001-4138	347
oadway,	4118-4258	350
oadway,	4169-4257	351
oadway,	4206-4390	355
oadway		362
oome St.,	1-33	28
oome St.,	35-82	29
oome St.,	93-143	30
oome St.,	145-210	31
oome St.,	211-257	32
oome St.,	212-226	50
oome St.,	232-290	49
oome St.,	291-337	48
oome St.,	345-388	47
oome St.,	387-438	46
oome St.,	442-483	45
oome St.,	484-538	43
oome St.,	535-590	41
dge St.,		1
rling Slip,	2-40	5
rling Slip,	3-39	13
C		
NAL ST.,	26-52	32
nal St.,	54-105	33
nal St.,	107-163	34
nal St.,	164-238	35
nal St.,	240-280	36
nal St.,	296-332	37
nal St.,	381-413	43
nal St.,	388-464	38
nal St.,	417-481	41
nal St.,	470-484	39
nal St.,	490-541	40
mon St.,	1-33	29
mon St.,	47-135	52
lisle St.,		8
rmine St.,	17-88	71
atham Sq.,		19
harine St.,	13-87	22
harine St.,	13-92	21
harine Slip,	2-24	21
harine Slip,	9-27	22
hedral P'kway,	20-54	263
hedral P'kway,	202-242	261
hedral P'kway,	207-237	276
hedral P'kway,	301-313	277
hedral P'kway,	501-547	279
lar St.,	1-64	6
lar St.,	75-103	7
lar St.,	109-157	8
tral Park West,	13-20	183
tral Park South,	22-48	186
tral Park West,	33-75	198
tral Park West,	88-135	205
tral Park S'th,	106-180	185
Central Park S'th,	200-230	184
Central Park West,	223-251	225
Central Park West,	261-302	238
Central Park West,	325-375	245
Central Park West,	382-438	256
Central Park West,	442-485	263
Centre St.,	43-110	18
Centre St.,	112-224	35
Centre St.,	151-225	36
Centre St.,	231-257	46
Centre Market Pl.,		46
Charles St.,	2-59	80
Charles St.,	64-123	75
Charles St.,	130-171	73
Chambers St.,	39-99	16
Chambers St.,	74-130	10
Chambers St.,	101-123	15
Chambers St.,	139-205	14
Chambers St.,	140-198	9
Charlton St.,	1-89	42
Charlton St.,	94-134	40
Cherry St.,	14-70	20
Cherry St.,	80-115	21
Cherry St.,	116-164	22
Cherry St.,	166-187	23
Cherry St.,	210-250	24
Cherry St.,	256-319	25
Cherry St.,	318-374	26
Cherry St.,	376-432	27
Cherry St.,	446-482	29
Cherry St.,	496-512	28
Christopher St.,	1-59	80
Christopher St.,	70-142	74
Christopher St.,	73-137	75
Christopher St.,	131-185	73
Chrystie St.,	1-69	34
Chrystie St.,	74-180	48
Chrystie St.,	179-233	63
Chrystie St.,	180-230	61
Church St.,	1-51	7
Church St.,	2-50	8
Church St.,	61-151	10
Church St.,	92-262	15
Church St.,	177-251	16
Church St.,	271-331	37
City Hall Place,		17
Claremont Ave.,	15-49	281
Claremont Ave.,	114-195	305
Clark St.,	14-28	43
Clark St.,	21-27	41
Clarkson St.,	2-5	71
Clarkson St.,	31-75	72
Cleveland Pl.,		46
Cliff St.,	1-97	12
Cliff St.,	2-98	13
Clinton St.,	2-32	56
Clinton St.,	3-29	59
Clinton St.,	38-107	50
Clinton St.,	125-189	31
Clinton St.,	201-251	25
Clinton St.,	202-250	26
Coenties Slip,		4
Columbia St.,	4-34	29
Columbia St.,	45-150	52
Columbus Ave.,	1-55	183
Columbus Ave.,	2-34	182
Columbus Ave.,	60-154	199
Columbus Ave.,	61-173	198
Columbus Ave.,	180-294	204
Columbus Ave.,	181-295	205
Columbus Ave.,	300-418	219
Columbus Ave.,	301-357	218
Columbus Ave.,	418-534	224
Columbus Ave.,	441-535	225
Columbus Ave.,	540-656	239
Columbus Ave.,	541-655	238
Columbus Ave.,	661-775	245
Columbus Ave.,	666-774	244
Columbus Ave.,	780-892	257
Columbus Ave.,	781-893	256
Columbus Ave.,	900-994	262
Columbus Ave.,	901-1013	263
Commerce St.,		74
Convent Ave.,	2-14	303
Convent Ave.,	22-88	303
Convent Ave.,	280-373	325
Convent Ave.,	380-492	333
Cooper Sq.,	1-39	65
Cooper Sq.,	2-42	66
Cooper St.,		364, 366
Corbin Pl.,		361
Cortlandt St.,	2-24	7
Cortlandt St.,	29-89	8
Cornelia St.,		70
Corlears St.,		28, 29
Crosby St.,	5-19	36
Crosby St.,	30-105	46
Crosby St.,	111-164	64
D		
DELANCEY ST.,	1-53	48
Delancey St.,	55-114	49
Delancey St.,	115-178	50
Delancey St.,	182-246	51
Delancey St.,	250-320	52
Delancey St.,	322-340	53
De Peyster St.,		5
Desbrosses St.,		39
Dey St.,	5-25	7
Dey St.,	49-87	8
Division St.,	1-62	34
Division St.,	79-118	33
Division St.,	109-143	32
Division St.,	187-257	31
Division St.,	249-273	30
Dominick St.,		41
Dover St.,	2-36	13
Dover St.,		20
Downing St.,	8-71	71
Dry Dock St.,		91
Duane St.,	1-29	17
Duane St.,	44-58	18
Duane St.,	60-125	16
Duane St.,	126-163	15
Duane St.,	164-220	14
Dutch St.,		11
Dyckman St.,	101-209	364
Dyckman St.,	240-340	361
E		
EAST ST.,	21-40	53
East St.,		28
East Broadway,	2-68	34
East Broadway,	19-69	22
East Broadway,	87-117	23
East Broadway,	88-116	33
East Broadway,	121-159	24
East Broadway,	124-162	32
East Broadway,	165-219	25
East Broadway,	196-258	31
East Broadway,	221-283	26
East Broadway,	262-298	30
East Broadway,	301-311	27
East End Ave.,	2-8	212
East End Ave.,	35-132	230
East End Ave.,	140-192	232
East Houston St.,	11-62	64
East Houston St.,	57-117	63
East Houston St.,	119-165	61
East Houston St.,	172-294	59
East Houston St.,	297-406	56
East Houston St.,	319-357	51

Street.	House No.	Plate.
East Houston St.,	403-484	52
East Houston St.,	488-522	53
East Washington Pl.,		68
East 1st St.,	2-26	63
East 1st St.,	25-72, 30-73	61
East 2nd St.,	1-35	63
East 2nd St.,	4-36	65
East 2nd St.,	42-86	62
East 2nd St.,	43-87	61
East 2nd St.,	75-125	59
East 2nd St.,	100-142	60
East 2nd St.,	148-200	58
East 2nd St.,	209-314	56
East 3rd St.,	1-38	65
East 3rd St.,	44-99	62
East 3rd St.,	89-203	59
East 3rd St.,	102-141	60
East 3rd St.,	151-199	58
East 3rd St.,	207-261	57
East 3rd St.,	212-324	56
East 3rd St.,	273-327	55
East 3rd St.,	341-395	54
East 3rd St.,	342-388	52
East 3rd St.,	396-422	53
East 4th St.,	4-41	66
East 4th St.,	48-89	65
East 4th St.,	84-133	62
East 4th St.,	138-177	60
East 4th St.,	187-242	58
East 4th St.,	246-298	57
East 4th St.,	305-356	55
East 4th St.,	365-425	54
East 5th St.,	204-246	65
East 5th St.,	300-345	62
East 5th St.,	400-443	60
East 5th St.,	503-548	58
East 5th St.,	602-650	57
East 5th St.,	700-752	55
East 5th St.,	802-917	54
East 6th St.,	200-239	65
East 6th St.,	301-347	62
East 6th St.,	402-432	60
East 6th St.,	502-542	58
East 6th St.,	601-650	57
East 6th St.,	700-756	55
East 6th St.,	801-818	54
East 7th St.,	11-46	65
East 7th St.,	47-86	62
East 7th St.,	90-131	60
East 7th St.,	134-182	58
East 7th St.,	179-227	57
East 7th St.,	230-282	55
East 7th St.,	286-300	54
East 8th St.,	2-36	65
East 8th St.,	3-37	86
East 8th St.,	4-26	69
East 8th St.,	5-23	83
East 8th St.,	31-69	84
East 8th St.,	34-68	68
East 8th St.,	38-80	62
East 8th St.,	39-83	87
East 8th St.,	90-130	60
East 8th St.,	136-144	66
East 8th St.,	299-343	90
East 8th St.,	304-342	57
East 8th St.,	354-406	55
East 8th St.,	355-401	91
East 8th St.,	396-406	54
East 8th St.,	405-443	92
East 9th St.,	1-23	83
East 9th St.,	28-67	84
East 9th St.,	103-117	85
East 9th St.,	201-244	86
East 9th St.,	300-350	87
East 9th St.,	400-445	88
East 9th St.,	601-649	90
East 9th St.,	701-749	91
East 9th St.,	802-827	92
East 10th St.,	1-26	83
East 10th St.,	25-60	84
East 10th St.,	76-96	85
East 10th St.,	100-129	86
East 10th St.,	196-243	87
East 10th St.,	245-291	88
East 10th St.,	293-345	89
East 10th St.,	346-391	90
East 10th St.,	400-448	91
East 10th St.,	453-475	92
East 11th St.,	10-31	83
East 11th St.,	41-70	84
East 11th St.,	101-125	85
East 11th St.,	201-239	86
East 11th St.,	301-345	87
East 11th St.,	401-441	88
East 11th St.,	500-551	89
East 11th St.,	600-648	90
East 11th St.,	700-741	91
East 11th St.,	808-830	92
East 12th St.,	2-32	83
East 12th St.,	31-69	84
East 12th St.,	60-139	85
East 12th St.,	200-242	86
East 12th St.,	301-352	87
East 12th St.,	400-443	88
East 12th St.,	500-551	89
East 12th St.,	601-654	90
East 12th St.,	703-742	91
East 13th St.,	1-32	83
East 13th St.,	35-79	84
East 13th St.,	104-143	85
East 13th St.,	203-251	86
East 13th St.,	306-350	87
East 13th St.,	402-449	88
East 13th St.,	504-548	89
East 13th St.,	601-651	90
East 13th St.,	702-739	91
East 14th St.,	1-33	100
East 14th St.	2-36	83
East 14th St.,	38-64	84
East 14th St.,	100-150	85
East 14th St.,	101-155	99
East 14th St.,	200-240	86
East 14th St.,	201-245	98
East 14th St.,	300-338	87
East 14th St.,	307-353	97
East 14th St.,	402-440	88
East 14th St.,	405-441	96
East 14th St.,	500-542	89
East 14th St.,	501-539	95
East 14th St.,	601-615	94
East 14th St.,	602-652	90
East 14th St.,	702-746	91
East 15th St.,	2-25	100
East 15th St.,	102-149	99
East 15th St.,	202-246	98
East 15th St.,	306-364	97
East 15th St.,	400-439	96
East 15th St.,	502-547	95
East 15th St.,	601-639	94
East 16th St.,	4-22	100
East 16th St.,	100-148	99
East 16th St.,	200-226	98
East 16th St.,	320-346	97
East 16th St.,	401-441	96
East 16th St.,	501-553	95
East 16th St.,	600-657	94
East 17th St.,	6-31	100
East 17th St.,	100-145	99
East 17th St.,	200-251	98
East 17th St.,	301-353	97
East 17th St.,	401-439	96
East 17th St.,	500-546	95
East 17th St.,	601-644	94
East 18th St.,	1-47	100
East 18th St.,	111-157	99
East 18th St.,	204-243	98
East 18th St.,	302-351	9
East 18th St.,	400-442	9
East 18th St.,	500-537	9
East 18th St.,	605-642	9
East 19th St.,	2-56	10
East 19th St.,	99-149	9
East 19th St.,	200-246	9
East 19th St.,	301-359	9
East 19th St.,	400-445	9
East 19th St.,	501-546	9
East 19th St.,	606-618	9
East 20th St.,	1-55	11
East 20th St.,	4-52	10
East 20th St.,	9-152	9
East 20th St.,	101-151	11
East 20th St.,	202-244	9
East 20th St.,	203-245	11
East 20th St.,	300-354	9
East 20th St.,	305-357	11
East 20th St.,	400-446	9
East 20th St.,	502-540	9
East 21st St.,	1-61	1
East 21st St.,	100-157	1
East 21st St.,	200-250	1
East 21st St.,	302-350	1
East 22nd St.,	2-45	1
East 22nd St.,	100-158	1
East 22nd St.,	202-243	1
East 22nd St.,	302-344	1
East 22nd St.,	403-437	1
East 23rd St.,	2-60	1
East 23rd St.,	100-159	1
East 23rd St.,	201-246	1
East 23rd St.,	302-353	1
East 23rd St.,	400-445	1
East 23rd St.,	500-536	1
East 24th St.,	11-33	1
East 24th St.,	108-164, 103-161	1
East 24th St.,	200-241	1
East 24th St.,	302-347	1
East 24th St.,	402-435	1
East 25th St.,	40-61	1
East 25th St.,	102-162	1
East 25th St.,	200-246	1
East 25th St.,	301-344	1
East 25th St.,	410-438	1
East 26th St.,	11-27	1
East 26th St.,	32-48	1
East 26th St.,	100-160	1
East 26th St.,	105-157	1
East 26th St.,	202-244	1
East 26th St.,	203-239	1
East 26th St.,	300-340	1
East 26th St.,	303-343	1
East 26th St.,	400-426	1
East 27th St.,	3-43	1
East 27th St.,	103-165	1
East 27th St.,	200-246	1
East 27th St.,	302-335	1
East 28th St.,	1-47	1
East 28th St.,	102-166	1
East 28th St.,	200-249	1
East 28th St.,	301-353	1
East 29th St.,	1-51	1
East 29th St.,	102-156	1
East 29th St.,	200-245	1
East 29th St.,	301-346	1
East 29th St.,	403-413	1
East 30th St.,	1-52	1
East 30th St.,	101-157	1
East 30th St.,	200-251	1
East 30th St.,	300-349	1
East 30th St.,	415-441	1
East 31st St.,	4-52	1
East 31st St.,	101-163	1
East 31st St.,	200-253	1
East 31st St.,	302-349	1

Street.	House No.	Plate.
t 31st St.,	402-436	120
t 32nd St.,	2-50	124
t 32nd St.,	7-35	139
t 32nd St.,	104-170	123
t 32nd St.,	123-165	140
t 32nd St.,	200-250	122
t 32nd St.,	203-253	141
t 32nd St.,	300-354	121
t 32nd St.,	305-351	142
t 32nd St.,	401-427	143
t 32nd St.,	402-416	120
t 33rd St.,	1-59	139
t 33rd St.,	102-172	140
t 33rd St.,	201-258	141
t 33rd St.,	300-350	142
t 34th St.,	2-72	139
t 34th St.,	107-167	140
t 34th St.,	201-250	141
t 34th St.,	300-349	142
t 34th St.,	400-420	143
t 35th St.,	1-44	139
t 35th St.,	102-165	140
t 35th St.,	201-251	141
t 35th St.,	302-342	142
t 36th St.,	4-40	139
t 36th St.,	102-165	140
t 36th St.,	200-247	141
t 36th St.,	303-345	142
t 37th St.,	2-38	139
t 37th St.,	102-164	140
t 37th St.,	203-247	141
t 37th St.,	300-345	142
t 37th St.,	400-412	143
t 38th St.,	1-41	148
t 38th St.,	2-40	139
t 38th St.,	102-168	140
t 38th St.,	103-155	147
t 38th St.,	200-242	141
t 38th St.,	201-241	146
t 38th St.,	300-336	142
t 38th St.,	301-341	145
t 39th St.,	2-39	148
t 39th St.,	100-163	147
t 39th St.,	200-248	146
t 39th St.,	301-344	145
t 39th St.,	402-455	152
t 40th St.,	1-40	148
t 40th St.,	102-156	147
t 40th St.,	201-252	146
t 40th St.,	301-344	145
t 41st St.,	4-63	148
t 41st St.,	102-152	147
t 41st St.,	201-246	146
t 41st St.,	300-354	145
t 42nd St.,	1-53	148
t 42nd St.,	110-160	147
t 42nd St.,	200-241	146
t 42nd St.,	300-352	145
t 42nd St.,	401-403	144
t 43rd St.,	3-42	148
t 43rd St.,	130-154	147
t 43rd St.,	201-251	146
t 43rd St.,	300-346	145
t 44th St.,	1-53	163
t 44th St.,	2-14	148
t 44th St.,	122-160	147
t 44th St.,	135-163	164
t 44th St.,	201-245	165
t 44th St.,	202-248	146
t 44th St.,	300-330	145
t 44th St.,	301-331	166
t 45th St.,	3-34	163
t 45th St.,	124-156	164
t 45th St.,	200-249	165
t 45th St.,	300-343	166
t 46th St.,	2-29	163
t 46th St.,	127-162	164
t 46th St.,	200-246	165
East 46th St.,	301-351	166
East 46th St.,	401-429	167
East 47th St.,	1-28	163
East 47th St.,	119-158	164
East 47th St.,	200-245	165
East 47th St.,	303-346	166
East 47th St.,	400-441	167
East 48th St.,	1-26	163
East 48th St.,	134-162	164
East 48th St.,	200-259	165
East 48th St.,	301-344	166
East 48th St.,	400-430	167
East 49th St.,	1-64	163
East 49th St.,	135-165	164
East 49th St.,	201-256	165
East 49th St.,	300-363	166
East 49th St.,	402-434	167
East 50th St.,	10-58	163
East 50th St.,	29-57	172
East 50th St.,	101-159	171
East 50th St.,	126-160	164
East 50th St.,	200-250	165
East 50th St.,	201-253	170
East 50th St.,	300-364	166
East 50th St.,	305-361	169
East 50th St.,	400-424	167
East 50th St.,	401-427	168
East 51st St.,	3-53	172
East 51st St.,	107-173	171
East 51st St.,	202-253	170
East 51st St.,	300-353	169
East 51st St.,	400-434	168
East 52nd St.,	3-83	172
East 52nd St.,	98-163	171
East 52nd St.,	201-253	170
East 52nd St.,	399-353	169
East 52nd St.,	399-447	168
East 53rd St.,	1-67	172
East 53rd St.,	103-167	171
East 53rd St.,	201-254	170
East 53rd St.,	300-353	169
East 53rd St.,	400-441	168
East 54th St.,	3-80	172
East 54th St.,	100-163	171
East 54th St.,	204-343	170
East 54th St.,	301-352	169
East 54th St.,	400-434	168
East 55th St.,	3-85	172
East 55th St.,	103-162	171
East 55th St.,	201-249	170
East 55th St.,	301-354	169
East 55th St.,	403-507	168
East 56th St.,	1-85	187
East 56th St.,	4-88	172
East 56th St.,	104-164	171
East 56th St.,	109-167	188
East 56th St.,	200-242	170
East 56th St.,	201-249	189
East 56th St.,	301-353	190
East 56th St.,	302-354	169
East 56th St.,	401-435	191
East 56th St.,	402-506	168
East 57th St.,	1-58	187
East 57th St.,	100-164	188
East 57th St.,	200-250	189
East 57th St.,	300-360	190
East 57th St.,	401-467	191
East 58th St.,	2-68	187
East 58th St.,	100-198	188
East 58th St.,	201-250	189
East 58th St.,	301-357	190
East 58th St.,	400-514	191
East 59th St.,	3-73	187
East 59th St.,	105-163	188
East 59th St.,	202-245	189
East 59th St.,	300-344	190
East 59th St.,	400-440	191
East 60th St.,	2-61	187
East 60th St.,	100-177	188
East 60th St.,	201-254	189
East 60th St.,	301-351	190
East 60th St.,	401-417	191
East 61st St.,	4-60	187
East 61st St.,	100-170	188
East 61st St.,	201-255	189
East 61st St.,	302-355	190
East 61st St.,	405-421	191
East 62nd St.,	1-51	197
East 62nd St.,	4-52	187
East 62nd St.,	100-172	188
East 62nd St.,	101-175	196
East 62nd St.,	201-253	195
East 62nd St.,	202-250	189
East 62nd St.,	301-371	194
East 62nd St.,	302-360	190
East 62nd St.,	402-426	191
East 62nd St.,	403-405	193
East 63rd St.,	1-56	197
East 63rd St.,	101-172	196
East 63rd St.,	200-240	195
East 63rd St.,	301-345	194
East 63rd St.,	400-429	193
East 64th St.,	2-67	197
East 64th St.,	100-189	196
East 64th St.,	203-234	195
East 64th St.,	300-345	194
East 64th St.,	400-426	193
East 65th St.,	2-64	197
East 65th St.,	100-169	196
East 65th St.	204-250	195
East 65th St.,	300-352	194
East 65th St.,	401-433	193
East 66th St.,	2-75	197
East 66th St.,	108-166	196
East 66th St.,	201-227	195
East 66th St.,	300-352	194
East 66th St.,	404-440	193
East 67th St.,	1-62	197
East 67th St.,	130-159	196
East 67th St.,	200-250	195
East 67th St.,	300-350	194
East 67th St.,	426-426	193
East 68th St.,	2-60	197
East 68th St.,	3-55	206
East 68th St.,	150-168	196
East 68th St.,	200-256	195
East 68th St.,	205-253	208
East 68th St.,	301-359	209
East 68th St.,	404-424	193
East 68th St.,	419-447	210
East 68th St.,	524-534	192
East 69th St.,	3-58	206
East 69th St.,	101-169	207
East 69th St.,	202-242	208
East 69th St.,	300-370	209
East 69th St.,	403-442	210
East 69th St.,	501-521	211
East 70th St.,	4-51	206
East 70th St.,	101-184	207
East 70th St.,	200-234	208
East 70th St.,	300-340	209
East 70th St.,	401-438	210
East 70th St.,	501-535	211
East 71st St.,	1-37	206
East 71st St.,	100-189	207
East 71st St.,	200-244	208
East 71st St.,	300-364	209
East 71st St.,	400-434	210
East 71st St.,	502-530	211
East 72nd St.,	4-65	206
East 72nd St.,	101-188	207
East 72nd St.,	200-259	208
East 72nd St.,	300-364	209
East 72nd St.,	399-448	210
East 72nd St.,	501-541	211
East 73rd St.,	1-66	206

Street.	House No.	Plate.
East 73rd St.,	100-187	207
East 73rd St.,	200-241	208
East 73rd St.,	299-353	209
East 73rd St.,	400-437	210
East 73rd St.,	503-532	211
East 74th St.,	3-63	217
East 74th St.,	4-58	206
East 74th St.,	100-174	207
East 74th St.,	101-177	216
East 74th St.,	201-257	215
East 74th St.,	202-258	208
East 74th St.,	302-356	209
East 74th St.,	303-355	214
East 74th St.,	400-436	210
East 74th St.,	403-447	213
East 74th St.,	500-526	211
East 75th St.,	2-67	217
East 75th St.,	101-196	216
East 75th St.,	200-246	215
East 75th St.,	300-343	214
East 75th St.,	401-446	213
East 75th St.,	500-535	212
East 76th St.,	3-65	217
East 76th St.,	100-199	216
East 76th St.,	200-241	215
East 76th St.,	300-370	214
East 76th St.,	401-446	213
East 76th St.,	500-538	212
East 77th St.,	4-86	217
East 77th St.,	103-177	216
East 77th St.,	200-253	215
East 77th St.,	300-355	214
East 77th St.,	400-449	213
East 77th St.,	500-524	212
East 78th St.,	1-71	217
East 78th St.,	100-182	216
East 78th St.,	200-272	215
East 78th St.,	300-358	214
East 78th St.,	400-450	213
East 78th St.,	501-539	212
East 79th St.,	2-87	217
East 79th St.,	100-186	216
East 79th St.,	200-245	215
East 79th St.,	300-360	214
East 79th St.,	401-450	213
East 79th St.,	501-533	212
East 80th St.,	2-76	217
East 80th St.,	3-77	226
East 80th St.,	100-178	216
East 80th St.,	101-185	227
East 80th St.,	200-248	215
East 80th St.,	201-245	228
East 80th St.,	302-342	214
East 80th St.,	307-343	229
East 80th St.,	400-438	213
East 80th St.,	401-451	230
East 80th St.,	499-531	231
East 80th St.,	502-534	212
East 81st St.,	2-75	226
East 81st St.,	101-177	227
East 81st St.,	201-249	228
East 81st St.,	300-358	229
East 81st St.,	401-454	230
East 81st St.,	502-537	231
East 82nd St.,	2-77	226
East 82nd St.,	105-178	227
East 82nd St.,	200-249	228
East 82nd St.,	301-354	229
East 82nd St.,	400-444	230
East 82nd St.,	503-554	231
East 83rd St.,	5-72	226
East 83rd St.,	101-174	227
East 83rd St.,	200-250	228
East 83rd St.,	300-353	229
East 83rd St.,	400-461	230
East 83rd St.,	500-612	231
East 84th St.,	2-71	226
East 84th St.,	100-177	227
East 84th St.,	200-251	228
East 84th St.,	301-355	229
East 84th St.,	403-454	230
East 84th St.,	500-610	231
East 85th St.,	2-79	226
East 85th St.,	104-179	227
East 85th St.,	200-259	228
East 85th St.,	304-354	229
East 85th St.,	402-450	230
East 85th St.,	507-556	231
East 86th St.,	1-73	237
East 86th St.,	2-76	226
East 86th St.,	101-177	236
East 86th St.,	106-164	227
East 86th St.,	201-257	235
East 86th St.,	204-244	228
East 86th St.,	300-350	229
East 86th St.,	301-353	234
East 86th St.,	401-455	233
East 86th St.,	412-446	230
East 86th St.,	504-552	231
East 86th St.,	511-555	232
East 87th St.,	4-71	237
East 87th St.,	107-184	236
East 87th St.,	200-248	235
East 87th St.,	301-357	234
East 87th St.,	400-448	233
East 87th St.,	500-558	232
East 88th St.,	4-67	237
East 88th St.,	103-184	236
East 88th St.,	200-238	235
East 88th St.,	300-339	234
East 88th St.,	402-453	233
East 88th St.,	500-540	232
East 89th St.,	2-77	237
East 89th St.,	102-173	236
East 89th St.,	201-256	235
East 89th St.,	300-356	234
East 89th St.,	400-450	233
East 89th St.,	500-544	232
East 90th St.,	2-82	237
East 90th St.,	102-177	236
East 90th St.,	200-248	236
East 90th St.,	300-339	234
East 90th St.,	401-431	233
East 90th St.,	504-506	232
East 91st St.,	7-83	237
East 91st St.,	103-175	236
East 91st St.,	288-292	235
East 91st St.,	300-354	234
East 91st St.,	400-445	233
East 92nd St.,	1-69	246
East 92nd St.,	2-82	237
East 92nd St.,	100-170	236
East 92nd St.,	109-171	247
East 92nd St.,	200-224	235
East 92nd St.,	201-235	248
East 92nd St.,	300-350	234
East 92nd St.,	301-349	249
East 92nd St.,	401-439	250
East 92nd St.,	410-436	233
East 93rd St.,	1-71, 2-74	246
East 93rd St.,	111-188	247
East 93rd St.,	200-247	248
East 93rd St.,	300-342	249
East 93rd St.,	402-419	250
East 94th St.,	1-76	246
East 94th St.,	107-179	247
East 94th St.,	201-248	248
East 94th St.,	302-347	249
East 95th St.,	2-71	246
East 95th St.,	111-185	247
East 95th St.,	200-238	248
East 95th St.,	300-339	249
East 96th St.,	2-78	246
East 96th St.,	100-179	247
East 96th St.,	199-238	248
East 96th St.,	300-340	249
East 97th St.,	2-79	246
East 97th St.,	102-165	247
East 97th St.,	200-238	248
East 97th St.,	301-337	249
East 98th St.,	5-75	255
East 98th St.,	20-66	246
East 98th St.,	102-168	247
East 98th St.,	200-234	248
East 98th St.,	205-289	253
East 98th St.,	302-336	249
East 99th St.,	8-87	255
East 99th St.,	153-173	254
East 99th St.,	200-234	253
East 99th St.,	301-353	253
East 100th St.,	48-76	255
East 100th St.,	101-199	254
East 100th St.,	200-237	253
East 100th St.,	301-345	253
East 100th St.,	401-431	253
East 101st St.,	1-77	255
East 101st St.,	100-198	254
East 101st St.,	200-250	253
East 101st St.,	300-344	253
East 101st St.,	402-445	253
East 102nd St.,	2-70	255
East 102nd St.,	100-186	254
East 102nd St.,	200-240	253
East 102nd St.,	300-340	253
East 102nd St.,	400-448	253
East 103rd St.,	2-79	254
East 103rd St.,	101-176	254
East 103rd St.,	200-245	253
East 103rd St.,	300-351	253
East 103rd St.,	401-433	253
East 104th St.,	5-81	26
East 104th St.,	24-78	25
East 104th St.,	101-185	26
East 104th St.,	102-190	25
East 104th St.,	200-252	25
East 104th St.,	201-247	26
East 104th St.,	301-349	26
East 104th St.,	302-350	25
East 104th St.,	402-436	25
East 104th St.,	403-443	26
East 105th St.,	3-81	26
East 105th St.,	100-179	26
East 105th St.,	200-258	26
East 105th St.,	302-350	26
East 105th St.,	400-432	26
East 106th St.,	1-77	26
East 106th St.,	100-176	26
East 106th St.,	200-244	26
East 106th St.,	300-348	26
East 106th St.,	401-440	26
East 107th St.,	1-87	26
East 107th St.,	100-181	26
East 107th St.,	200-242	26
East 107th St.,	300-342	26
East 107th St.,	400-439	26
East 108th St.,	2-88	26
East 108th St.,	100-185	26
East 108th St.,	200-240	26
East 108th St.,	302-341	26
East 108th St.,	401-430	26
East 109th St.,	3-88	26
East 109th St.,	100-190	26
East 109th St.,	199-247	26
East 109th St.,	300-348	26
East 109th St.,	403-422	26
East 110th St.,	2-90	26
East 110th St.,	21-87	27
East 110th St.,	100-178	26
East 110th St.,	101-179	27
East 110th St.,	201-255	27
East 110th St.,	204-254	26
East 110th St.,	302-346	26
East 110th St.,	303-309	27
East 110th St.,	404-440	26

Street.	House No.	Plate.
t 111th St.,	1-95	273
t 111th St.,	99-186	272
t 111th St.,	201-248	271
t 111th St.,	300-323	270
t 112th St.,	1-75	273
t 112th St.,	100-182	272
t 112th St.,	201-258	271
t 112th St.,	301-346	270
t 113th St.,	1-87	273
t 113th St.,	100-180	272
t 113th St.,	200-245	271
t 113th St.,	301-357	270
t 114th St.,	2-87	273
t 114th St.,	94-180-	272
t 114th St.,	200-248	271
t 114th St.,	304-356	270
t 114th St.,	401-455	269
t 115th St.,	1-82	273
t 115th St.,	101-189	272
t 115th St.,	200-245	271
t 115th St.,	300-350	270
t 115th St.,	401-503	269
t 116th St.,	2-76	273
t 116th St.,	3-95	288
t 116th St.,	97-185	289
t 116th St.,	106-186	272
t 116th St.,	200-250	271
t 116th St.,	201-251	290
t 116th St.,	300-360	270
t 116th St.,	301-357	291
t 116th St.,	401-457	292
t 116th St.,	402-512	269
t 116th St.,	503-555	293
t 117th St.,	3-75	288
t 117th St.,	100-186	289
t 117th St.,	200-253	290
t 117th St.,	301-351	291
t 117th St.,	400-457	292
t 117th St.,	500-546	293
t 118th St.,	1-79	288
t 118th St.,	100-174	289
t 118th St.,	202-255	290
t 118th St.,	300-352	291
t 118th St.,	401-452	292
t 118th St.,	501-557	293
t 119th St.,	1-79	288
t 119th St.,	101-184	289
t 119th St.,	202-247	290
t 119th St.,	298-355	291
t 119th St.,	401-460	292
t 119th St.,	500-542	293
t 120th St.,	2-73	288
t 120th St.,	96-180	289
t 120th St.,	201-252	290
t 120th St.,	301-355	291
t 120th St.,	400-452	292
t 120th St.,	505-542	293
t 121st St.,	52-82	288
t 121st St.,	100-198	289
t 121st St.,	200-248	290
t 121st St.,	300-364	291
t 121st St.,	400-453	292
t 121st St.,	500-526	293
t 122nd St.,	50-79	288
t 122nd St.,	53-69	298
t 122nd St.,	92-182	289
t 122nd St.,	101-181	297
t 122nd St.,	204-256	290
t 122nd St.,	209-265	296
t 122nd St.,	300-348	291
t 122nd St.,	305-347	295
t 122nd St.,	400-456	292
t 122nd St.,	401-453	294
t 123rd St.,	41-74	298
t 123rd St.,	100-186	297
t 123rd St.,	200-251	296
t 123rd St.,	303-369	295
t 123rd St.,	402-450	294
East 124th St.,	1-79	298
East 124th St.,	100-183	297
East 124th St.,	204-250	296
East 124th St.,	303-362	295
East 124th St.,	407-430	294
East 125th St.,	1-80	298
East 125th St.,	100-192	297
East 125th St.,	200-260	296
East 125th St.,	300-352	295
East 125th St.,	406-414	294
East 126th St.,	6-66	298
East 126th St.,	102-170	297
East 126th St.,	201-247	296
East 126th St..	300-330	295
East 127th St.,	2-80	298
East 127th St.,	102-176	297
East 127th St.,	201-247	296
East 128th St.,	1-73	313
East 128th St.,	2-74	298
East 128th St.,	100-176	297
East 128th St.,	105-169	314
East 128th St.,	206-246	296
East 129th St.,	3-71	313
East 129th St.,	100-231	314
East 130th St.,	1-73	313
East 130th St.,	108-123	314
East 131st St.,	1-72	313
East 131st St.,	101-105	314
East 132nd St.		313
East 133rd St.,		313
East 134th St.,	1-51	315
East 134th St.,	2-64	313
East 135th St.		315
East 137th St.		315
Edgecomb Ave.,	26-114	319
Edgecomb Ave.,	115-255	326
Edgecomb Ave.,	281-377	332
Eighth Ave.,	11-78	79
Eighth Ave.,	13-79	78
Eighth Avenue.,	80-196	103
Eighth Ave.,	81-195	104
Eighth Ave.,	197-321	110
Eighth Ave.,	198-320	111
Eighth Ave.,	322-416	127
Eighth Ave.,	323-419	128
Eighth Ave.,	460-568	136
Eighth Ave.,	461-557	135
Eighth Ave.,	570-696	151
Eighth Ave.,	571-699	152
Eighth Ave.,	700-820	160
Eighth Ave.,	701-805	159
Eighth Ave.,	830-944	175
Eighth Ave.,	831-947	176
Eighth Ave.,	952-990	184
Eighth Ave.,	973-989	183
Eighth Ave.,	2049-2151	277
Eighth Ave.,	2058-2142	276
Eighth Ave.,	2153-2243	284
Eighth Ave.,	2154-2272	285
Eighth Ave.,	2271-2381	302
Eighth Ave.,	2274-2388	301
Eighth Ave.,	2390-2504	310
Eighth Ave.,	2391-2509	309
Eighth Ave.,	2510-2624	318
Eighth Ave.,	2511-2623	319
Eighth Ave.,	2625-2737	326
Eighth Ave.,	2638-2746	327
Eighth Ave.,	2741-2849	332
Eighth Ave.,	2750-2848	331
Eighth Ave.,	2851-2919	339
Eighth Ave.,	2852-2926	340
Eldridge St.,	1-90	33
Eldridge St.,	103-179	48
Eldridge St.,	106-228	49
Eldridge St.,	193-250	61
Eleventh Ave.,	120-220	108
Eleventh Ave.,	191-221	107
Eleventh Ave.,	246-316	130
Eleventh Ave.,	301-319	131
Eleventh Ave.,	380-470	133
Eleventh Ave.,	421-471	132
Eleventh Ave.,	478-588	154
Eleventh Ave.,	491-587	155
Eleventh Ave.,	589-691	156
Eleventh Ave.,	592-704	157
Eleventh Ave.,	706-804	178
Eleventh Ave.,	709-797	179
Eleventh Ave.,	806-856	181
Eleventh Ave.,	829-851	180
Elizabeth St.,	3-97	35
Elizabeth St.,	8-64	34
Elizabeth St.,	82-100	48
Elizabeth St.,	109-214	47
Elizabeth St.,	228-304	63
Elizabeth St.,	281-311	64
Elm St.,	3-37	18
Elm St.,	6-28	16
Emerson St.,		366
Essex St.,	1-78	32
Essex St.,	77-157	49
Essex St.,	78-154	50
Essex St.,	159-181	59
Exchange Alley,		2
Exchange Pl.,		3

F

Street.	House No.	Plate.
FAIRVIEW AVE.,		359
Ferry St.,	6-38	12
Ferry St.,	45-52	13
Fifth Ave.,	1-8	69
Fifth Ave.,	10-82	82
Fifth Ave.,	15-67	83
Fifth Ave.,	69-133	100
Fifth Ave.,	84-150	101
Fifth Ave.,	135-185	114
Fifth Ave.,	154-214	113
Fifth Ave.,	218-316	125
Fifth Ave.,	233-315	124
Fifth Ave.,	319-421	139
Fifth Ave.,	320-420	138
Fifth Ave.,	424-528	149
Fifth Ave.,	425-529	148
Fifth Ave.,	530-624	162
Fifth Ave.,	531-617	163
Fifth Ave.,	626-718	173
Fifth Ave.,	645-719	172
Fifth Ave.,	720-728	186
Fifth Ave.,	721-807	187
Fifth Ave.,	810-864	197
Fifth Ave..	874-927	206
Fifth Ave.,	930-989	217
Fifth Ave.,	990-1048	226
Fifth Ave.,	1053-1083	237
Fifth Ave.,	1109-1165	246
Fifth Ave.,	1170-1210	255
Fifth Ave.,	1263-1267	264
Fifth Ave.,	1319-1415	273
Fifth Ave.,	1320-1416	274
Fifth Ave.,	1420-1494	287
Fifth Ave.,	1429-1498	288
Fifth Ave.,	2001-2069	298
Fifth Ave.,	2002-2076	299
Fifth Ave.,	2077-2199	313
Fifth Ave.,	2078-2192	312
Fifth Ave.,	2201-2233	315
Fifth Ave.,	2204-2314	316
First Ave.,	1-31	61
First Ave.,	2-28	59
First Ave.,	32-132	60
First Ave.,	33-131	62
First Ave.,	136-232	88
First Ave.,	137-237	87
First Ave.,	239-343	97

Street.	House No.	Plate.
First Ave.,	240-340	96
First Ave.,	342-444	118
First Ave.,	345-443	117
First Ave.,	445-553	121
First Ave.,	500-552	120
First Ave.,	557-663	142
First Ave.,	590-662	143
First Ave.,	666-784	144
First Ave.,	683-777	145
First Ave.,	787-891	166
First Ave.,	788-884	167
First Ave.,	891-1021	169
First Ave.,	896-1020	168
First Ave.,	1023-1131	190
First Ave.,	1026-1128	191
First Ave.,	1130-1228	193
First Ave.,	1133-1255	194
First Ave.,	1265-1375	209
First Ave.,	1266-1384	210
First Ave.,	1426-1528	213
First Ave.,	1429-1527	214
First Ave.,	1533-1651	229
First Ave.,	1540-1636	230
First Ave.,	1652-1766	233
First Ave.,	1653-1779	234
First Ave.,	1751-1895	249
First Ave.,	1780-1822	250
First Ave.,	1918-2018	251
First Ave.,	1933-2017	252
First Ave.,	2019-2135	267
First Ave.,	2020-2136	268
First Ave.,	2157-2257	270
First Ave.,	2222-2254	269
First Ave.,	2258-2376	292
First Ave.,	2261-2385	291
First Ave.,	2380-2434	294
First Ave.,	2387-2437	295
Fletcher St.,		5
Forsyth St.,	16-86	33
Forsyth St.,	33-61	34
Forsyth St.,	65-161	48
Forsyth St.,	167-219	61
Fort Washington Ave.,	345, 351, 356,	360
Fourth Ave.,	2-30	66
Fourth Ave.,	2-243	99
Fourth Ave.,	57-153	85
Fourth Ave.,	120-156	84
Fourth Ave.,	216-250	100
Fourth Ave.,	251-361	115
Fourth Ave.,	252-356	114
Fourth Ave.,	363-477	123
Fourth Ave.,	386-474	124
Frankfort St.,	7-17	11
Frankfort St.,	21-69	12
Frankfort St.,	22-36	17
Franklin St.,	1-11	18
Franklin St.,	4-16	35
Franklin St.,	40-56	36
Franklin St.,	41-97	16
Franklin St.,	68-120	37
Franklin St.,	99-163	15
Franklin St.,	126-166	38
Franklin St.,	171-216	14
Front St.,	1-19	1
Front St.,	26-76	4
Front St.,	77-180	5
Front St.,	181-259	13
Front St.,	260-291	20
Front St.,	300-312	26
Front St.,	354-386	27
Fulton St.,	4-53	13
Fulton St.,	54-98	12
Fulton St.,	100-165	11
Fulton St.,	130-182	7
Fulton St.,	187-222	10
Fulton St.,	208-258	8
Fulton St.,	229-237	9

G

Street.	House No.	Plate.
GANSEVOORT ST.,	4-40	78
Gansevoort St.,	46-104	77
Gay St.,		80
Goerick St.,	1-35	29
Goerick St.,	2-34	28
Goerick St.,	53-161	52
Goerick St.,	56-156	53
Gold St.,	4-21	6
Gold St.,	28-103	12
Gouverneur St.,	21-73	26
Gouverneur St.,	26-64	27
Gouverneur Lane,		5
Gramercy Park,		115
Grand St.,	1-18	41
Grand St.,	20-70	43
Grand St.,	53-113	37
Grand St.,	72-112	45
Grand St.,	125-163	36
Grand St.,	134-186	46
Grand St.,	165-219	35
Grand St.,	188-230	47
Grand St.,	223-288	48
Grand St.,	271-321	33
Grand St.,	290-320	49
Grand St.,	322-373	32
Grand St.,	372-441	31
Grand St.,	443-512	30
Grand St.,	503-525	27
Grand St.,	526-587	29
Grand St.,	576-622	28
Great Jones St.,		66
Greene St.,	6-34	37
Greene St.,	33-122	45
Greene St.,	118-219	67
Greene St.	216-266	68
Greenwich Ave.,	1-71	80
Greenwich Ave.,	18-70	81
Greenwich Ave.,	75-136	79
Greenwich St.,	2-92	2
Greenwich St.,	91-197	8
Greenwich St.,	192-301	9
Greenwich St.,	201-213	10
Greenwich St.,	298-383	14
Greenwich St.,	380-469	39
Greenwich St.,	468-570	40
Greenwich St.,	572-652	72
Greenwich St.,	643-677	74
Greenwich St.,	679-749	75
Greenwich St.,	686-750	73
Greenwich St.,	752-794	76
Greenwich St.,	785-855	78
Greenwich St.,	802-846	77
Grove St.,	1-74	74
Grove St.,	80-96	80

H

Street.	House No.	Plate.
HALL PLACE.		65
Hamilton St.,		22
Hamilton Terrace,	1-72	325
Hamilton Pl.,	1-61	321
Hamilton Pl.,	79-140	324
Hancock St.,		71
Hancock Pl.,	2-26	303
Hancock Pl.,	25-37	302
Hanover St.,		3
Harrison St.,		14
Haven Ave.,	348,	352
Hawthorne St.,	364,	366
Henry St.,	19-62	22
Henry St.,	81-100	23
Henry St.,	105-142	24
Henry St.,	146-207	25
Henry St.,	208-273	26
Henry St.,	274-336	27
Hester St.,	1-31	31
Hester St.,	42-64	32
Hester St.,	68-119	33
Hester St.,	110-144	34
Hester St.,	121-159	48
Hester St.,	156-219	36
Hillside Ave.,		36
Horatio St.,	1-66	78
Horatio St.,	2-18	79
Horatio St.,	65-111	77
Howard St.,	1-38	36
Howard St.,	45-54	37
Hubert St.,		39
Hudson St.,	3-119	1
Hudson St.,	24-100	1
Hudson St.,	106-206	3
Hudson St.,	123-211	3
Hudson St.,	216-320	4
Hudson St.,	219-361	4
Hudson St.,	324-384	4
Hudson St.,	363-463	7
Hudson St.,	388-436	7
Hudson St.,	438-500	7
Hudson St.,	501-574	7
Hudson St.,	569-587	7
Hudson St.,	605-681	7

I

Street.	House No.	Plate.
IRVING PL.,		9
Isham St.,	366,	36

J

Street.	House No.	Plate.
JACKSON ST.,	1-77	2
Jackson St.,	4-44	2
Jacob St.,		1
James Slip,	2-20	2
James Slip,	3-17	2
James St.,	2-100	2
James St.,	5-31	1
James St.,	43-99	2
Jane St.,	2-36	7
Jane St.,	35-64	7
Jane St.,	70-138	7
Jay St.,		1
Jefferson St.,		2
John St.,	1-27	
John St.,	36-118	
John St.,	37-65	1
John St.,	69-101	1
John St.,	103-119	1
Jones St.,	2-34	7
Jones St.,	5-31	7
Jones Lane,		

K

Street.	House No.	Plate.
KENMARE ST.	46,	4
King St.,	1-94	4
King St.,	100-130	4
King St.,	101-113	7

L

Street.	House No.	Plate.
LAFAYETTE ST.,	20-49	1
Lafayette St.,	52-64	1
Lafayette St.,	74-164	3
Lafayette St.,	173-266	4
Lafayette St.,	273-328	6
Lafayette St.,	380-447	6
Laight St.,	3-48	3
Laight St.,	50-99	3

Street.	House No.	Plate.
rence St.,	4-60	303
rence St.,	82-122	304
rence St.,	96-134	307
ox Ave.,	2-114	274
ox Ave.,	49-119	275
ox Ave.,	120-228	287
ox Ave.,	123-239	286
ox Ave.,	240-354	299
ox Ave.,	241-359	300
ox Ave.,	360-478	312
ox Ave.,	361-477	311
ox Ave.,	480-594	316
ox Ave.,	503-567	317
ox Ave.,	585-689	328
ox Ave.,	592-702	329
nard St.,	2-64	15
nard St.,	65-119	16
nard St.,	128-168	18
Roy St.,	5-31	74
Roy St.,	6-68	71
Roy St.,	102-171	72
ington Ave.,	2-77	115
ington Ave.,	80-197	123
ington Ave.,	198-311	140
ington Ave.,	314-431	147
ington Ave.,	437-537	164
ington Ave.,	558-675	171
ington Ave.,	677-802	188
ington Ave.,	803-886	196
ington Ave.,	943-1034	207
ington Ave.,	1033-1160	216
ington Ave.,	1185 1278	227
ington Ave.,	1286-1391	236
ington Ave.,	1400-1518	247
ington Ave.,	1551-1648	254
ington Ave.,	1650-1773	265
ington Ave.,	1774-1869	272
ington Ave.,	1872-2004	289
ington Ave.,	2000-2116	297
ington Ave.,	2126-2184	314
vis St.,	2-33	29
vis St.,	47-146	52
vis St.,	151-221	54
erty St.,	1-53	6
erty St.,	55-99	7
erty St.,	106-144	8
erty Place		7
penard St.,		37
le W. 12th St.,		77
ingston Place,		97
llow St.,	80-161	49
llow St.,	2-79	32
llow St.,	161-191	59

M

Street.	House No.	Plate.
CDOUGAL ST.,	1-9	41
cdougal St.,	2-96	44
cdougal St.,	15-59	42
cdougal St.,	61-85	71
cdougal St.,	93-181	70
cdougal St.,	102-146	69
combs Place		331
dison Ave.,	1-37	114
dison Ave.,	56-150	124
dison Ave.,	152-244	139
dison Ave.,	247-342	148
dison Ave.,	341-450	163
dison Ave.,	451-563	172
dison Ave.,	571-689	187
dison Ave.,	690-812	197
dison Ave.,	813-931	206
dison Ave.,	933-1047	217
dison Ave.,	1060-1142	226
dison Ave.,	1175-1294	237
dison Ave.,	1295-1414	246
Madison Ave.,	1420-1530	255
Madison Ave.,	1531-1650	264
Madison Ave.,	1651-1767	273
Madison Ave.,	1770-1881	288
Madison Ave.,	1883-2013	298
Madison Ave.,	2015-2135	313
Madison Ave.,	2137-2169	315
Madison St.,	3-37	19
Madison St.,	6-38	20
Madison St.,	39-68	21
Madison St.,	69-122	22
Madison St.,	124-156	23
Madison St.,	157-204	24
Madison St.,	201-258	25
Madison St.,	257-319	26
Madison St.,	318-376	27
Madison St.,	388-414	29
Magaw Pl.,		355
Mangin St.,	1-31	28
Mangin St.,	48-135	53
Manhattan Ave.,	2-33	256
Manhattan Ave.,	101-217	263
Manhattan Ave.,	240-374	277
Manhattan Ave.,	385-529	284
Manhattan Ave.,	529-553	302
Manhattan St.,	1-62	303
Manhattan St.,	63-131	304
Manhattan St.,	125-131	307
Manhattan St.,	130-192	306
Maiden Lane,	2-27	7
Maiden Lane,	28-104	6
Maiden Lane,	113-168	5
Market St.,	9-77	22
Market St.,	24-78	23
Market Slip,	83-101	22
Market Slip,	84-90	23
Mercer St.,	1-35	37
Mercer St.,	44-135	45
Mercer St.,	151-237	67
Mercer St.,	251-308	68
Minetta Lane,		70
Minetta St.,		70
Mitchell Pl.,		167
Monroe St.,	2-42	22
Monroe St.,	47-78	23
Monroe St.,	47-78	23
Monroe St.,	79-117	24
Monroe St.,	125-146	25
Monroe St.,	150-213	26
Monroe St.,	214-274	27
Monroe St.,	277-309	29
Monroe St.,	314-334	28
Montgomery St.,		26
Moore St.,		1
Morningside Ave.,	6-18	277
Morningside Ave., E.,	20-84	284
Morningside Av., W.,	44-57	278
Morningside Av., W.,	70-102	283
Morningside Ave.,	100-168	303
Morningside Ave.,	103-175	302
Morris St.,		2
Morton St.,	4-67	74
Morton St.,	32-70	71
Morton St.,	73-96	72
Mott St.,	1-51	19
Mott St.,	52-178	35
Mott St.,	149-236	47
Mott St.,	246-284	63
Mott St.,	273-320	64
Mt. Morris P'k, W.,	2-14	287
Mt. Morris P'k, W.,	25-38	299
Mulberry St.,	3-64	19
Mulberry St.,	71-150	35
Mulberry St.,	162-246	47
Mulberry St.,	163-255	46
Mulberry St.,	276-308	64
Murray St.,	2-62	10
Murray St.,	65-111	9

N

Street.	House No.	Plate.
N. MOORE ST.,	1-47	38
N. Moore St.,	55-105	39
N. Moore St.,	56-106	14
N. William St.,	1-29	11
N. William St.,	14-30	17
Nagle Ave.,		362
Nassau St.,	1-87	7
Nassau St.,	20-66	6
Nassau St.,	72-158	11
New Bowery,	1-26	20
New Bowery,	27-52	19
New Bowery,	45-64	21
New Chambers St.,	2-36	17
New Chambers St.,	42-90	20
New St.,		3
Ninth Ave.,	3-43	77
Ninth Ave.,	4-36	78
Ninth Ave.,	47-159	105
Ninth Ave.,	56-162	104
Ninth Ave.,	170-264	110
Ninth Ave.,	175-269	109
Ninth Ave.,	270-370	128
Ninth Ave.,	271-369	129
Ninth Ave.,	403-505	134
Ninth Ave.,	412-500	135
Ninth Ave.,	502-620	152
Ninth Ave.,	507-621	153
Ninth Ave.,	622-740	159
Ninth Ave.,	623-739	158
Ninth Ave.,	741-861	177
Ninth Ave.,	742-862	176
Ninth Ave.,	863-893	182
Ninth Ave.,	866-924	183
Norfolk St.,	18-82	31
Norfolk St.,	29-63	32
Norfolk St.,	69-159	50
Norfolk St.,	162-188	59
Northern Ave.,		352, 356

O

Street.	House No.	Plate.
OAK ST.,	9-36	20
Oak St.,	36-56	21
Old Broadway		307
Oliver St.,		21
Old Slip,	1-41	4
Old Slip,	4-34	5
Orchard St.,	1-67	33
Orchard St.,	2-86	32
Orchard St.,	73-170	49
Orchard St.,	172-200	59

P

Street.	House No.	Plate.
PARK AVE.,	1-65	140
Park Ave.,	16-66	139
Park Ave.,	67-103	147
Park Ave.,	68-134	148
Park Ave.,	347-431	171
Park Ave.,	360-428	172
Park Ave.,	440-550	187
Park Ave.,	441-547	188
Park Ave.,	560-660	197
Park Ave.,	563-657	196
Park Ave.,	686-784	206
Park Ave.,	703-797	207
Park Ave.,	799-911	216
Park Ave.,	810-906	217
Park Ave.,	921-1029	227
Park Ave.,	926-1038	226
Park Ave.,	1040-1148	237
Park Ave.,	1041-1153	236
Park Ave.,	1159-1269	247

Street.	House No.	Plate.
Park Ave.,	1172-1268	246
Park Ave.,	1292-1384	255
Park Ave.,	1323-1381	254
Park Ave.,	1400-1510	264
Park Ave.,	1401-1507	265
Park Ave.,	1522-1636	273
Park Ave.,	1523-1629	272
Park Ave.,	1640-1754	288
Park Ave.,	1645-1755	289
Park Ave.,	1761-1875	297
Park Ave.,	1788-1876	298
Park Ave.,	1880-1986	313
Park Ave.,	1881-1955	314
Park Place,	3-58	10
Park Place,	63-106	9
Park Row,	1-85	11
Park Row,	91-163	17
Park Row,	158-166	18
Park Row,	168-215	19
Park St.,	39-45	17
Park St.,	50-73	18
Park St.,	85-107	19
Pearl St.,	1-50	1
Pearl St.,	54-106	4
Pearl St.,	107-169	3
Pearl St.,	110-234	5
Pearl St.,	171-235	6
Pearl St.,	239-341	13
Pearl St.,	350-392	20
Pearl St.,	355-505	17
Pearl St.,	426-464	19
Pearl St.,	468-520	18
Pearl St.,	334-555	16
Peck Slip,		13
Pell St.,		19
Perry St.,	2-52	30
Perry St.,	55-119	75
Perry St.,	125-174	73
Pike St.,	9-69	24
Pike St.,	14-68	23
Pike Slip,		24
Pine St.,	3-11	7
Pine St.,	22-76	6
Pine St.,	23-77	3
Pine St.,	78-99	5
Pinehurst Ave.,	1-71	351
Pinehurst Ave.,	2-70	352
Pitt St.,	1-36	30
Pitt St.,	46-139	51
Platt St.,		6
Pleasant Ave.,	263-299	269
Pleasant Ave.,	302-418	293
Pleasant Ave.,	303-419	292
Pleasant Ave.,	420-443	294
Post Ave.,		364, 366
Prescott St.,		364
Prince St.,	2-46	47
Prince St.,	5-31	63
Prince St.,	47-67	64
Prince St.,	48-70	46
Prince St.,	88-126	45
Prince St.,	93-125	67
Prince St.,	128-203	44
Prospect Place,		145

R

Street.	House No.	Plate.
READE ST.,	2-12	18
Reade St.,	14-83	16
Reade St.,	84-116	15
Reade St.,	132-197	14
Rector St.,	1-33	2
Rector St.,	2-34	8
Renwick St.,		40
Ridge St.,	4-54	30
Ridge St.,	5-55	31
Ridge St.,	72-164	51
Riverside Drive,	1-8	202
Riverside Drive,	22-77	221
Riverside Drive,	80-139	222
Riverside Drive,	140-194	241
Riverside Drive,	208-258	242
Riverside Drive,	270-317	259
Riverside Drive,	321-362	260
Riverside Drive,	400-431	280
Riverside Drive,	440-496	281
Riverside Drive,	515-608	322
Riverside Drive,	524-552	305
Riverside Drive,	660-668	323
Riverside Drive,		345
Riverside Drive,	348, 352, 356,	360
Riverside Terrace,		352
Riverview Terrace,		191
Rivington St.,	1-35	48
Rivington St.,	4-18	63
Rivington St.,	20-54	61
Rivington St.,	54-115	49
Rivington St.,	116-179	50
Rivington St.,	180-250	51
Rivington St.,	252-321	52
Rivington St.,	322-355	53
Roosevelt St.,	3-36	19
Roosevelt St.,	48-138	20
Rose St.,		17
Rutgers Pl.,		25
Rutgers St.,	7-57	25
Rutgers St.,	20-66	24
Rutgers Slip,		24, 25
Rutherford Pl.,		98

S

Street.	House No.	Plate.
SCAMMEL ST.,		27
Second Ave.,	1-35	63
Second Ave.,	6-34	61
Second Ave.,	38-130	62
Second Ave.,	41-131	65
Second Ave.,	134-226	87
Second Ave.,	135-221	86
Second Ave.,	230-342	97
Second Ave.,	231-341	98
Second Ave.,	345-459	116
Second Ave.,	350-458	117
Second Ave.,	462-578	121
Second Ave.,	463-581	122
Second Ave.,	584-700	142
Second Ave.,	585-705	141
Second Ave.,	709-823	146
Second Ave.,	710-822	145
Second Ave.,	824-938	166
Second Ave.,	829-941	165
Second Ave.,	943-1061	170
Second Ave.,	944-1062	169
Second Ave.,	1063-1175	189
Second Ave.,	1066-1176	190
Second Ave.,	1177-1297	195
Second Ave.,	1180-1274	194
Second Ave.,	1296-1418	209
Second Ave.,	1299-1417	208
Second Ave.,	1420-1536	214
Second Ave.,	1421-1537	215
Second Ave.,	1538-1656	229
Second Ave.,	1543-1657	228
Second Ave.,	1659-1739	235
Second Ave.,	1660-1762	234
Second Ave.,	1756-1894	249
Second Ave.,	1801-1895	248
Second Ave.,	1901-2017	253
Second Ave.,	1920-2018	252
Second Ave.,	2024-2136	267
Second Ave.,	2025-2137	266
Second Ave.,	2141-2259	271
Second Ave.,	2146-2258	270
Second Ave.,	2262-2378	29
Second Ave.,	2263-2379	29
Second Ave.,	2380-2498	29
Second Ave.,	2385-2499	29
Seventh Ave.,	1-53	8
Seventh Ave.,	2-62	7
Seventh Ave.,	61-169	10
Seventh Ave.,	68-166	10
Seventh Ave.,	170-278	11
Seventh Ave.,	171-281	11
Seventh Ave.,	282-378	12
Seventh Ave.,	283-399	12
Seventh Ave.,	420-512	13
Seventh Ave.,	427-515	13
Seventh Ave.,	524-596	15
Seventh Ave.,	529-589	15
Seventh Ave.,	701-759	16
Seventh Ave.,	710-760	16
Seventh Ave.,	781-879	17
Seventh Ave.,	792-856	17
Seventh Ave.,	881-917	18
Seventh Ave.,	890-934	18
Seventh Ave,	1803-1919	27
Seventh Ave.,	1838-1906	27
Seventh Ave.,	1939-2039	28
Seventh Ave.,	1940-2036	28
Seventh Ave.,	2041-2161	30
Seventh Ave.,	2042-2154	30
Seventh Ave.,	2156-2278	31
Seventh Ave.,	2167-2275	31
Seventh Ave.,	2280-2398	31
Seventh Ave.,	2281-2375	31
Seventh Ave.,	2400-2516	32
Seventh Ave.,	2401-2517	32
Seventh Ave.,	2520-2574	33
Seventh Ave.,	2521-2537	33
Sheriff St.,	1-33	3
Sheriff St.,	46-126	5
Sheriff St.,	47-97	5
Sherman Ave.,		362, 36
Sickles Ave.,		36
Sixth Ave.,	1-94	7
Sixth Ave.,	65-105	8
Sixth Ave.,	96-188	8
Sixth Ave.,	135-207	8
Sixth Ave.,	209-319	10
Sixth Ave.,	210-318	10
Sixth Ave.,	321-429	11
Sixth Ave.,	328-428	11
Sixth Ave.,	429-533	12
Sixth Ave.,	430-534	12
Sixth Ave.,	596-654	13
Sixth Ave.,	619-651	13
Sixth Ave.,	655-771	15
Sixth Ave.,	656-770	14
Sixth Ave.,	777-885	16
Sixth Ave.,	778-886	16
Sixth Ave.,	888-992	17
Sixth Ave.,	901-991	17
Sixth Ave.,	993-1051	18
Sixth Ave.,	994-1044	18
South St.,	1-13	1
South St.,	15-39	4
South St.,	40-87	5
South St.,	88-160	19
South St.,	162-187	20
South St.,	188-202	21
South St.,	204-221	22
South St.,	223-236	23
South St.,	241-259	24
South St.,	260-285	25
South St.,	372-387	27
South St.,	287-371	26
S. William St.,		4
Spring St.,	4-46	47
Spring St.,	48-84	46
Spring St.,	91-141	45
Spring St.,	143-219	44

t.	House No.	Plate.
ig St.,	144-226	43
ig St.,	223-288	41
ig St.,	295-353	40
ce St.,	7-22	11
ce St.,	23-43	12
ton St.,	2-26	63
ton St.,	25-70	61
ton St.,	61-115	49
ton St.,	74-166	59
ton St.,	121-187	50
ton St.,	174-184	56
ton St.,	186-255	51
ton St.,	257-321	52
ton St.,	324-349	53
St.,		1
e St.,	1-20	1
e St.,	24-64	4
Luke's Pl.,		71
Mark's Pl.,		88
Nicholas Pl.,	6-36	332
Nicholas Pl.,	11-37	333
Nicholas Pl.,	36-88	339
Nicholas Pl.,	43-87	338
Nicholas Ave.,	9-100	275
Nicholas Ave.,	121-222	285
Nicholas Ave.,	225-237	284
Nicholas Ave.,	280-354	302
Nicholas Ave.,	362-484	309
Nicholas Ave.,	486-490	319
Nicholas Ave.,	602-718	326
Nicholas Ave.,	633-719	325
Nicholas Ave.,	716-784	332
Nicholas Ave.,	725-832	333
Nicholas Ave.,	841-957	338
Nicholas Ave.,	958-968	341
Nicholas Av.,	1039-1074	342
Nicholas Av.,	1090-1154	344
Nicholas Av.,	1220-1274	346
Nicholas Av.,	1245-1281	347
Nicholas Av.,	1301-1417	350
Nicholas Av.,	1330-1432	349
Nicholas Av.,	1425-1550	354
vesant St.,		86
olk St.,	2-78	31
olk St.,	89-158	50
olk St.,	151-188	59
ivan St.,	1-88	43
van St.,	4-56	41
ivan St.,	96-188	44
ivan St.,	206-239	69
an Pl.,		289, 341

T

Street.	House No.	Plate.
TH AVE.,	61-167	106
th Ave.,	62-154	105
th Ave.,	169-273	108
th Ave.,	192-276	109
th Ave.,	278-372	129
th Ave.,	279-381	130
th Ave.,	396-498	134
th Ave.,	413-501	133
th Ave.,	502-612	153
th Ave.,	503-607	154
th Ave.,	614-732	158
th Ave.,	615-735	157
th Ave.,	734-850	177
th Ave.,	737-849	178
th Ave.,	851-889	181
th Ave.,	852-888	182
mes St.,		7, 8
yer St.,		362
atre Alley,		11
rd Ave.,	1-19	65
rd Ave.,	17-124	85
rd Ave.,	29-123	86
rd Ave.,	125-243	98
ard Ave.,	128-240	99
Third Ave.,	244-354	115
Third Ave.,	245-355	116
Third Ave.,	358-468	123
Third Ave.,	359-467	122
Third Ave.,	470-576	140
Third Ave.,	471-577	141
Third Ave.,	578-700	147
Third Ave.,	579-701	146
Third Ave.,	702-816	164
Third Ave.,	703-813	165
Third Ave.,	817-933	170
Third Ave.,	818-930	171
Third Ave.,	934-1048	188
Third Ave.,	935-1047	189
Third Ave.,	1050-1164	196
Third Ave.,	1051-1165	195
Third Ave.,	1175-1285	208
Third Ave.,	1186-1288	207
Third Ave.,	1290-1406	216
Third Ave.,	1291-1409	215
Third Ave.,	1410-1526	227
Third Ave.,	1411-1525	228
Third Ave.,	1530-1642	236
Third Ave.,	1531-1643	235
Third Ave.,	1644-1768	247
Third Ave.,	1645-1765	248
Third Ave.,	1767-1881	253
Third Ave.,	1786-1882	254
Third Ave.,	1883-2001	266
Third Ave.,	1884-2002	265
Third Ave.,	2004-2120	272
Third Ave.,	2005-2123	271
Third Ave.,	2126-2240	289
Third Ave.,	2125-2241	290
Third Ave.,	2243-2359	296
Third Ave.,	2246-2362	297
Third Ave.,	2366-2396	314
Thirteenth Ave.,		107
Thomas St.,	1-41	16
Thomas St.,	50-91	15
Thompson St.,	1-81	43
Thompson St.,	25-183	44
Thompson St.,	203-244	69
Tompkins St.,	1-20	28
Tompkins St.,	42-54	53
Trinity Pl.,	2-50	2
Trinity Pl.,	56-90	8
Trinity Pl.,		7
Twelfth Ave.,		179

U

Street.	House No.	Plate.
UNIVERSITY PL.,	1-19	68
University Pl.,	20-126	83
University Pl.,	23-125	84
Union Square West,		100

V

Street.	House No.	Plate.
VANDAM ST.,	5-77	42
Vandam St.,	8-68	41
Vandam St.,	80-93	40
Vanderbilt Ave.,		148
Vandewater St.,		17
Van Nest Place,		75
Varick St.,	1-72	38
Varick St.,	73-154	41
Varick St.,	158-205	42
Vermilyea Ave.,		364, 366
Vesey St.,	2-67	10
Vesey St.,	71-108	9
Vestry St.,	2-25	38
Vestry St.,	35-70	39

W

Street.	House No.	Plate.
WADSWORTH AV.,	39-145	350
Wadsworth Ave.,	160-239	355
Wadsworth Ave.,	169-295	354
Walker St.,	1-65	37
Walker St.,	72-107	36
Walker St.,	116-135	35
Wall St.,	1-76	3
Wall St.,	2-20	7
Wall St.,	79-118	5
Warren St.,	2-62	10
Warren St.,	67-125	9
Washington Mews		69
Washington St.,	1-97	2
Washington St.,	94-192	8
Washington St.,	193-282	9
Washington St.,	287-364	14
Washington St.,	366-454	39
Washington St.,	457-549	40
Washington St.,	550-631	72
Washington St.,	634-718	73
Washington St.,	719-757	76
Washington St.,	770-877	77
Washington Sq., N.,	1-28	68
Washington Sq., W.,	29-39	70
Washington Sq., S.,	40-76	69
Washington Sq., E.,	80-84	68
Water St.,	1-18	1
Water St.,	25-73	4
Water St.,	77-180	5
Water St.,	181-279	13
Water St.,	281-355	20
Water St.,	365-394	21
Water St.,	396-428	22
Water St.,	433-459	23
Water St.,	474-510	24
Water St.,	517-565	25
Water St.,	573-620	26
Water St.,	622-685	27
Water St.,	745-755	28
Watts St.,	27-37	43
Watts St.,	42-108	41
Watts St.,	111-157	39
Watts St.,	116-154	40
Waverly Pl.,	3-30	68
Waverly Pl.,	100-135	70
Waverly Pl.,	136-229	80
Waverly Pl.,	240-248	79
West St.,	1-56	2
West St.,	57-130	8
West St.,	139-185	9
West St.,	187-224	14
West St.,	225-280	39
West St.,	280-331	40
West	308-402	43
West St.,	333-383	72
West St.,	385-425	73
West St.,	427-485	76
West St.,	489-533	77
West Broadway	1-73	10
West Broadway,	2-90	9
West Broadway,	99-205	15
West Broadway,	211-331	37
West Broadway,	220-296	38
West Broadway,	407-516	44
West Broadway,	524-576	69
West End Ave.,	1-9	180
West End Ave.,	12-54	181
West End Ave.,	60-174	200
West End Ave.,	139-175	201
West End Ave.,	180-298	203
West End Ave.,	181-279	202
West End Ave.,	300-412	220
West End Ave.,	301-411	221
West End Ave.,	422-526	223
West End Ave.,	425-537	222
West End Ave.,	541-649	241

Street.	House No.	Plate.
West End Ave.,	550-658	240
West End Ave.,	660-780	243
West End Ave.,	665-775	242
West End Ave.,	781-899	259
West End Ave.,	782-898	258
West End Ave.,	900-932	261
West End Ave.,	903-955	260
West Houston St.,	11-59	67
West Houston St.,	64-148	44
West Houston St.,	154-248	71
West Houston St.,	157-267	42
West Houston St.,	283-347	72
W. Washington Pl.,	64-134	70
W. Washington Pl.,	109-141	80
West 3rd St.,	1-41	68
West 3rd St.,	4-38	67
West 3rd St.,	43-114	69
West 3rd St.,	116-144	70
West 4th St.,	2-52	68
West 4th St.,	131-193	70
West 4th St.,	182-192	74
West 4th St.,	218-284	75
West 4th St.,	219-281	80
West 4th St.,	287-331	79
West 4th St.,	338-356	78
West 8th St.,	4-30	69
West 8th St.,	5-61	82
West 8th St.,	38-62	70
West 9th St.,		82
West 10th St.,	7-69	82
West 10th St.,	101-125	81
West 10th St.,	130-183	80
West 10th St.,	184-260	75
West 10th St.,	267-304	73
West 11th St.,	10-75	82
West 11th St.,	101-156	81
West 11th St.,	201-283	79
West 11th St.,	208-252	80
West 11th St.,	260-314	75
West 11th St.,	289-373	76
West 11th St.,	318-372	73
West 12th St.,	11-86	82
West 12th St.,	106-179	81
West 12th St.,	200-304	79
West 12th St.,	297-329	78
West 12th St.,	328-396	76
West 12th St.,	337-399	77
West 13th St.,	1-67	82
West 13th St.,	100-165	81
West 13th St.,	201-253	79
West 13th St.,	302-399	78
West 13th St.,	402-453	77
West 14th St.,	1-63	101
West 14th St.,	4-58	82
West 14th St.,	100-160	81
West 14th St.,	101-157	102
West 14th St.,	200-254	79
West 14th St.,	201-265	103
West 14th St.,	301-355	104
West 14th St.,	304-352	78
West 14th St.,	400-456	77
West 14th St.,	401-469	105
West 15th St.,	4-63	101
West 15th St.,	108-162	102
West 15th St.,	206-265	103
West 15th St.,	304-367	104
West 15th St.,	404-456	105
West 16th St.,	2-55	101
West 16th St.,	104-159	102
West 16th St.,	203-267	103
West 16th St.,	304-361	104
West 16th St.,	408-459	105
West 16th St.,	502-512	106
West 17th St.,	6-63	101
West 17th St.,	102-156	102
West 17th St.,	202-275	103
West 17th St.,	302-364	104
West 17th St.,	400-455	105

Street.	House No.	Plate.
West 18th St.,	3-58	101
West 18th St.,	104-169	102
West 18th St.,	200-259	103
West 18th St.,	301-366	104
West 18th St.,	402-462	105
West 19th St.,	5-35	101
West 19th St.,	103-165	102
West 19th St.,	205-280	103
West 19th St.,	303-367	104
West 19th St.,	400-463	105
West 19th St.,	505-538	106
West 20th St.,	4-46	101
West 20th St.,	5-45	113
West 20th St.,	104-164	102
West 20th St.,	123-165	112
West 20th St.,	202-254	103
West 20th St.,	203-263	111
West 20th St.,	302-362	104
West 20th St.,	303-367	110
West 20th St.,	404-462	105
West 20th St.,	500-534	106
West 20th St.,	501-543	108
West 21st St.,	3-64	113
West 21st St.,	105-167	112
West 21st St.,	200-268	111
West 21st St.,	301-360	110
West 21st St.,	403-473	109
West 21st St.,	502-549	108
West 22nd St.,	1-66	113
West 22nd St.,	101-170	112
West 22nd St.,	201-277	111
West 22nd St.,	301-365	110
West 22nd St.,	400-493	109
West 22nd St.,	504-557	108
West 23rd St.,	2-74	113
West 23rd St.,	109-169	112
West 23rd St.,	200-277	111
West 23rd St.,	308-371	110
West 23rd St.,	400-471	109
West 23rd St.,	501-562	108
West 24th St.,	1-61	113
West 24th St.,	102-163	112
West 24th St.,	201-268	111
West 24th St.,	300-363	110
West 24th St.,	401-482	109
West 24th St.,	502-554	108
West 24th St.,	603-630	107
West 25th St.,	9-60	113
West 25th St.,	100-171	112
West 25th St.,	201-280	111
West 25th St.,	302-366	110
West 25th St.,	403-462	109
West 25th St.,	504-562	108
West 25th St.,	614-630	107
West 26th St.,	5-57	125
West 26th St.,	8-56	113
West 26th St.,	101-173	126
West 26th St.,	104-162	112
West 26th St.,	200-266	111
West 26th St.,	205-259	127
West 26th St.,	302-364	110
West 26th St.,	305-365	128
West 26th St.,	404-466	109
West 26th St.,	405-461	129
West 26th St.,	502-560	108
West 26th St.,	505-557	130
West 27th St.,	11-59	125
West 27th St.,	100-166	126
West 27th St.,	202-265	127
West 27th St.,	302-369	128
West 27th St.,	418-454	129
West 27th St.,	500-556	130
West 28th St.,	2-57	125
West 28th St.,	100-160	126
West 28th St.,	202-261	127
West 28th St.,	302-369	128
West 28th St.,	403-457	129
West 28th St.,	504-554	130

Street.	House No.	Plate.
West 29th St.,	2-52	1[illegible]
West 29th St.,	102-167	1[illegible]
West 29th St.,	205-259	1[illegible]
West 29th St.,	301-370	1[illegible]
West 29th St.,	400-460	1[illegible]
West 29th St.,	502-555	1[illegible]
West 29th St.,	603-647	1[illegible]
West 30th St.,	3-55	1[illegible]
West 30th St.,	104-158	1[illegible]
West 30th St.,	203-265	1[illegible]
West 30th St.,	301-366	1[illegible]
West 30th St.,	401-470	1[illegible]
West 30th St.,	500-559	1[illegible]
West 30th St.,	602-662	1[illegible]
West 31st St.,	3-61	1[illegible]
West 31st St.,	100-165	1[illegible]
West 31st St.,	200-260	1[illegible]
West 31st St.,	304-368	1[illegible]
West 31st St.,	402-458	1[illegible]
West 32nd St.,	2-44	1[illegible]
West 32nd St.,	5 49	1[illegible]
West 32nd St.,	100-168	1[illegible]
West 32nd St.,	137-149	1[illegible]
West 33rd St.,	2-62, 23-57	1[illegible]
West 33rd St.,	111-161	1[illegible]
West 33rd St.,	203-267	1[illegible]
West 33rd St.,	303-323	1[illegible]
West 33rd St.,	401-468	1[illegible]
West 33rd St.,	503-561	1[illegible]
West 34th St.,	1-60	1[illegible]
West 34th St.,	102-168	1[illegible]
West 34th St.,	200-272	1[illegible]
West 34th St.,	301-363	1[illegible]
West 34th St.,	403-478	1[illegible]
West 34th St.,	502-573	1[illegible]
West 34th St.,	600-662	1[illegible]
West 35th St.,	3-74	1[illegible]
West 35th St.,	110-166	1[illegible]
West 35th St.,	208-269	1[illegible]
West 35th St.,	306-378	1[illegible]
West 35th St.,	403-459	1[illegible]
West 35th St.,	503-563	1[illegible]
West 36th St.,	2-74	1[illegible]
West 36th St.,	122-164	1[illegible]
West 36th St.,	202-271	1[illegible]
West 36th St.,	304-364	1[illegible]
West 36th St.,	402-454	1[illegible]
West 36th St.,	503-567	1[illegible]
West 36th St.,	603-660	1[illegible]
West 37th St.,	1-68	1[illegible]
West 37th St.,	100-152	1[illegible]
West 37th St.,	202-268	1[illegible]
West 37th St.,	300-357	1[illegible]
West 37th St.,	402-456	1[illegible]
West 37th St.,	505-567	1[illegible]
West 38th St.,	1-67	1[illegible]
West 38th St.,	2-74	1[illegible]
West 38th St.,	100-154	1[illegible]
West 38th St.,	101-151	1[illegible]
West 38th St.,	200-276	1[illegible]
West 38th St.,	201-273	1[illegible]
West 38th St.,	300-358	1[illegible]
West 38th St.,	303-357	1[illegible]
West 38th St.,	402-456	1[illegible]
West 38th St.,	405-455	1[illegible]
West 38th St.,	502-554	1[illegible]
West 38th St.,	503-553	1[illegible]
West 39th St.,	1-70	1[illegible]
West 39th St.,	102-146	1[illegible]
West 39th St.,	200-275	1[illegible]
West 39th St.,	300-357	1[illegible]
West 39th St.,	502-552	1[illegible]
West 39th St.,	600-656	1[illegible]
West 40th St.,	2-70	1[illegible]
West 40th St.,	100-147	1[illegible]
West 40th St.,	200-273	1[illegible]
West 40th St.,	300-360	1[illegible]
West 40th St.,	401-467	1[illegible]

Street.	House No.	Plate.
t 40th St.,	501-555	154
t 40th St.,	600-630	155
t 41st St.,	102-147	150
t 41st St.,	200-268	151
t 41st St.,	301-360	152
t 41st St.,	400-466	153
t 41st St.,	500-556	154
t 42nd St.,	3-61	149
t 42nd St.,	101-149	150
t 42nd St.,	200-270	151
t 42nd St.,	300-365	152
t 42nd St.,	400-471	153
t 42nd St.,	500-566	154
t 42nd St.,	603-651	155
t 43rd St.,	2-68	149
t 43rd St.,	100-156	150
t 43rd St.,	200-276	151
t 43rd St.,	300-362	152
t 43rd St.,	400-472	153
t 43rd St.,	500-556	154
t 43rd St.,	603-657	155
t 44th St.,	1-77	162
t 44th St.,	10-44	149
t 44th St.,	100-166	150
t 44th St.,	101-161	161
t 44th St.,	201-259	160
t 44th St.,	206-268	151
t 44th St.,	300-358	152
t 44th St.,	307-355	159
t 44th St.,	401-463	158
t 44th St.,	402-464	153
t 44th St.,	500-558	154
t 44th St.,	501-559	157
t 44th St.,	601-603	156
t 44th St.,	602-606	155
t 45th St.,	1-79	162
t 45th St.,	101-177	161
t 45th St.,	200-269	160
t 45th St.,	302-362	159
t 45th St.,	401-461	158
t 45th St.,	501-559	157
t 45th St.,	604-625	156
t 46th St.,	1-78	162
t 46th St.,	100-165	161
t 46th St.,	201-268	160
t 46th St.,	304-372	159
t 46th St.,	400-467	158
t 46th St.,	500-558	157
t 46th St.,	600-653	156
t 47th St.,	1-80	162
t 47th St.,	100-179	161
t 47th St.,	214-273	160
t 47th St.,	301-361	159
t 47th St.,	402-469	158
t 47th St.,	500-561	157
t 47th St.,	601-649	156
t 48th St.,	2-78	162
t 48th St.,	100-170	161
t 48th St.,	201-249	160
t 48th St.,	300-371	159
t 48th St.,	400-453	158
t 48th St.,	500-557	157
t 48th St.,	602-648	156
t 49th St.,	2-75	162
t 49th St.,	101-158	161
t 49th St.,	202-253	160
t 49th St.,	304-367	159
t 49th St.,	402-465	158
t 49th St.,	500-555	157
t 49th St.,	600-649	156
t 50th St.,	1-81	173
t 50th St.,	2-76	162
t 50th St.,	100-166	161
t 50th St.,	210-242	160
t 50th St.,	211-251	175
t 50th St.,	301-369	176
t 50th St.,	344-366	159
t 50th St.,	400-460	158
West 50th St.,	401-457	177
West 50th St.,	501-563	178
West 50th St.,	510-554	157
West 50th St.,	602-648	156
West 50th St.,	621-655	179
West 51st St.,	3-74	173
West 51st St.,	101-159	174
West 51st St.,	203-255	175
West 51st St.,	302-374	176
West 51st St.,	400-468	177
West 51st St.,	500-559	178
West 51st St.,	602-646	179
West 52nd St.,	3-74	173
West 52nd St.,	100-154	174
West 52nd St.,	200-271	175
West 52nd St.,	303-369	176
West 52nd St.,	401-462	177
West 52nd St.,	500-562	178
West 52nd St.,	602-636	179
West 53rd St.,	2-66	173
West 53rd St.,	100-167	174
West 53rd St.,	200-266	175
West 53rd St.,	301-364	176
West 53rd St.,	401-455	177
West 53rd St.,	500-553	178
West 54th St.,	4-69	173
West 54th St.,	100-172	174
West 54th St.,	200-267	175
West 54th St.,	300-359	176
West 54th St.,	400-458	177
West 54th St.,	501-563	178
West 54th St.,	619-637	179
West 55th St.,	7-76	173
West 55th St.,	101-166	174
West 55th St.,	200-259	175
West 55th St.,	301-375	176
West 55th St.,	401-452	177
West 55th St.,	500-559	178
West 55th St.,	603-656	179
West 56th St.,	1-69	186
West 56th St.,	2-63	173
West 56th St.,	100-164	174
West 56th St.,	101-161	185
West 56th St.,	200-244	175
West 56th St.,	201-243	184
West 56th St.,	302-354	176
West 56th St.,	311-373	183
West 56th St.,	401-455	182
West 56th St.,	404-452	177
West 56th St.,	501-541	181
West 56th St.,	502-542	178
West 57th St.,	2-58	186
West 57th St.,	100-167	185
West 57th St.,	200-260	184
West 57th St.,	301-368	183
West 57th St.,	401-477	182
West 57th St.,	500-565	181
West 57th St.,	610-640	180
West 58th St.,	4-64	186
West 58th St.,	101-175	185
West 58th St.,	207-233	184
West 58th St.,	300-370	183
West 58th St.,	400-468	182
West 58th St.,	500-560	181
West 58th St.,	619-630	180
West 59th St.,	303-359	183
West 59th St.,	401-447	182
West 59th St.,	503-553	181
West 59th St.,	601-611	180
West 60th St.,	7-43	183
West 60th St.,	101-167	182
West 60th St.,	200-254	181
West 61st St.,	3-43	183
West 61st St.,	100-162	182
West 61st St.,	200-252	181
West 62nd St.,	4-46	183
West 62nd St.,	19-61	198
West 62nd St.,	103-161	199
West 62nd St.,	130-158	182
West 62nd St.,	200-250	181
West 62nd St.,	203-249	200
West 63rd St.,	3-53	198
West 63rd St.,	100-185	199
West 63rd St.,	200-246	200
West 64th St.,	8-49	198
West 64th St.,	100-180	199
West 64th St.,	200-257	209
West 64th St.,	315-319	201
West 65th St.,	3-68	198
West 65th St.,	110-174	199
West 65th St.,	200-258	200
West 65th St.,	302-316	201
West 66th St.,	3-69	198
West 66th St.,	101-165	199
West 66th St.,	201-249	200
West 67th St.,	11-67	198
West 67th St.,	101-148	199
West 67th St.,	200-255	200
West 67th St.,	305-329	201
West 68th St.,	9-77	205
West 68th St.,	10-78	198
West 68th St.,	105-159	204
West 68th St.,	200-258	200
West 68th St.,	217-263	203
West 68th St.,	300-312	201
West 68th St.,	301-329	202
West 69th St.,	3-76	205
West 69th St.,	100-178	204
West 69th St.,	201-264	203
West 69th St.,	300-333	202
West 70th St.,	6-65	205
West 70th St.,	101-153	204
West 70th St.,	203-288	203
West 70th St.,	300-347	202
West 71st St.,	6-75	205
West 71st St.,	100-171	204
West 71st St.,	206-283	203
West 71st St.,	300-351	202
West 72nd St.,	6-58	205
West 72nd St.,	101-176	204
West 72nd St.,	208-271	203
West 72nd St.,	300-342	202
West 73rd St.,	2-67	205
West 73rd St.,	100-183	204
West 73rd St.,	238-280	203
West 73rd St.,	304-312	202
West 74th St.,	3-59	218
West 74th St.,	6-52	205
West 74th St.,	100-166	204
West 74th St.,	103-169	219
West 74th St.,	201-257	220
West 74th St.,	230-260	203
West 74th St.,	303-323	221
West 75th St.,	2-58	218
West 75th St.,	101-181	219
West 75th St.,	200-260	220
West 75th St.,	300-329	221
West 76th St.,	5-60	218
West 76th St.,	100-182	219
West 76th St.,	200-254	220
West 76th St.,	300-337	221
West 77th St.,	4-64	218
West 77th St.,	100-170	219
West 77th St.,	201-272	220
West 77th St.,	301-341	221
West 78th St.,	100-175	219
West 78th St.,	200-262	220
West 78th St.,	302-335	221
West 79th St.,	100-191	219
West 79th St.,	203-269	220
West 79th St.,	304-321	221
West 80th St.,	101-187	224
West 80th St.,	102-186	219
West 80th St.,	200-248	220
West 80th St.,	201-251	223
West 80th St.,	305-323	221

Street.	House No.	Plate.
West 80th St.,	306-326	221
West 81st St.,	3-49	225
West 81st St.,	100-180	224
West 81st St.,	200-252	223
West 81st St.,	300-320	222
West 82nd St.,	1-80	225
West 82nd St.,	100-184	224
West 82nd St.,	200-254	223
West 82nd St.,	301-331	222
West 83rd St.,	1-73	225
West 83rd St.,	101-177	224
West 83rd St.,	200-262	223
West 83rd St.,	302-337	222
West 84th St.,	2-66	225
West 84th St.,	101-163	224
West 84th St.,	200-282	223
West 84th St.,	301-357	222
West 85th St.,	12-78	225
West 85th St.,	100-175	224
West 85th St.,	200-282	223
West 85th St.,	300-353	222
West 86th St.,	1-61	238
West 86th St.,	2-76	225
West 86th St.,	100-178	224
West 86th St.,	101-163	239
West 86th St.,	200-280	223
West 86th St.,	251-257	240
West 86th St.,	300-346	222
West 86th St.,	301-351	241
West 87th St.,	1-72	238
West 87th St.,	100-183	239
West 87th St.,	203-277	240
West 87th St.,	302-355	241
West 88th St.,	2-73	238
West 88th St.,	100-185	239
West 88th St.,	201-271	240
West 88th St.,	301-350	241
West 89th St.,	11-77	238
West 89th St.,	100-198	239
West 89th St.,	200-276	240
West 89th St.,	300-347	241
West 90th St.,	4-73	238
West 90th St.,	100-184	239
West 90th St.,	259-273	240
West 90th St.,	301-325	241
West 91st St.,	4-82	238
West 91st St.,	100-169	239
West 91st St.,	203-270	240
West 91st St.,	301-320	241
West 92nd St.,	1-79	245
West 92nd St.,	4-82	238
West 92nd St.,	100-164	239
West 92nd St.,	117-169	244
West 92nd St.,	202-296	240
West 92nd St.,	255-259	243
West 92nd St.,	300-314	241
West 92nd St.,	301-325	242
West 93rd St.,	2-72	245
West 93rd St.,	101-179	244
West 93rd St.,	251-270	243
West 93rd St.,	300-325	242
West 94th St.,	1-80	245
West 94th St.,	100-180	244
West 94th St.,	200-276	243
West 94th St.,	305-321	242
West 95th St.,	1-77	245
West 95th St.,	101-177	244
West 95th St.,	200-274	243
West 95th St.,	300-336	242
West 96th St.,	1-75	245
West 96th St.,	100-174	244
West 96th St.,	200-270	243
West 96th St.,	301-335	242
West 97th St.,	9-75	245
West 97th St.,	101-183	244
West 97th St.,	204-259	243
West 97th St.,	300-316	242
West 98th St.,	2-72	245
West 98th St.,	3-75	256
West 98th St.,	100-174	244
West 98th St.,	101-173	257
West 98th St.,	200-256	243
West 98th St.,	203-259	258
West 98th St.,	301-311	259
West 98th St.,	302-316	242
West 99th St.,	4-74	256
West 99th St.,	100-172	257
West 99th St.,	200-262	258
West 99th St.,	300-308	259
West 100th St.,	9-74	256
West 100th St.,	100-190	257
West 100th St.,	200-257	258
West 100th St.,	303-339	259
West 101st St.,	1-81	256
West 101st St.,	101-190	257
West 101st St.,	201-255	258
West 101st St.,	309-332	259
West 102nd St.,	1-81	256
West 102nd St.,	100-189	257
West 102nd St.,	200-254	258
West 102nd St.,	302-320	259
West 103rd St.,	1-98	256
West 103rd St.,	100-161	257
West 103rd St.,	201-254	258
West 103rd St.,	300-323	259
West 104th St.,	1-85	263
West 104th St.,	2-64	256
West 104th St.,	101-145	262
West 104th St.,	102-152	257
West 104th St.,	201-257	261
West 104th St.,	208-256	258
West 104th St.,	301-323	260
West 104th St.,	302-322	259
West 105th St.,	4-82	263
West 105th St.,	100-176	262
West 105th St.,	200-256	261
West 105th St.,	301-321	260
West 106th St.,	1-72	263
West 106th St.,	101-161	262
West 106th St.,	200-248	261
West 106th St.,	300-323	260
West 107th St.,	1-72	263
West 107th St.,	102-175	262
West 107th St.,	200-272	261
West 107th St.,	301-326	260
West 108th St.,	2-73	263
West 108th St.,	101-161	262
West 108th St.,	200-256	261
West 108th St.,	316-330	260
West 109th St.,	4-73	263
West 109th St.,	100-174	262
West 109th St.,	203-261	261
West 109th St.,	300-312	260
West 110th St.,	101-151	275
West 111th St.,	1-57	274
West 111th St.,	108-157	275
West 111th St.,	200-257	276
West 111th St.,	300-320	277
West 111th St.,	500-536	279
West 111th St.,	601-611	280
West 112th St.,	1-57	274
West 112th St.,	109-140	275
West 112th St.,	200-298	276
West 112th St.,	300-329	277
West 112th St.,	500-545	279
West 112th St.,	601-612	280
West 113th St.,	1-86	274
West 113th St.,	100-144	275
West 113th St.,	200-282	276
West 113th St.,	300-328	277
West 113th St.,	501-560	279
West 113th St.,	605-627	280
West 114th St.,	3-80	274
West 114th St.,	100-124	275
West 114th St.,	202-282	276
West 114th St.,	300-351	277
West 114th St.,	413-421	278
West 114th St.,	508-554	279
West 114th St.,	600-628	
West 115th St.,	1-84	
West 115th St.,	100-137	
West 115th St.,	201-283	
West 115th St.,	300-357	
West 115th St.,	401-434	
West 115th St.,	604-635	
West 116th St.,	1-73	
West 116th St.,	2-70	
West 116th St.,	100-164	
West 116th St.,	101-145	
West 116th St.,	200-260	
West 116th St.,	201-261	
West 116th St.,	300-370	
West 116th St.,	301-373	
West 116th St.,	404-438	
West 116th St.,	606-620	
West 117th St.,	1-68	
West 117th St.,	101-159	
West 117th St.,	181-282	
West 117th St.,	300-371	
West 117th St.,	401-437	
West 118th St.,	2-83	
West 118th St.,	100-159	
West 118th St.,	200-283	
West 118th St.,	301-368	
West 118th St.,	400-430	
West 119th St.,	1-95	
West 119th St.,	102-160	
West 119th St.,	200-281	
West 119th St.,	300-371	
West 119th St.,	400-430	
West 120th St.,	1-84	
West 120th St.,	102-168	
West 120th St.,	201-282	
West 120th St.,	300-372	
West 120th St.,	413-421	
West 121st St.,	1-24	
West 121st St.,	100-170	
West 121st St.,	201-273	
West 121st St.,	300-364	
West 121st St.,	400-431	
West 121st St.,	501-537	
West 122nd St.,	4-18	
West 122nd St.,	5-21	
West 122nd St.,	103-165	
West 122nd St.,	104-166	
West 122nd St.,	201-279	
West 122nd St.,	202-264	
West 122nd St.,	300-363	
West 122nd St.,	302-360	
West 122nd St.,	416-430	
West 122nd St.,	500-540	
West 122nd St.,	501-549	
West 122nd St.,	620	
West 123rd St.,	1-30	
West 123rd St.,	102-170	
West 123rd St.,	200-272	
West 123rd St.,	300-375	
West 123rd St.,	403-457	
West 123rd St.,	500-549	
West 124th St.,	3-81	
West 124th St.,	100-172	
West 124th St.,	200-271	
West 124th St.,	300-358	
West 124th St.,	400-499	
West 124th St.,	500-557	
West 125th St.,	2-83	
West 125th St.,	100-166	
West 125th St.,	201-280	
West 125th St.,	300-388	
West 125th St.,	409-458	
West 125th St.,	500-554	
West 125th St.,	600-606	
West 126th St.,	4-86	
West 126th St.,	101-181	
West 126th St.,	203-271	
West 126th St.,	300-373	
West 126th St.,	500-560	

Street.	House No.	Plate.
st 127th St.,	6-81	299
st 127th St.,	101-165	300
st 127th St.,	201-286	301
st 127th St.,	300-376	302
st 127th St.,	403-429	303
st 127th St.,	544-558	304
st 127th St.,	600-630	305
st 128th St.,	1-87	312
st 128th St.,	2-70	299
st 128th St.,	101-169	311
st 128th St.,	102-168	300
st 128th St.,	200-282	301
st 128th St.,	201-281	310
st 128th St.,	300-310	302
st 128th St.,	303-311	309
st 129th St.,	1-58	312
st 129th St.,	102-167	311
st 129th St.,	204-270	310
st 129th St.,	300-409	309
st 129th St.,	515-559	307
st 130th St.,	2-67	312
st 130th St.,	100-172	311
st 130th St.,	200-268	310
st 130th St.,	300-408	309
st 130th St.,	420-499	308
st 130th St.,	500-580	307
st 130th St.,	601-637	306
st 131st St.,	2-78	312
st 131st St.,	101-169	311
st 131st St.,	202-274	310
st 131st St.,	458-464	308
st 131st St.,	500-516	307
st 131st St.,	600-639	306
st 132nd St.,	1-83	312
st 132nd St.,	100-171	311
st 132nd St.,	200-282	310
st 132nd St.,	500-558	307
st 133rd St.,	1-73	312
st 133rd St.,	101-173	311
st 133rd St.,	200-269	310
st 133rd St.,	300-315	309
st 133rd St.,	500-534	307
st 134th St.,	1-93	316
st 134th St.,	2-92	312
st 134th St.,	100-198	311
st 134th St.,	107-199	317
st 134th St.,	201-275	318
st 134th St.,	202-268	310
st 134th St.,	301-321	319
st 134th St.,	302-320	309
st 134th St.,	500-524	307
st 134th St.,	501-527	321
st 135th St.,	1-71	316
st 135th St.,	101-188	317
st 135th St.,	200-268	318
st 135th St.,	302-318	319
st 135th St.,	400-499	320
st 135th St.,	500-531	321
st 135th St.,	601-635	322
st 136th St.,	2-50	316
st 136th St.,	101-189	317
st 136th St.,	200-273	318
st 136th St.,	303-321	319
st 136th St.,	486-498	320
st 136th St.,	502-538	321
st 136th St.,	600-629	322
st 137th St.,	1-71	316
st 137th St.,	100-188	317
st 137th St.,	200-299	318
st 137th St.,	300-325	319
st 137th St.,	600-622	322
st 138th St.,	2-71	316
st 138th St.,	101-145	317
st 138th St.,	200-298	318
st 138th St.,	300-323	319
st 138th St.,	503-525	321
st 138th St.,	600-642	322
st 139th St.,	1-69	316
West 139th St.,	100-142	317
West 139th St.,	200-272	318
West 139th St.,	300-322	319
West 139th St.,	502-571	321
West 139th St.,	602-640	322
West 140th St.,	1-67	329
West 140th St.,	24--66	316
West 140th St.,	101-173	328
West 140th St.,	201-275	327
West 140th St.,	202-274	318
West 140th St.,	300-322	319
West 140th St.,	303-317	326
West 140th St.,	453-477	325
West 140th St.,	500-558	321
West 140th St.,	501-565	324
West 140th St.,	600-612	322
West 140th St.,	601-603	323
West 141st St.,	100-174	328
West 141st St.,	200-276	327
West 141st St.,	300-351	326
West 141st St.,	413-476	325
West 141st St.,	500-572	324
West 141st St.,	600-611	323
West 142nd St.,	20-72	329
West 142nd St.,	117-157	328
West 142nd St.,	200-296	327
West 142nd St.,	300-318	326
West 142nd St.,	452-477	325
West 142nd St.,	500-558	324
West 142nd St.,	601-639	323
West 143rd St.,	63-65	329
West 143rd St.,	102-167	328
West 143rd St.,	200-278	327
West 143rd St.,	300-314	326
West 143rd St.,	453-477	325
West 143rd St.,	500-561	324
West 143rd St.,	615-624	323
West 144th St.,	18-70	329
West 144th St.,	102-164	328
West 144th St.,	200-271	327
West 144th St.,	300-314	326
West 144th St.,	413-477	325
West 144th St.,	500-561	324
West 144th St.,	605-617	323
West 145th St.,	100-167	328
West 145th St.,	200-275	327
West 145th St.,	300-365	326
West 145th St.,	400-499	325
West 145th St.,	500-571	324
West 145th St.,	607-623	323
West 146th St.,	100-164	328
West 146th St.,	200-260	327
West 146th St.,	201-273	331
West 146th St.,	300-306	326
West 146th St.,	301-307	332
West 146th St.,	402-478	325
West 146th St.,	407-479	333
West 146th St.,	501-545	334
West 146th St.,	502-552	324
West 146th St.,	602-614	323
West 146th St.,	603-617	335
West 147th St.,	201-295	331
West 147th St.,	300-310	332
West 147th St.,	400-472	333
West 147th St.,	500-559	334
West 147th St.,	600-634	335
West 148th St.,	200-255	331
West 148th St.,	300-310	332
West 148th St.,	400-474	333
West 148th St.,	500-565	334
West 148th St.,	601-632	335
West 149th St.,	200-252	331
West 149th St.,	300-305	332
West 149th St.,	400-466	333
West 149th St.,	500-564	334
West 150th St.,	267-287	331
West 150th St.,	300-310	332
West 150th St.,	400-482	333
West 150th St.,	500-569	334
West 151st St.,	300-310	332
West 151st St.,	400-466	333
West 151st St.,	500-557	334
West 152nd St.,	259-269	340
West 152nd St.,	300-304	332
West 152nd St.,	100-476	333
West 152nd St.,	453-479	338
West 152nd St.,	502-596	334
West 152nd St.,	505-561	337
West 152nd St.,	602-610	335
West 152nd St.,	607-633	336
West 153rd St.,	200-279	340
West 153rd St.,	300-307	339
West 153rd St.,	400-500	338
West 153rd St.,	506-550	337
West 154th St.,	200-272	340
West 154th St.,	300-313	339
West 154th St.,	400-432	338
West 155th St.,	400-471	338
West 155th St.,	509-575	337
West 156th St.,	400-424	338
West 156th St.,	500-557	337
West 156th St.,	601-625	336
West 157th St.,	400-469	338
West 157th St.,	500-556	337
West 157th St.,	600-614	336
West 158th St.,	474-484	338
West 158th St.,	502-558	337
West 158th St.,	503-549	342
West 158th St.,	601-611	345
West 158th St.,	620-648	336
West 159th St.,	400-492	341
West 159th St.,	500-575	342
West 160th St.,	418-432	341
West 160th St.,	505-598	342
West 160th St.,	600	345
West 161st St.,	501-581	342
West 161st St.,	600	345
West 162nd St.,	400-457	341
West 162nd St.,	500-562	342
West 162nd St.,	600	345
West 162nd St.,	602-604	345
West 163rd St.,	400-469	341
West 163rd St.,	500-561	342
West 163rd St.,	600	345
West 164th St.,	434-454	341
West 164th St.,	453-467	343
West 164th St.,	500-562	342
West 164th St.,	501-570	344
West 164th St.,	600	345
West 165th St.,	458-484	343
West 165th St.,	500-556	344
West 165th St.,	600	345
West 166th St.,	453-470	343
West 166th St.,	500-555	344
West 167th St.,	446-460	343
West 167th St.,	510-514	344
West 168th St.,		344
West 169th St.,		344
West 170th St.,	500-566	344
West 170th St.,	503-567	346
West 170th St.,	650-656	347
West 171st St.,		346
West 172nd St.,		346
West 173rd St.,		346
West 174th St.,		346
West 175th St.,		346
West 176th St.,	501-511	349
West 176th St.,	502-514	346
West 176th St.,	601-650	350
West 177th St.,	502-515	349
West 177th St.,	605-655	350
West 177th St.,	701-740	351
West 177th St.,	800	352
West 178th St.,	503-598	349
West 178th St.,	600-667	350
West 178th St.,	701-740	351

Street.	House No.	Plate.
West 178th St.,	800	352
West 179th St.,	500-560	349
West 179th St..	601-660	350
West 179th St.,	710-714	351
West 179th St.,	800	352
West 180th St.,	502-560	349
West 180th St.,	601-616	350
West 180th St.,	703-729	351
West 180th St.,	800	352
West 181st St.,	514-587	349
West 181st St.,	608-620	350
West 181st St.,	653-665	355
West 181st St.,	700-802	351
West 181st St.,	800	352
West 182nd St.,	501-525	353
West 182nd St.,	516-572	349
West 182nd St.,	553-662	354
West 183rd St.,	508-522	353
West 183rd St.,	550-617	354
West 183rd St.,	657-661	355
West 184th St.,	510-516	353
West 184th St.,	550-616	354
West 185th St.,	355-662	354
West 185th St.,	504-519	353
West 185th St.,	641-649	355
West 186th St.,	500-520	353
West 186th St.,	554-567	354

Street.	House No.	Plate.
West 187th St.,	517-537	353
West 187th St.,	545-611	354
West 187th St.,	653-671	355
West 188th St.,	546-630	354
West 189th St.,		358
West 190th St.,		358
West 191st St.,		358
West 192nd St.,		358
West 193rd St.,		358
West 201st St.,		365
West 202nd St.,		365
West 203rd St.,		365
West 204th St.,		365
West 205th St.,		365
West 206th St.,		365
West 207th St.,		365
West 208th St.,		365
West 209th St.,		367
West 210th St.,		367
West 211th St.,		367
West 212th St.,		367
West 213th St.,		367
West 214th St.,		368
West 215th St.,		345
West 216th St.,	416-428	368
West 216th St.,		345
White St.,	1-66	37

Street.	House No.	Pl
White St.,	77-96	
White St.,	118-136	
Whitehall St.,		
Willett St.,	2-33	
Willett St.,	45-103	
William St.,	6-54	
William St.,	55-109	
William St.,	111-205	
William St.,	214-271	
Wooster St.,	6-29	
Wooster St.,	31-85	
Wooster St.,	40-126	
Wooster St.,	95-191	
Wooster St.,	134-232	
Wooster St.,	197-245	
Wooster St.,	236-250	
Worth St.,	3-57	
Worth St.,	54-117	
Worth St.,	117-167	
Worth St.,	170-205	

Y

YORK ST.,

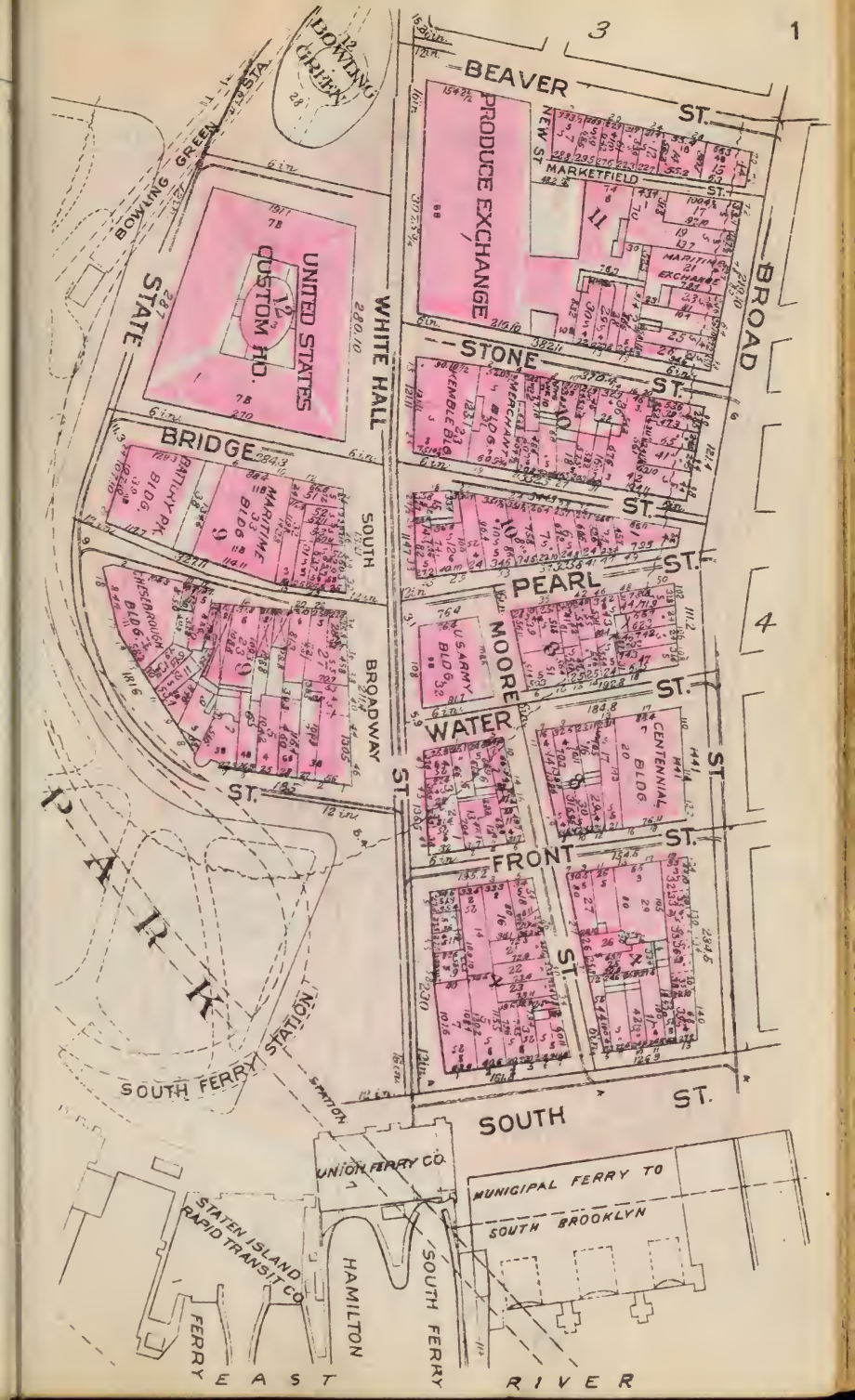
BOWLING GREEN
BOWLING GREEN
BEAVER ST.
PRODUCE EXCHANGE
NEW ST
MARKETFIELD ST.
MARITIME EXCHANGE
BROAD
STONE ST.
UNITED STATES CUSTOM HO.
STATE
WHITE HALL
BRIDGE
PARLIAMENT BLDG.
MARITIME BLDG
SOUTH
PEARL ST.
MOORE
U.S. ARMY BLDG.
WATER ST.
CENTENNIAL BLDG
BROADWAY
FRONT ST.
PARK
SOUTH FERRY STATION
SOUTH ST.
UNION FERRY CO.
MUNICIPAL FERRY TO SOUTH BROOKLYN
STATEN ISLAND RAPID TRANSIT CO.
HAMILTON
SOUTH FERRY
FERRY
EAST RIVER

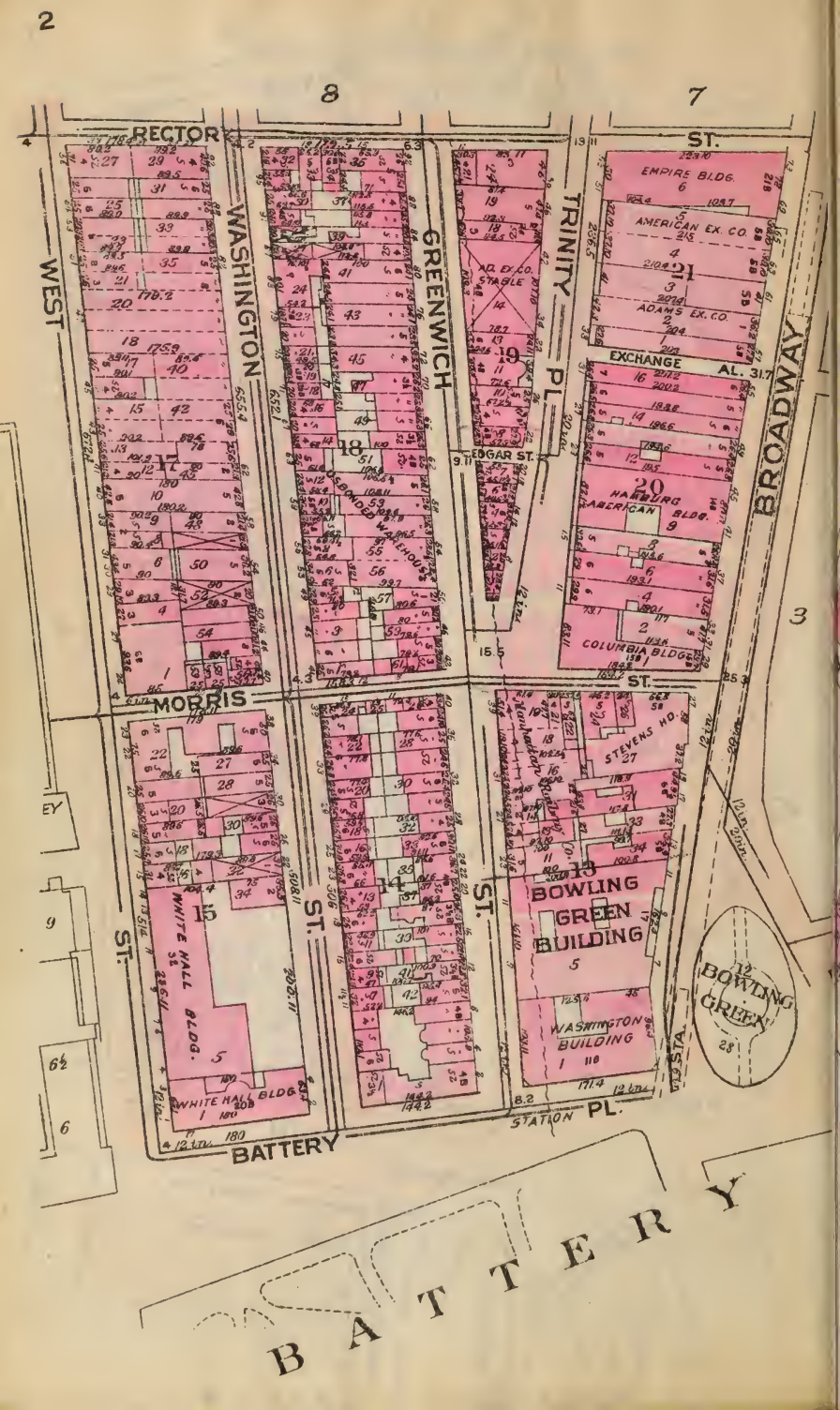
8
7
RECTOR
ST.
WEST
WASHINGTON
GREENWICH
TRINITY
PL.
BROADWAY
EMPIRE BLDG.
AMERICAN EX. CO.
ADAMS EX. CO.
EXCHANGE
AL. 31.7
AD. EX. CO. STABLE
EDGAR ST.
HAMBURG AMERICAN BLDG.
COLUMBIA BLDGS.
GOODHUE WAREHOUSE
MORRIS
STEVENS HO.
WHITE HALL BLDG.
BOWLING GREEN BUILDING
WASHINGTON BUILDING
BOWLING GREEN
STATION PL.
BATTERY
BATTERY

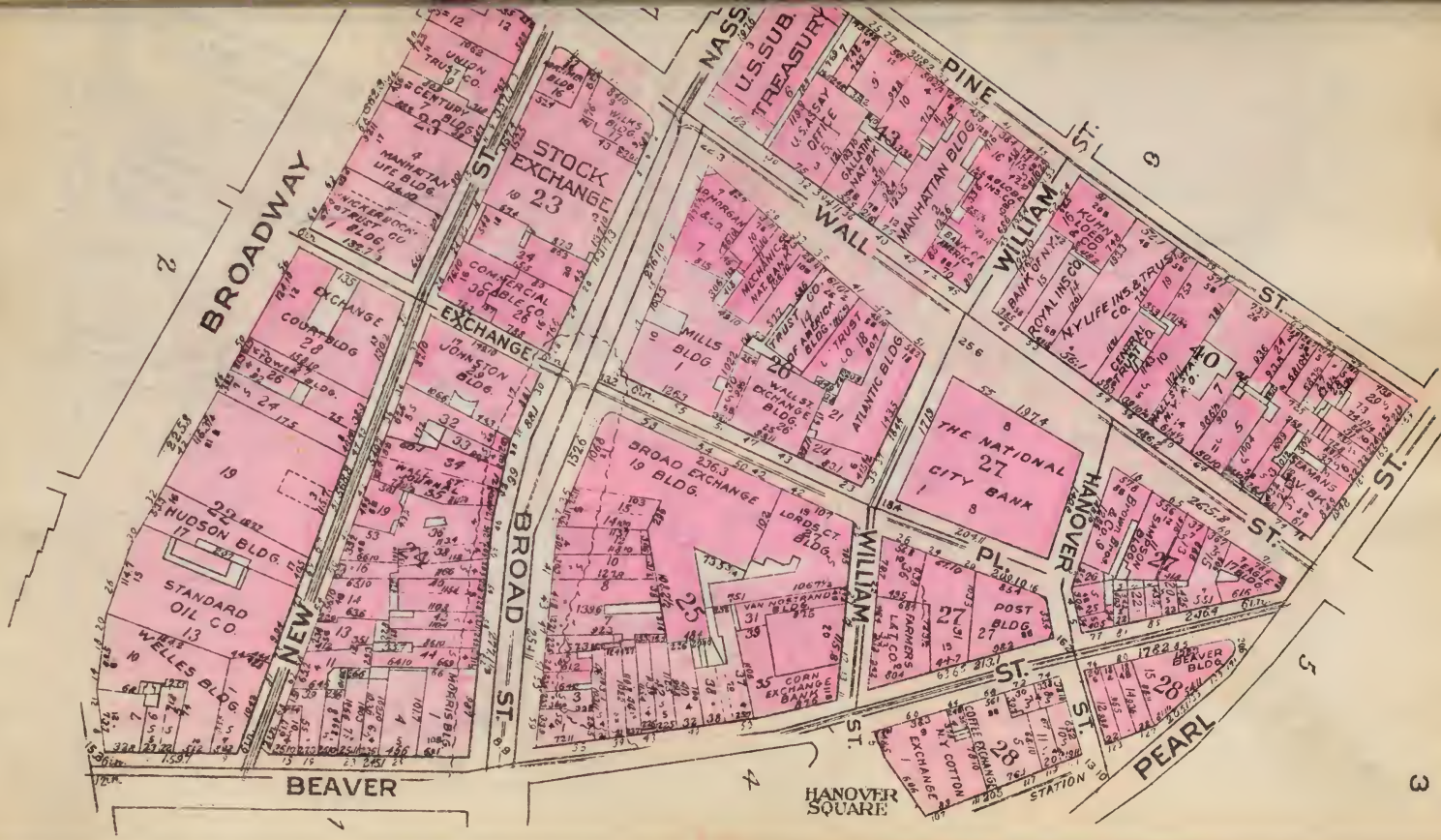
BROADWAY
NEW
BROAD ST.
BEAVER
EXCHANGE
STOCK EXCHANGE
23
UNION TRUST CO.
CENTURY BLDG.
MANHATTAN LIFE BLDG.
NICKERBOCKER TRUST CO. BLDG.
COMMERCIAL CABLE CO.
EXCHANGE COURT BLDG.
JOHNSTON BLDG.
HUDSON BLDG.
STANDARD OIL CO.
WELLES BLDG.
NASS.
U.S. SUB. TREASURY
U.S. ASSY OFFICE
MANHATTAN BLDG.
PINE ST.
WALL
WILLIAM ST.
J. P. MORGAN & CO.
MECHANICS NAT. BANK
MILLS BLDG.
WALL ST. EXCHANGE BLDG.
ATLANTIC BLDG.
BROAD EXCHANGE BLDG.
LORD & CO. BLDG.
VAN NORSTRAND BLDG.
CORN EXCHANGE BANK
THE NATIONAL CITY BANK
HANOVER PL.
BANK OF NY.
KUHN, LOEB & CO.
NY LIFE INS. & TRUST CO.
ROYAL INS. CO.
GENERAL TRUST CO.
HOTEL MOSHAWS
POST BLDG.
BARKER'S LAT. CO.
COFFEE EXCHANGE
NY COTTON EXCHANGE
BEAVER BLDG.
HANOVER SQUARE
STATION
PEARL ST.
2
3
4
5
6

BEAVER
ST.
WILLIAM
ST.
CONSOLIDATED STOCK EX.
DELMONICO BLDG.
S. WILLIAM
WILLIAM
ST.
HANOVER SQUARE
BROAD
STONE
ST.
OLD
CURTIS BLDG.
COENTIES SLIP
PEARL
ST.
WATER
COENTIES SLIP
FRONT
ST.
JEANETTE PARK
ST.
SOUTH
ST.
SPANIS
ERIE
EAST
RIVER

BURLING
SLIP
FLETCHER
MAIDEN
LANE
DE PEYSTER
ST.
PINE
ST.
WALL
ST.
PEARL
WATER
FRONT
SOUTH
ST.
ST.
ST.
ST.
ORIENT BLDG.
TONTINE BLDG.
WARD LINE BLDG.
GOUVERNEUR
LANE
JONES
LANE
STATION
HANOVER SQUARE
OLD
SLIP
H&L NO. 15
1ST PREC POLICE STA
13
4
3
18
13

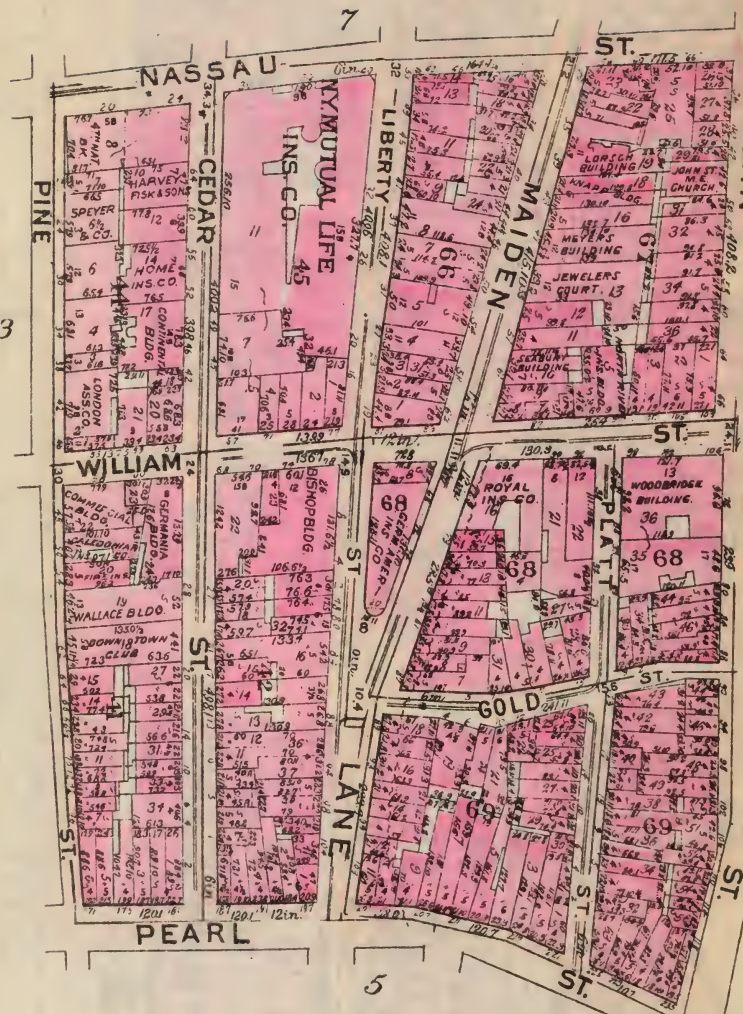
NASSAU
ST.
PINE
CEDAR
LIBERTY
MAIDEN
JOHN
WILLIAM
ST.
PLATT
GOLD
ST.
LANE
PEARL
ST.
N.Y. MUTUAL LIFE INS. CO.
HARVEY FISK & SONS
SPEYER & CO.
HOME INS. CO.
LONDON ASS. CO.
WALLACE BLDG.
DOWNTOWN CLUB
BISHOP BLDG.
ROYAL INS. CO.
WOODBRIDGE BUILDING
LORCH BUILDING
JOHN ST. M.E. CHURCH
MEYERS BUILDING
JEWELERS COURT
SCHUYLER BUILDING
3
5
7
45
66
68
69

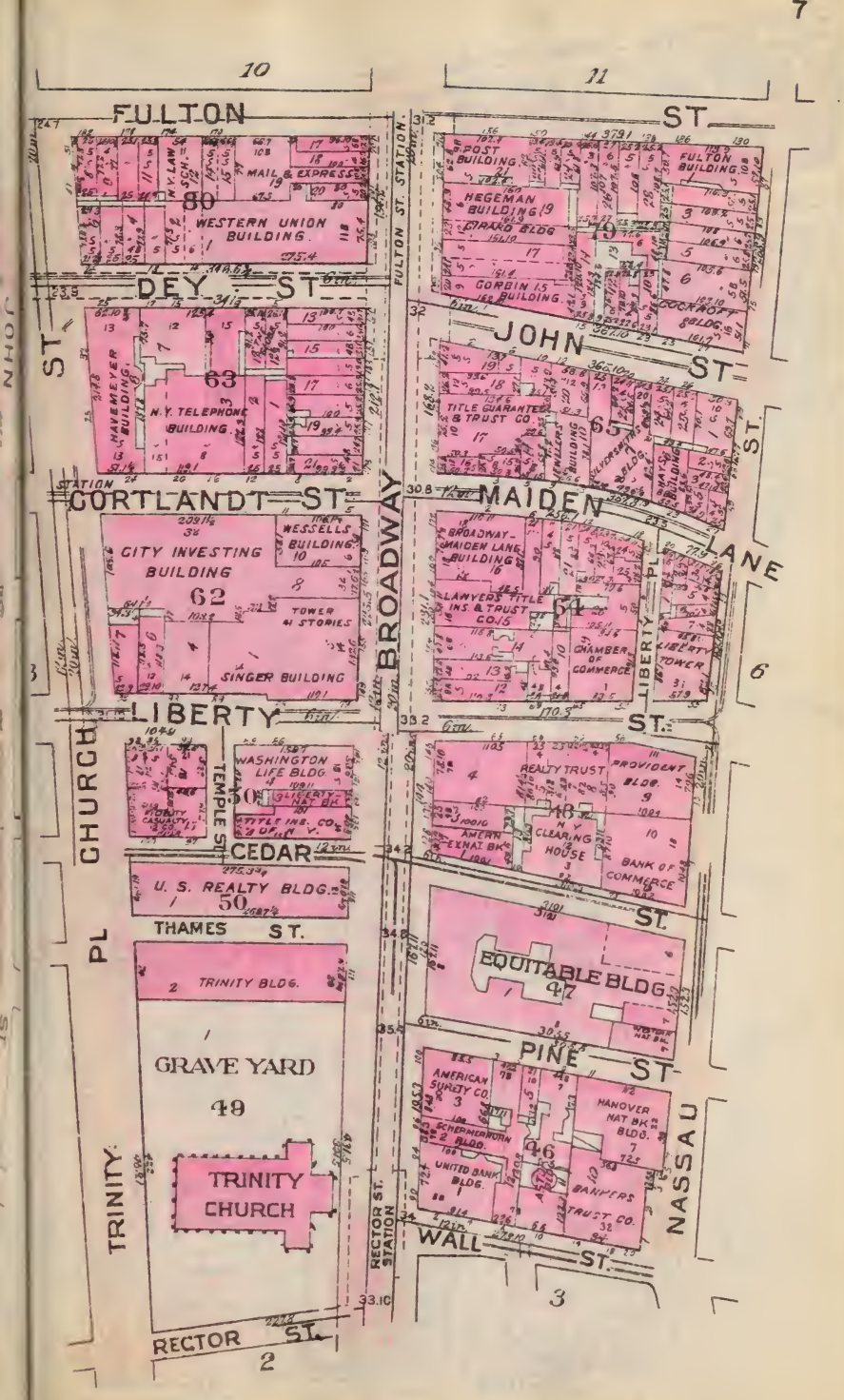
10
11
FULTON ST.
DEY ST.
CORTLANDT ST.
LIBERTY ST.
CEDAR ST.
THAMES ST.
PINE ST.
WALL ST.
RECTOR ST.
JOHN ST.
MAIDEN LANE
BROADWAY
CHURCH PL
TRINITY PL
NASSAU ST.
FULTON ST. STATION
RECTOR ST. STATION
WESTERN UNION BUILDING
MAIL & EXPRESS
N.Y. LAW SCH.
HAVEMEYER BUILDING
N.Y. TELEPHONE BUILDING
CITY INVESTING BUILDING
WESSELLS BUILDING
TOWER 41 STORIES
SINGER BUILDING
WASHINGTON LIFE BLDG.
LIBERTY NAT. BK.
TITLE INS. CO. OF N.Y.
U. S. REALTY BLDG.
TRINITY BLDG.
GRAVE YARD
TRINITY CHURCH
POST BUILDING
HEGEMAN BUILDING
GRAND BLDG.
GORBIN BUILDING
FULTON BUILDING
COCKNOFT BLDG.
TITLE GUARANTEE & TRUST CO.
WAYS BUILDING
BROADWAY-MAIDEN LANE BUILDING
LAWYERS TITLE INS. & TRUST CO.
CHAMBER OF COMMERCE
LIBERTY TOWER
REALTY TRUST
PROVIDENT BLDG.
AMERN. EXNAT BK.
CLEARING HOUSE
BANK OF COMMERCE
EQUITABLE BLDG.
AMERICAN SURETY CO.
SCHERMERHORN BLDG.
UNITED BANK BLDG.
HANOVER NAT. BK. BLDG.
BANKERS TRUST CO.
80
63
62
30
50
49
47
46
65
64
18
9
3
2

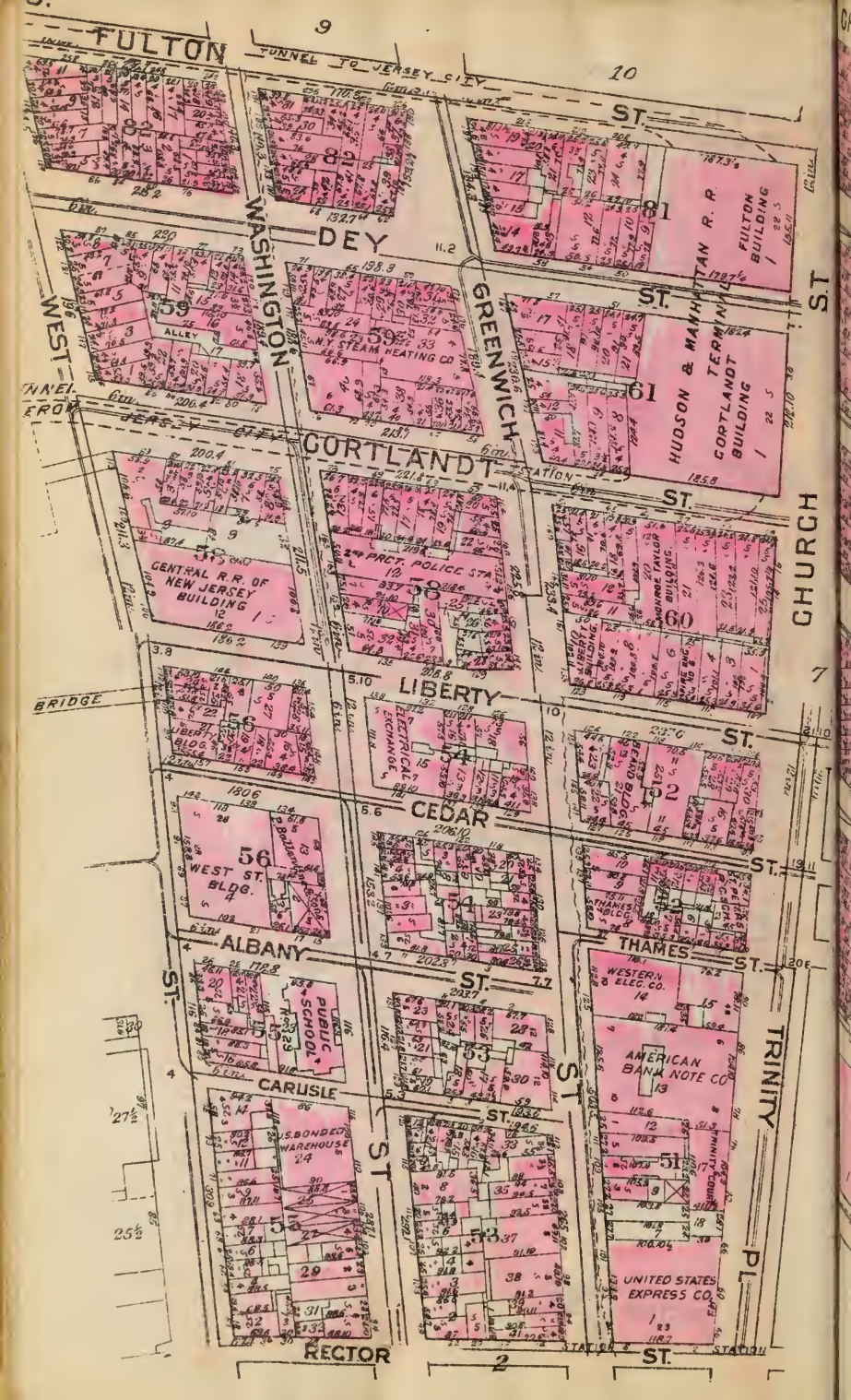
FULTON
TUNNEL TO JERSEY CITY
ST.
DEY
WASHINGTON
GREENWICH
CHURCH
WEST
CORTLANDT
LIBERTY
CEDAR
ALBANY
THAMES
CARLISLE
RECTOR
TRINITY
PLACE
BRIDGE
FULTON BUILDING
HUDSON & MANHATTAN R. R. TERMINAL
CORTLANDT BUILDING
N.Y. STEAM HEATING CO
2nd PRCT. POLICE STA
CENTRAL R.R. OF NEW JERSEY BUILDING
ALLEY
ELECTRICAL EXCHANGE
WEST ST. BLDG.
PUBLIC SCHOOL
U.S. BONDED WAREHOUSE
WESTERN ELEC. CO.
AMERICAN BANK NOTE CO
UNITED STATES EXPRESS CO.
STATION

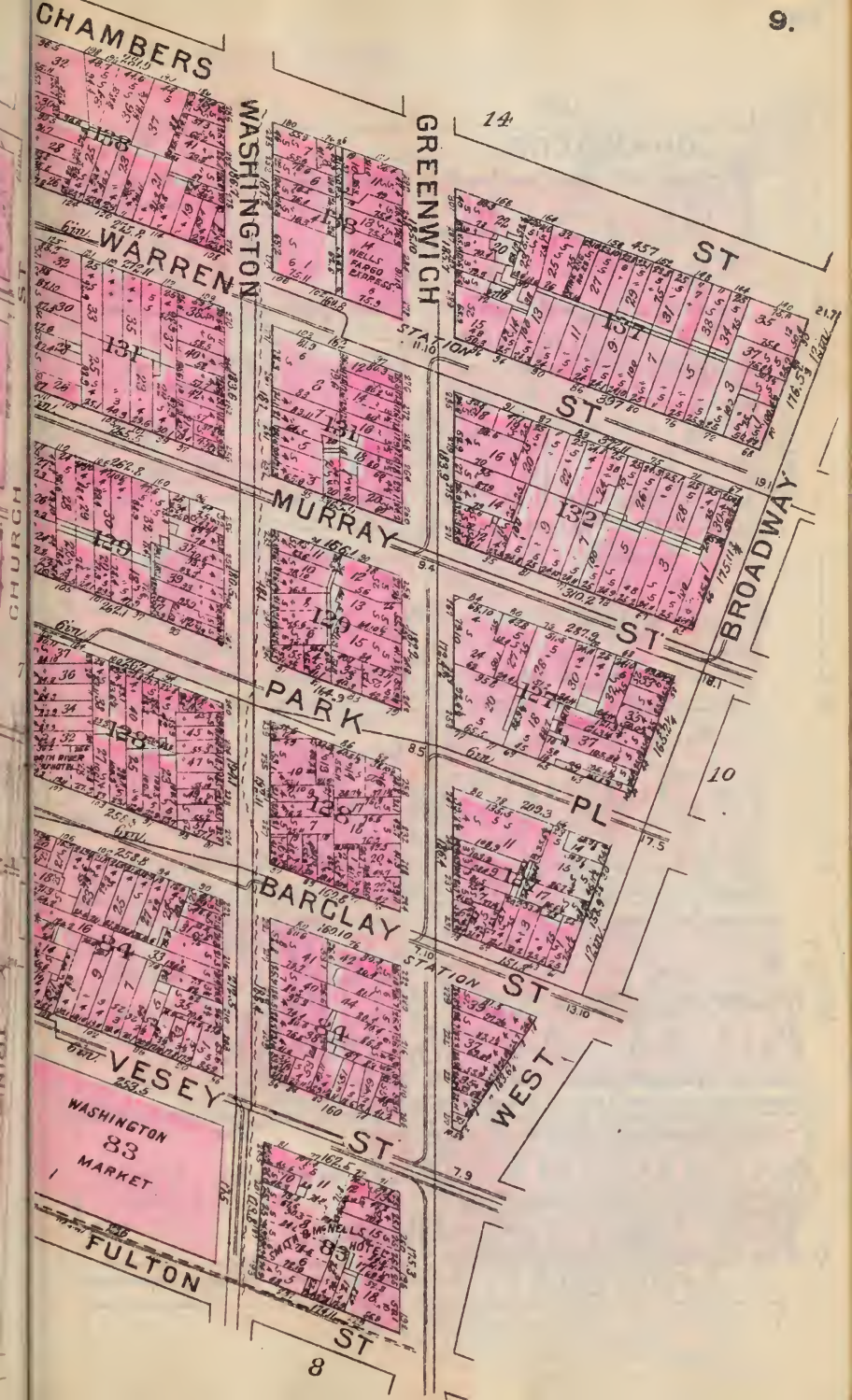
CHAMBERS
WASHINGTON
GREENWICH
14
ST
WARREN
STATION
ST
MURRAY
BROADWAY
ST
PARK
PL
BARCLAY
STATION
ST
WEST
VESEY
ST
WASHINGTON
83
MARKET
FULTON
ST
8
WELLS FARGO EXPRESS
SMITH & McNELLS HOTEL
NORTH RIVER
CHURCH
ST
10

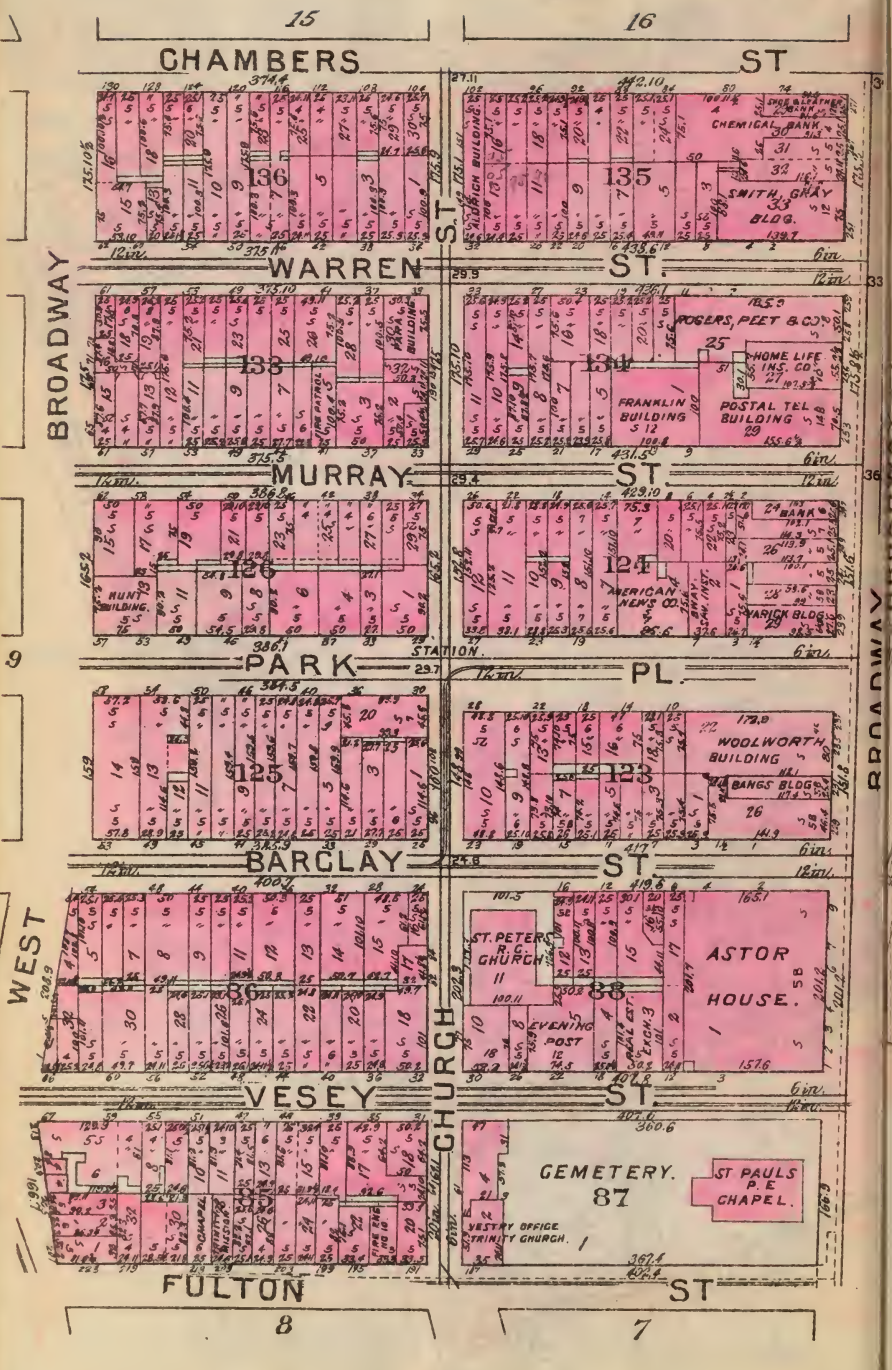
15
16
CHAMBERS
ST
136
135
CHEMICAL BANK
SMITH, GRAY BLDG.
WARREN
ST.
BROADWAY
133
134
ROGERS, PEET & CO.
HOME LIFE INS. CO.
FRANKLIN BUILDING
POSTAL TEL BUILDING
MURRAY
ST
126
124
HUNT BUILDING
AMERICAN NEWS CO.
STATION.
PARK
PL.
125
123
WOOLWORTH BUILDING
BANGS BLDG.
BARCLAY
ST
WEST
86
88
ST. PETERS R.C. CHURCH
ASTOR HOUSE.
EVENING POST
VESEY
ST
CHURCH
GEMETERY.
87
ST PAULS P.E. CHAPEL.
VESTRY OFFICE TRINITY CHURCH.
FULTON
ST
8
7

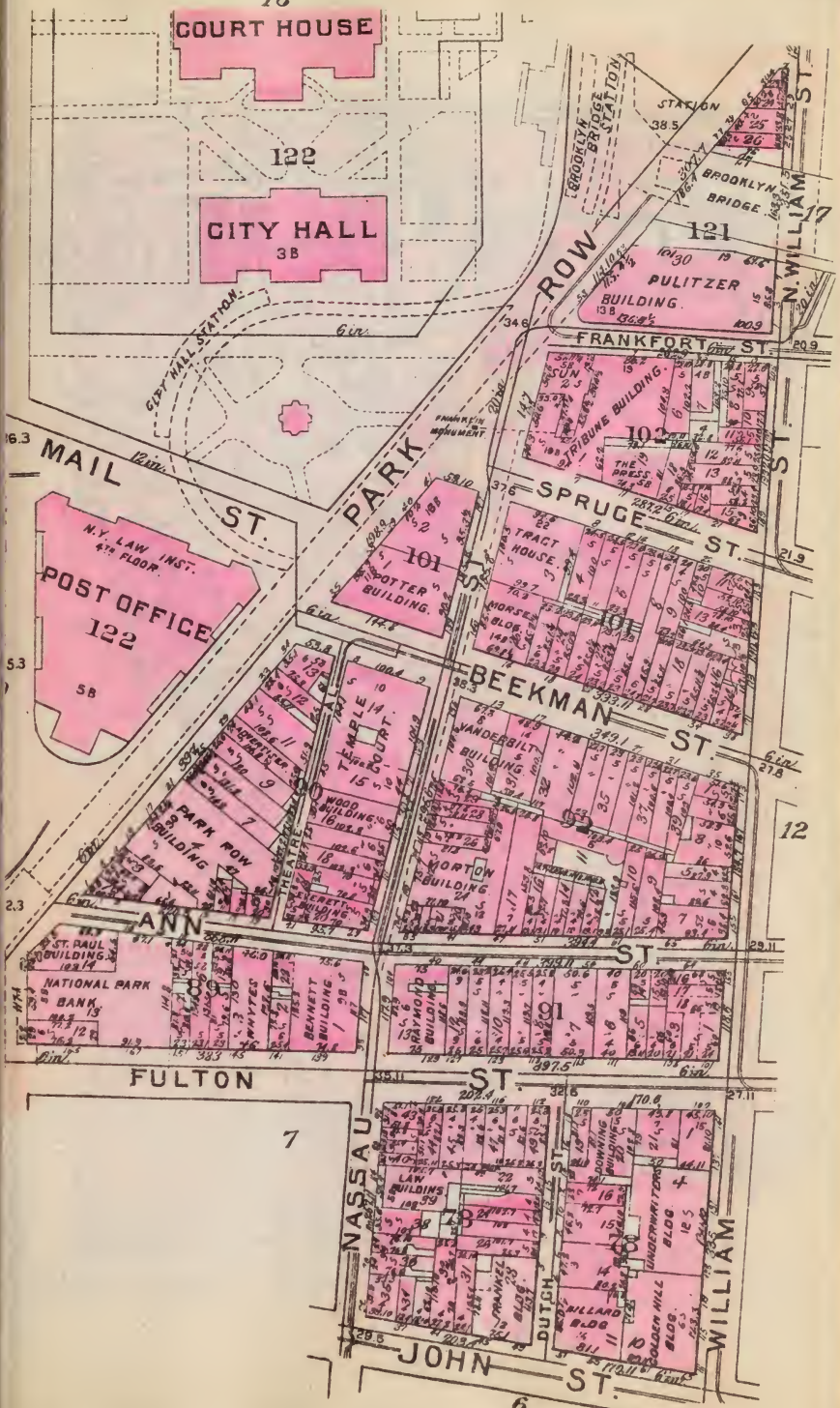
16
COURT HOUSE
122
CITY HALL
38
CITY HALL STATION
BROOKLYN BRIDGE STATION
STATION
BROOKLYN BRIDGE
17
121
PULITZER BUILDING
138
ROW
N. WILLIAM ST.
FRANKFORT ST.
SUN
TRIBUNE BUILDING
THE PRESS
102
FRANKLIN MONUMENT
PARK
MAIL ST.
SPRUCE ST.
N.Y. LAW INST. 4TH FLOOR
POST OFFICE
122
58
POTTER BUILDING
101
TRACT HOUSE
HORSELL BLDG.
BEEKMAN ST.
TEMPLE COURT
WOOD BUILDING
VANDERBILT BUILDING
NORTON BUILDING
93
12
PARK ROW BUILDING
THEATRE BUILDING
ANN ST.
ST. PAUL BUILDING
NATIONAL PARK BANK
89
BENNETT BUILDING
RAYMOND BUILDING
91
FULTON ST.
7
NASSAU ST.
LAW BUILDINGS
DUTCH ST.
BROADWAY BUILDING
UNDERWRITERS BLDG.
125
GOLDEN HILL BLDG.
WILLIAM ST.
WILLARD BLDG.
JOHN ST.
6

17
FRANKFORT ST
SPRUCE ST
FERRY ST
BEEKMAN ST
ANN ST
FULTON ST
JOHN ST
ST
JACOB ST
GOLD ST
WILLIAM ST
CLIFF ST
11
13
6
103
101
110
39
93
593
76
BURR PRINTING HOUSE
HEALY BUILDING
CHATTON SCALE WORKS
WELCOBITTS BLDG.
J.E. LINDA PAPER CO.
WILSON BUILDING
EXCELSIOR POWER CO. BLDG.
PLATTS BUILDING
TELEPHONE BUILDING
RYDERS ALL.
PIELES DOUGH BALDR

17
20
FRANKFORT
DOVER
FRANKLIN SQUARE STATION
ST
HARPER'S PUBLISHING HOUSE
POLICE GAZETTE
JACKMAN BLDG.
105
106
107
108
109
96
97
95
PECK
SLIP
FERRY ST
12
BEEKMAN
WATER
FRONT
ST
FULTON
FULTON MARKET
CLIFF
PEARL
STATION
JOHN ST
BURLING
6
5
SOUTH

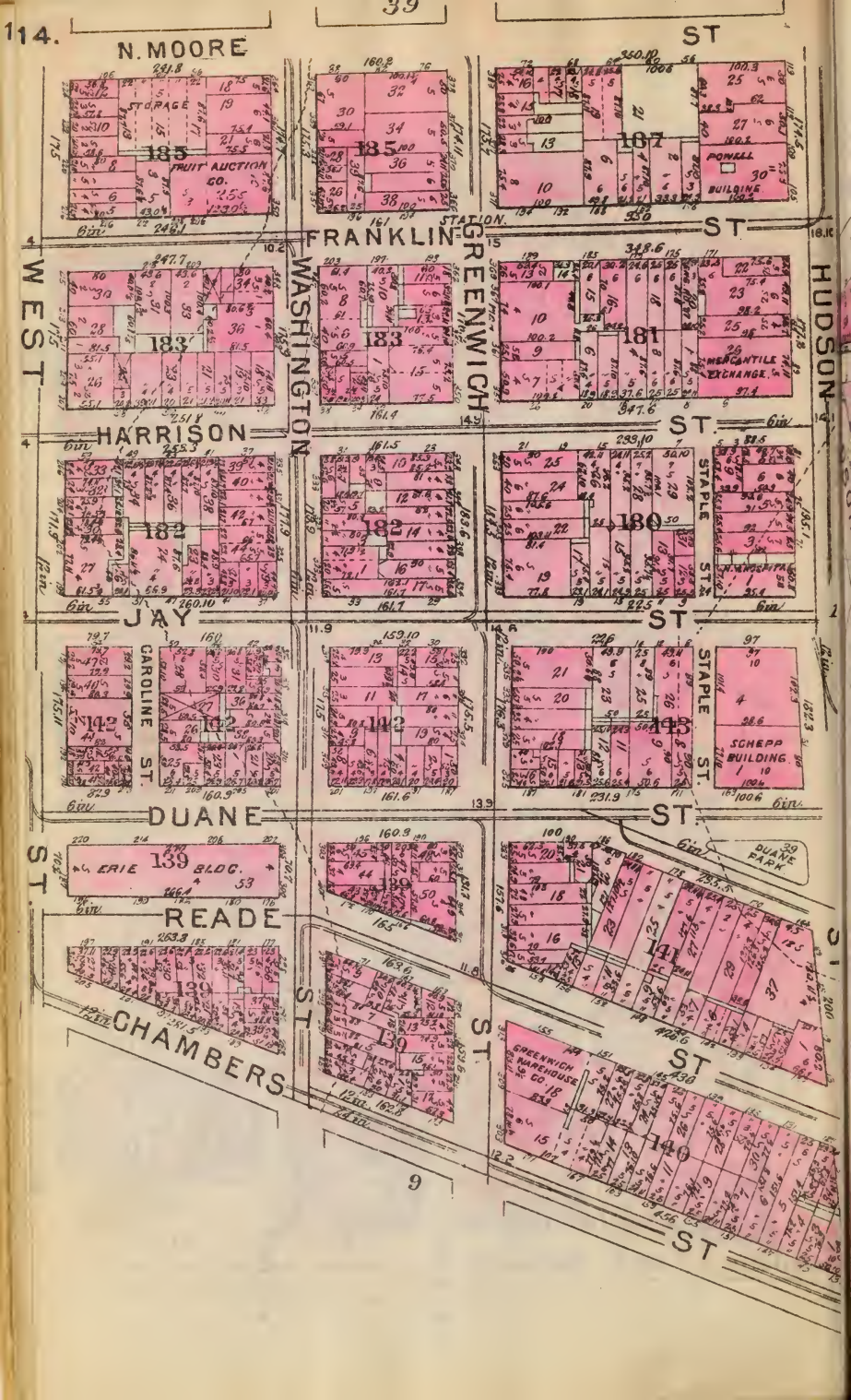
N. MOORE ST
FRANKLIN ST
HARRISON ST
JAY ST
DUANE ST
READE ST
CHAMBERS ST
WEST ST
WASHINGTON ST
GREENWICH ST
HUDSON ST
STAPLE ST
CAROLINE ST
STORAGE
FRUIT AUCTION CO.
STATION.
POWELL BUILDING
MERCANTILE EXCHANGE
N.Y. HOSPITAL
SCHEPP BUILDING
ERIE BLDG.
DUANE PARK
GREENWICH WAREHOUSE CO.
185
186
187
183
182
181
180
142
143
139
140
141

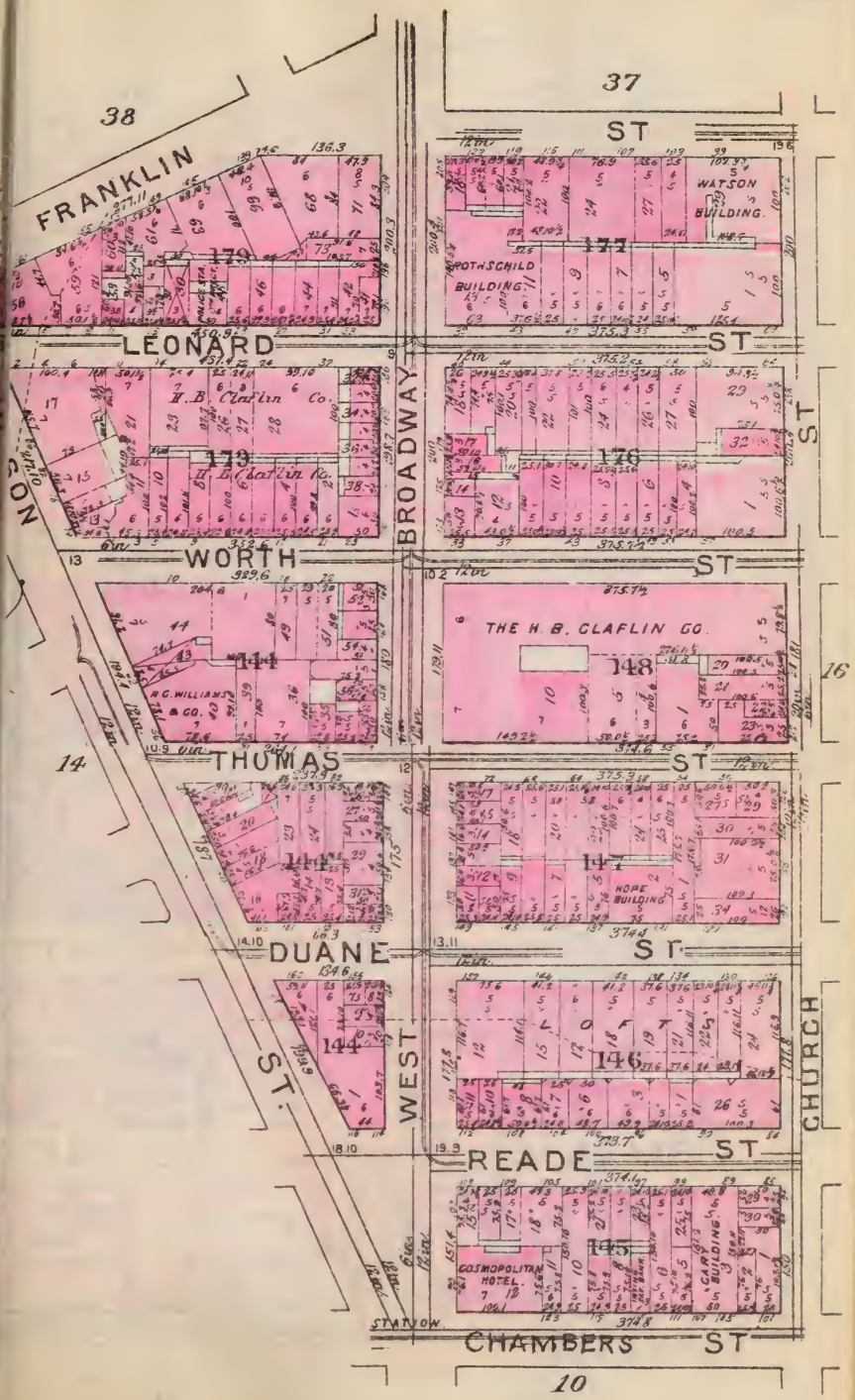
37
38
FRANKLIN
ST
WATSON BUILDING.
ROTHSCHILD BUILDING.
LEONARD
ST
H. B. Claflin Co.
BROADWAY
ST
WORK
ST
THE H. B. CLAFLIN CO.
H. C. WILLIAMS & CO.
THOMAS
ST
HOPE BUILDING
DUANE
ST
WEST
CHURCH
READE
ST
COSMOPOLITAN HOTEL
CHAMBERS
ST
10

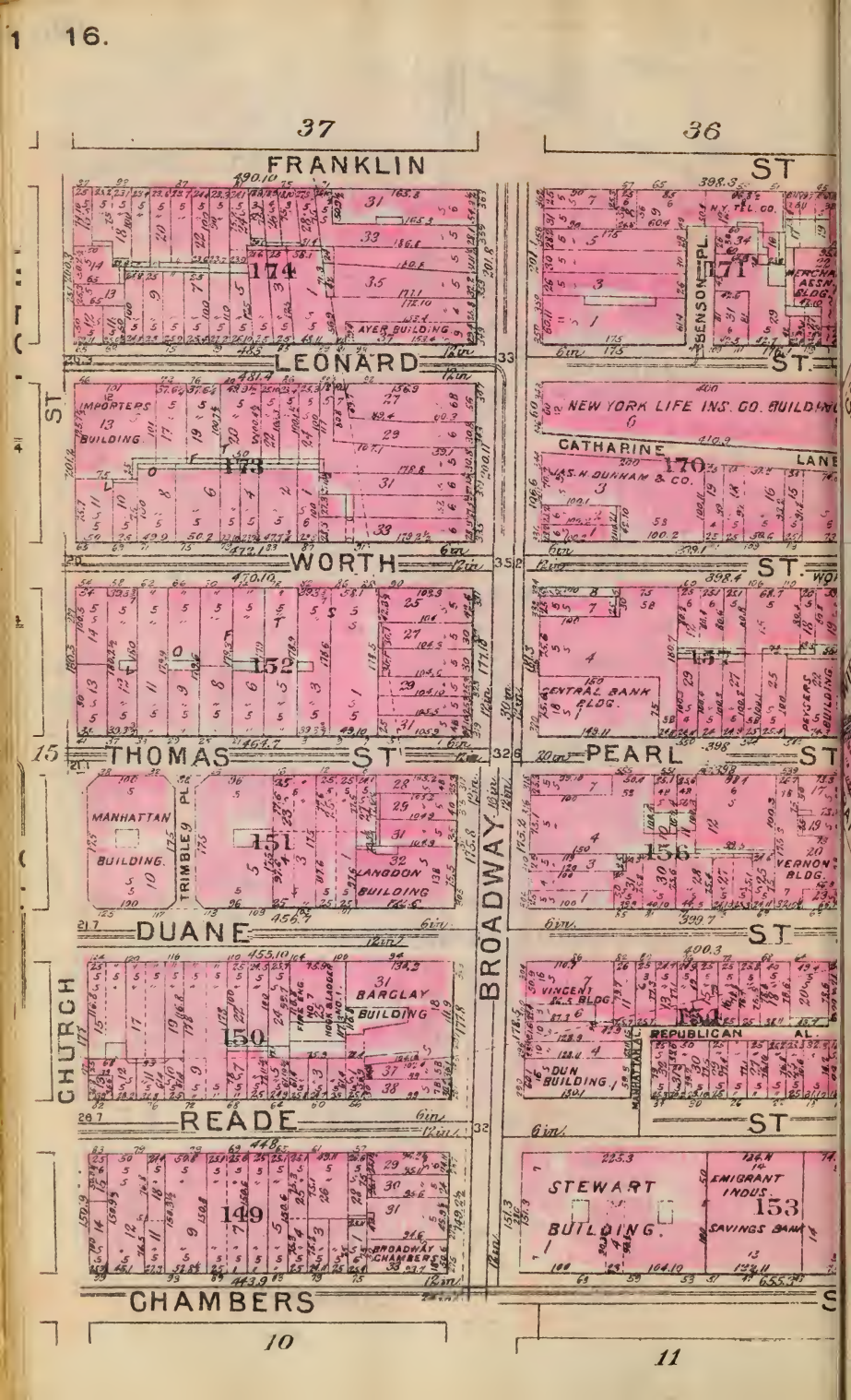
37
36
FRANKLIN
ST
174
AYER BUILDING
LEONARD
ST.
173
IMPORTERS BUILDING
WORTH
ST.
152
THOMAS
ST
151
MANHATTAN BUILDING.
TRIMBLE PL
LANGDON BUILDING
DUANE
ST
150
BARCLAY BUILDING
CHURCH
READE
ST
149
BROADWAY CHAMBERS
CHAMBERS
BROADWAY
SENSON PL.
171
NEW YORK LIFE INS. CO. BUILDING
CATHARINE
LANE
170
JAS. H. DUNHAM & CO.
ST.
157
CENTRAL BANK BLDG.
PEARL
ST
156
VERNON BLDG.
ST
VINCENT BLDG
DUN BUILDING
REPUBLICAN
ST
STEWART BUILDING.
EMIGRANT INDUS. SAVINGS BANK
153
10
11

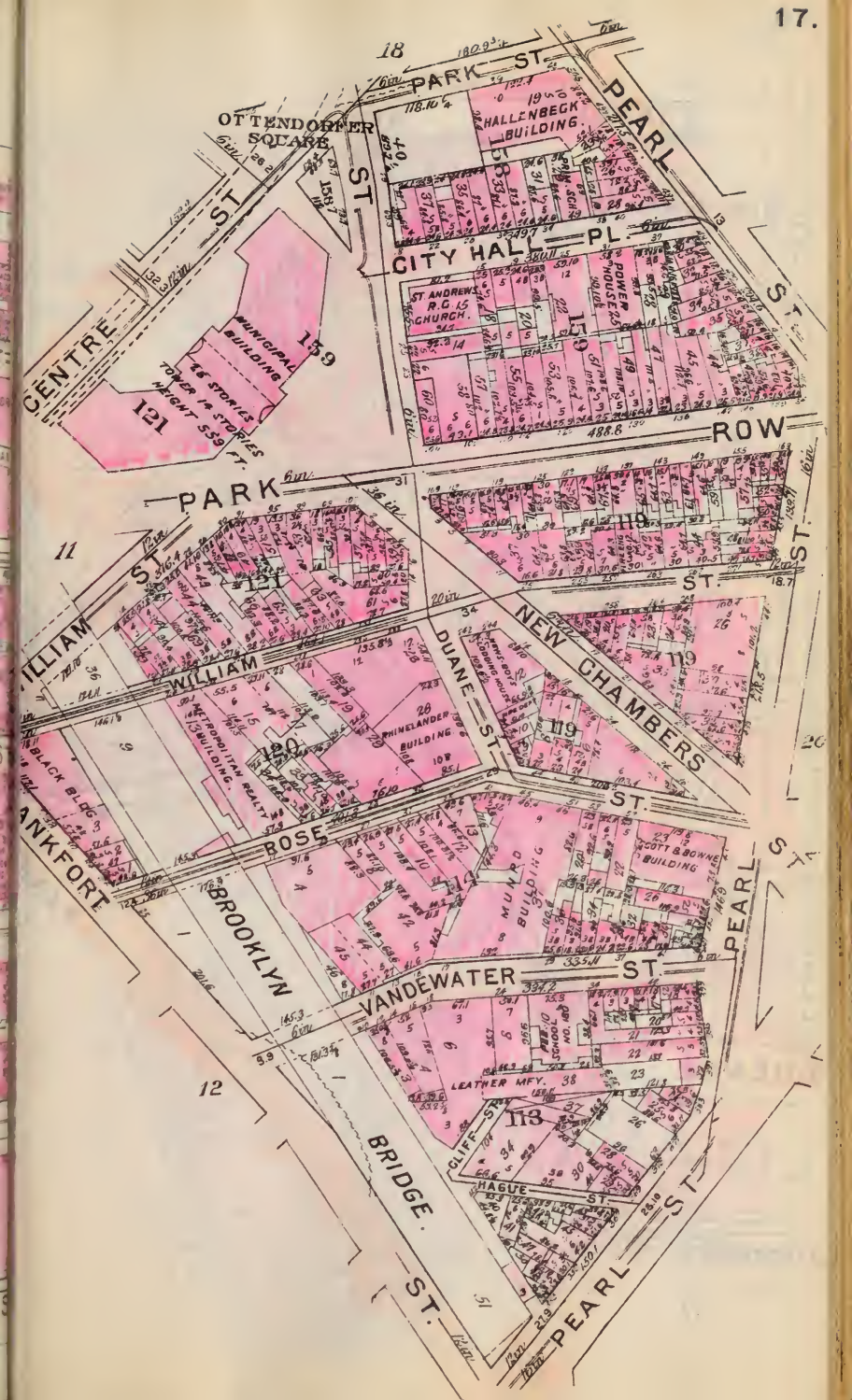
18
PARK ST
PEARL
OTTENDORFER SQUARE
HALLENBECK BUILDING
CITY HALL PL.
ST ANDREWS R.C. CHURCH
POWER HOUSE
MUNICIPAL BUILDING
26 STORIES TOWER 14 STORIES HEIGHT 559 FT.
121
159
119
ROW
PARK
11
WILLIAM ST
NEW CHAMBERS
DUANE ST
RHINELANDER BUILDING
METROPOLITAN BUILDING REALTY
BLACK BLDG
ROSE
BROOKLYN
MUNRO BUILDING
COTT & BOWNE BUILDING
VANDEWATER ST
LEATHER MFY.
SCHOOL NO. 60
CLIFF ST
HAGUE ST
BRIDGE ST.
PEARL ST
12

36
35
FRANKLIN ST.
THE TOMBS.
169
167
LEONARD ST.
BAXTER
19
168
166
ITALIAN INDUS. SCH
PARK
WORTH ST
STATION
MISSION PL.
PARADISE PARK
PARK ST
FIVE POINTS MISSION
160
PEARL
N.Y. EDISON CO.
155
LAFAYETTE
CENTRE
PARK ST
17
158
DUANE
JONES BLDG
OF TENDORMER SQUARE
READE ST
HALL OF RECORDS.
CHAMBERS ST.
11

35
34
BAYARD
ST
MULBERRY
ST
BOWERY
MULBERRY
BEND
165
PARK
164
163
BELL
ST
DOVER
ST
SCHOOL
TRANSFIGURATION
R.C.CH.
ST
PARK
WORTH
ST
MOTT
HERTER
BLDG
STATION
CHATHAM
SQUARE
18
167
161
166
21
PARK
ROW
ST
ST
ST
ST
ROOSEVELT
R.C.
CHURCH
NEW BOWERY
JAMES
ST
PEARL
17
20
MADISON

MADISON
ST.
19
15
NEW BOWERY
NEW
CHAMBERS
ST.
CHESTNUT
OAK
ST.
17
PEARL
ST.
BATAVIA
ST.
JAMES
ST.
CHERRY
ST.
DOVER
ROOSEVELT
SLIP
WATER
ST.
JAMES
FRONT
ST.
SOUTH
ST.
13
SOUTH
ST.
LONG ISLAND
FREIGHT ST
CLYDE S.S. LINE
NORWALK
RIVER
73
30
10
29
112
111
116
115
109
110
108
AMERICAN NEWS. CO.

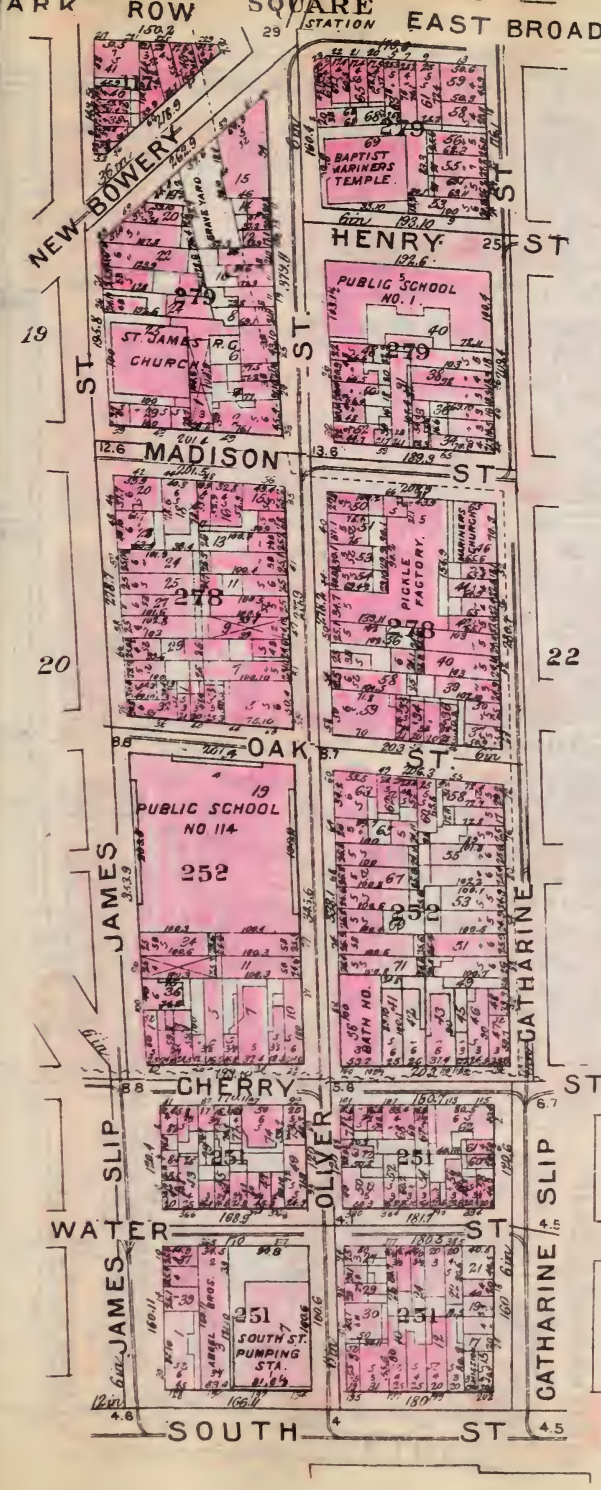
ARK ROW
SQUARE
STATION
EAST BROADWAY
NEW BOWERY
BAPTIST MARINERS TEMPLE
HENRY ST
PUBLIC SCHOOL NO. 1
ST. JAMES R.C. CHURCH
MADISON ST
PICKLE FACTORY
MARINERS CHURCH
OAK ST
PUBLIC SCHOOL NO 114
JAMES ST
CATHARINE ST
CHERRY ST
OLIVER ST
SLIP
WATER ST
SOUTH ST
SOUTH ST. PUMPING STA.

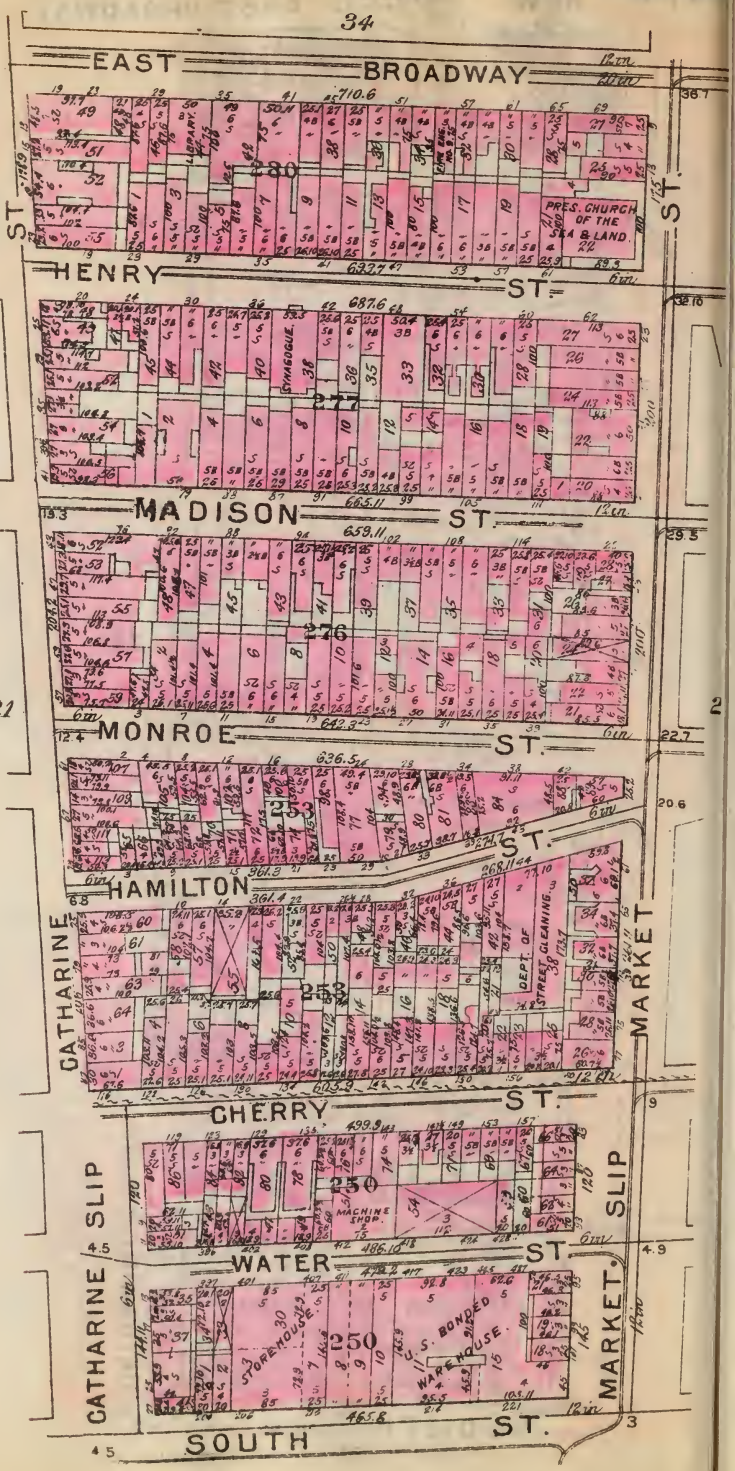
34
EAST BROADWAY
710.6
280
LIBRARY
PRES. CHURCH OF THE SEA & LAND
HENRY ST.
687.6
277
SYNAGOGUE
MADISON ST.
659.11
276
21
MONROE ST.
636.5
253
HAMILTON ST.
361.4
CATHARINE
253
DEPT. OF STREET CLEANING
MARKET
CHERRY ST.
499.9
250
MACHINE SHOP
CATHARINE SLIP
MARKET SLIP
WATER ST.
486.1
250
STOREHOUSE
U.S. BONDED WAREHOUSE
465.8
SOUTH ST.

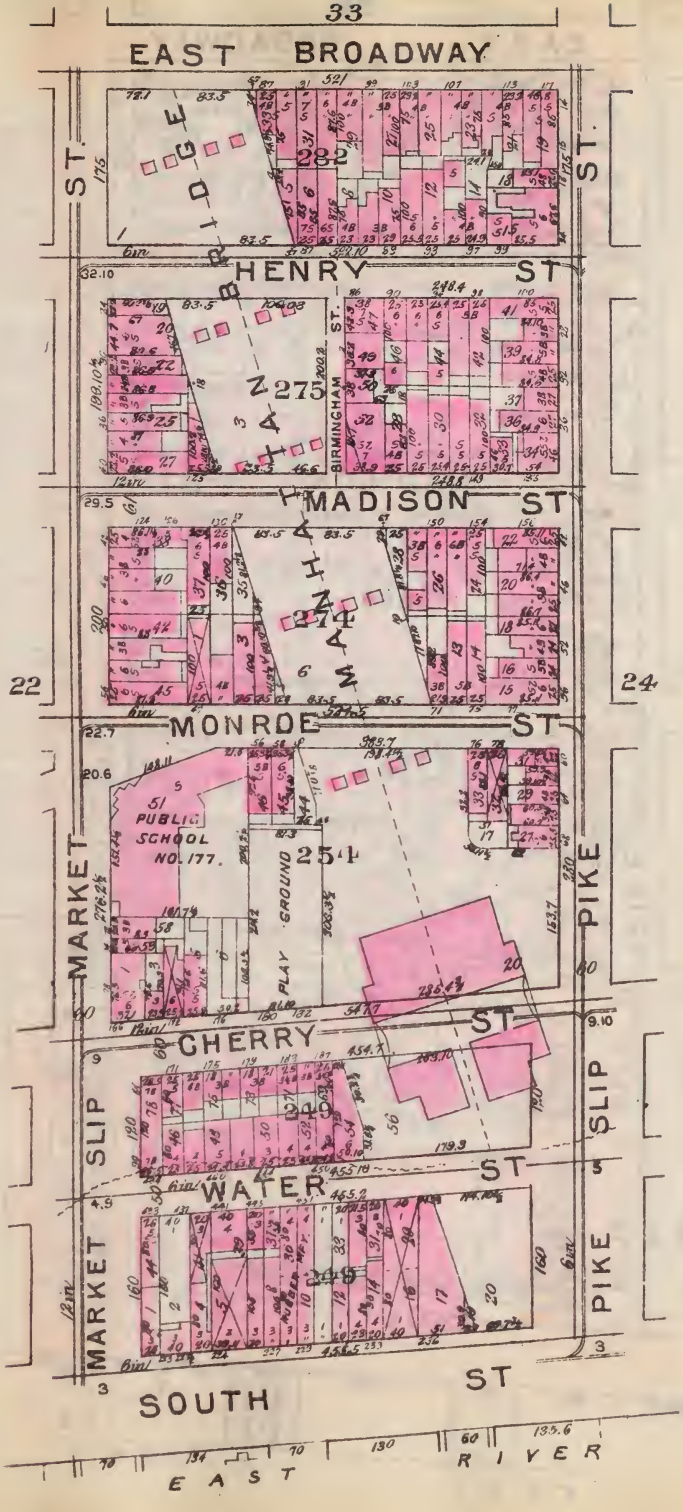
33
EAST BROADWAY
ST.
ST.
282
BRIDGE
HENRY ST
275
BIRMINGHAM ST
MADISON ST
274
HANNAH
22
24
MONROE ST
51 PUBLIC SCHOOL NO. 177.
254
PLAY GROUND
MARKET
PIKE
CHERRY ST
SLIP
SLIP
240
WATER ST
MARKET
PIKE
248
SOUTH ST
EAST RIVER

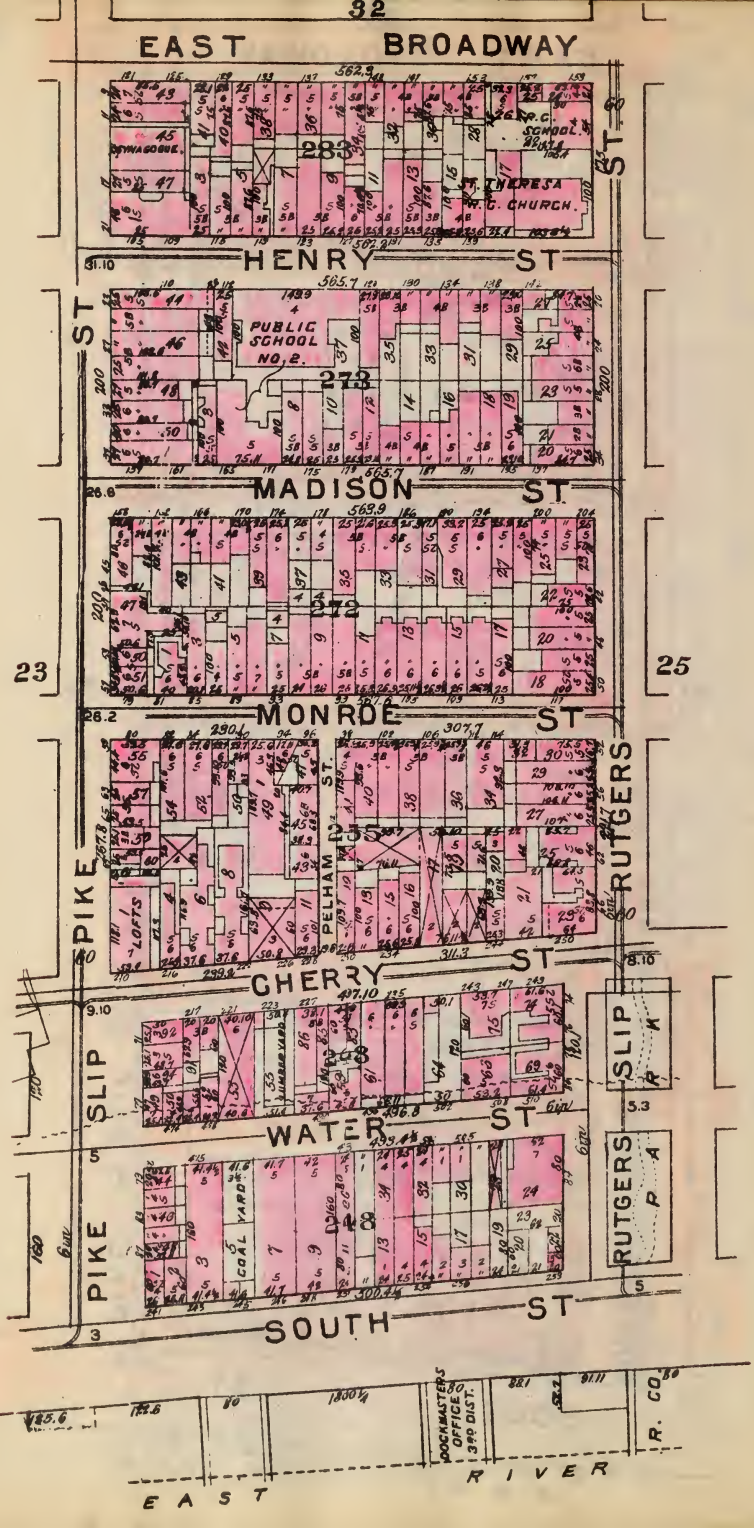
32
EAST BROADWAY
SYNAGOGUE
283
R.C. SCHOOL
ST. TERESA R.C. CHURCH
ST.
HENRY ST
PUBLIC SCHOOL NO. 2.
273
MADISON ST.
272
23
25
MONROE ST
PIKE
PELHAM ST.
LOFTS
255
RUTGERS
CHERRY ST
SLIP
248
LUMBER YARD
WATER ST
SLIP
RUTGERS
PIKE
COAL YARD
248
SOUTH ST
DOCKMASTER'S OFFICE 3RD DIST.
R. CO.
EAST RIVER

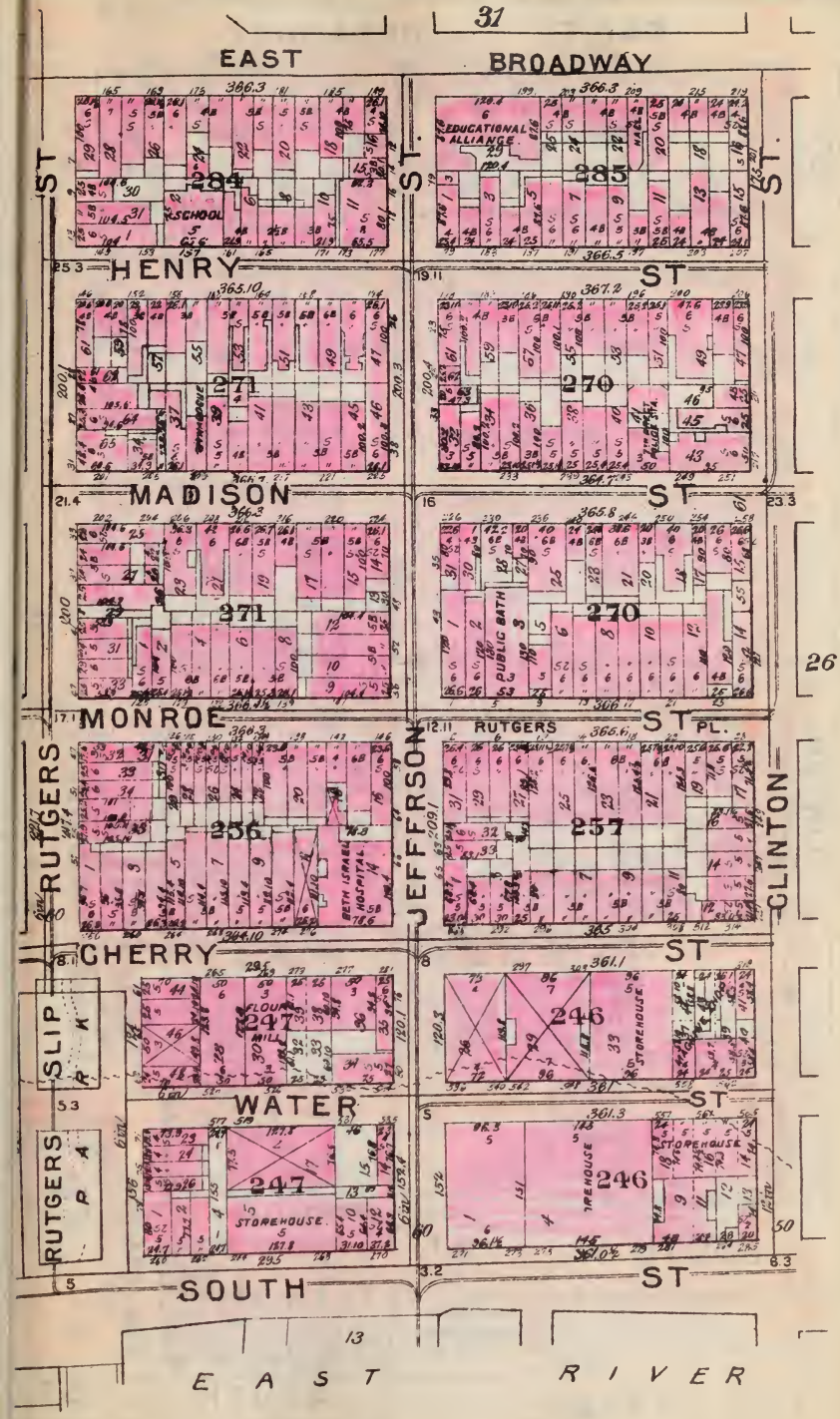
31
EAST BROADWAY
ST.
284
SCHOOL
285
EDUCATIONAL ALLIANCE
HENRY ST
271
270
MADISON ST
271
270
PUBLIC BATH
26
MONROE ST
RUTGERS ST
PL.
256
BETH ISRAEL HOSPITAL
257
JEFFERSON
CLINTON
RUTGERS
CHERRY ST
247
FLOUR MILL
246
STOREHOUSE
SLIP
PARK
WATER ST
247
STOREHOUSE
246
STOREHOUSE
RUTGERS
SOUTH ST
13
EAST RIVER

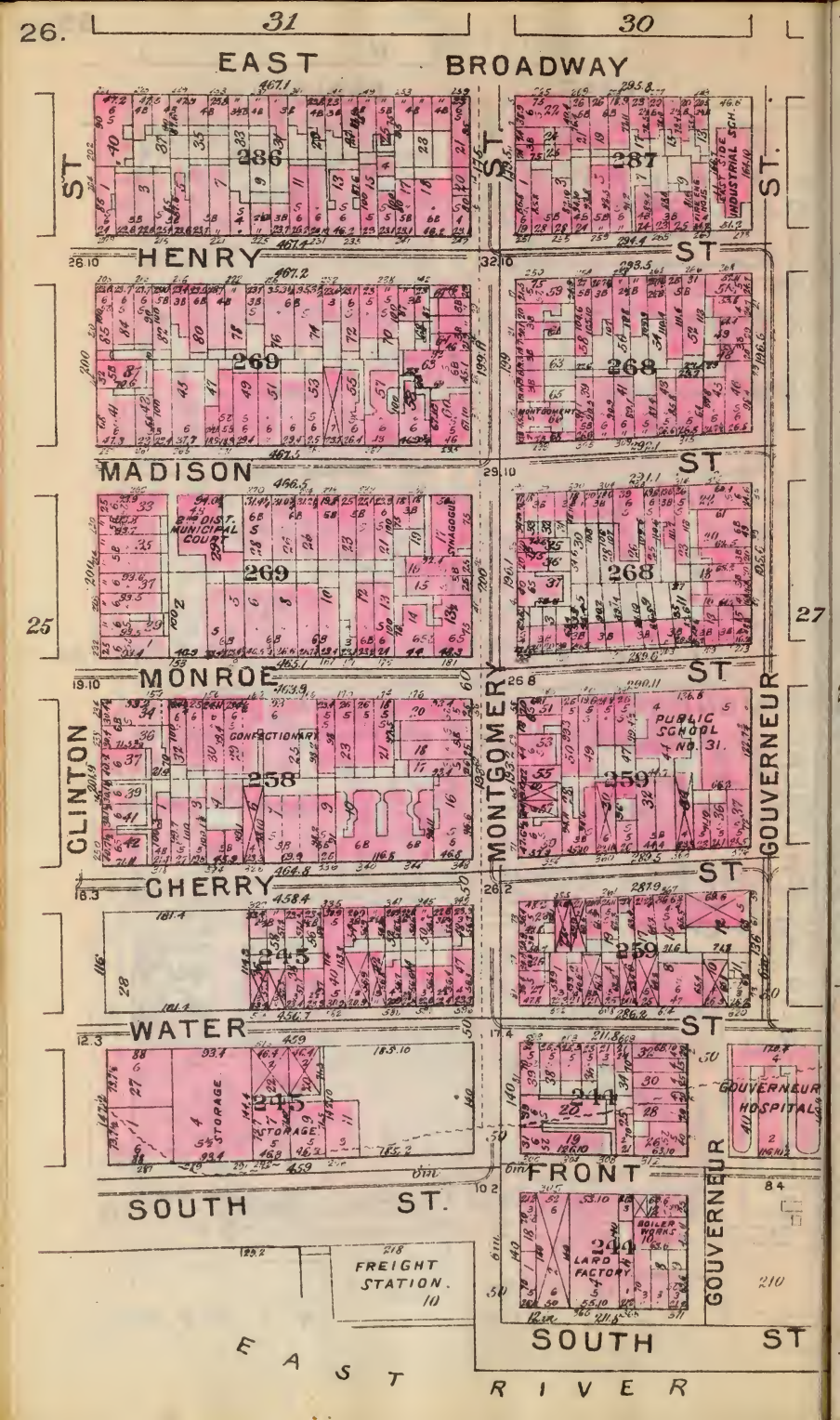
26.
31
30
EAST BROADWAY
ST
286
287
SIDE INDUSTRIAL SCH.
HENRY ST
269
268
MONTGOMERY
MADISON ST
2ND DIST. MUNICIPAL COURT
SYNAGOGUE
25
27
MONROE ST
CLINTON
MONTGOMERY
GOUVERNEUR
CONFECTIONERY
258
PUBLIC SCHOOL NO. 31.
259
CHERRY ST
243
WATER ST
245
STORAGE
244
GOUVERNEUR HOSPITAL
FRONT ST
SOUTH ST.
FREIGHT STATION.
244
LARD FACTORY
BOILER WORKS
SOUTH ST
EAST RIVER

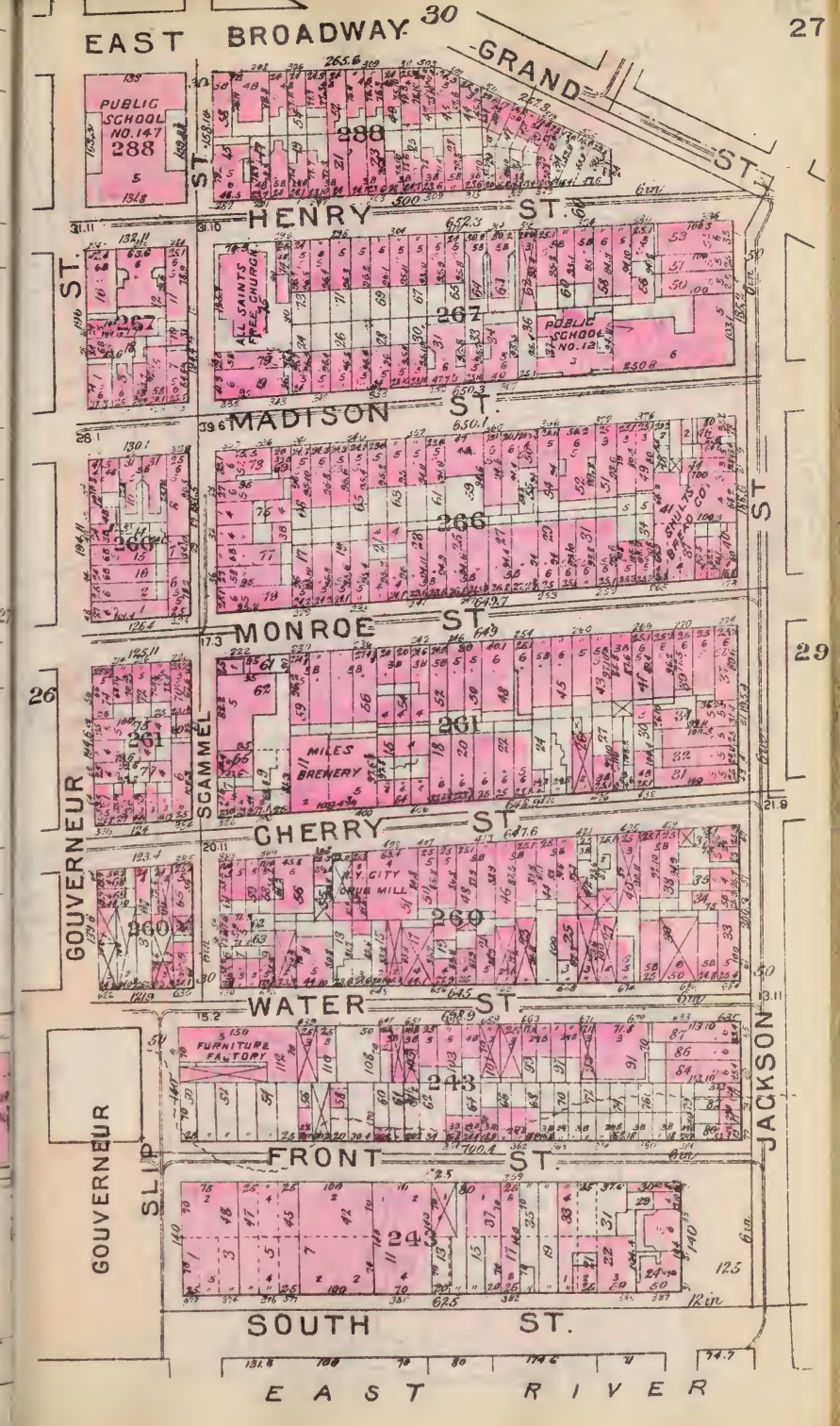
EAST BROADWAY
GRAND ST.
PUBLIC SCHOOL NO. 147
288
HENRY ST.
ALL SAINTS FREE CHURCH
267
PUBLIC SCHOOL NO. 121
MADISON ST.
266
MONROE ST.
261
MILES BREWERY
CHERRY ST.
NY CITY DRUG MILL
260
WATER ST.
FURNITURE FACTORY
243
FRONT ST.
SOUTH ST.
EAST RIVER
GOUVERNEUR ST.
SCAMMEL
GOUVERNEUR SLIP
JACKSON ST.
26
27
29
30

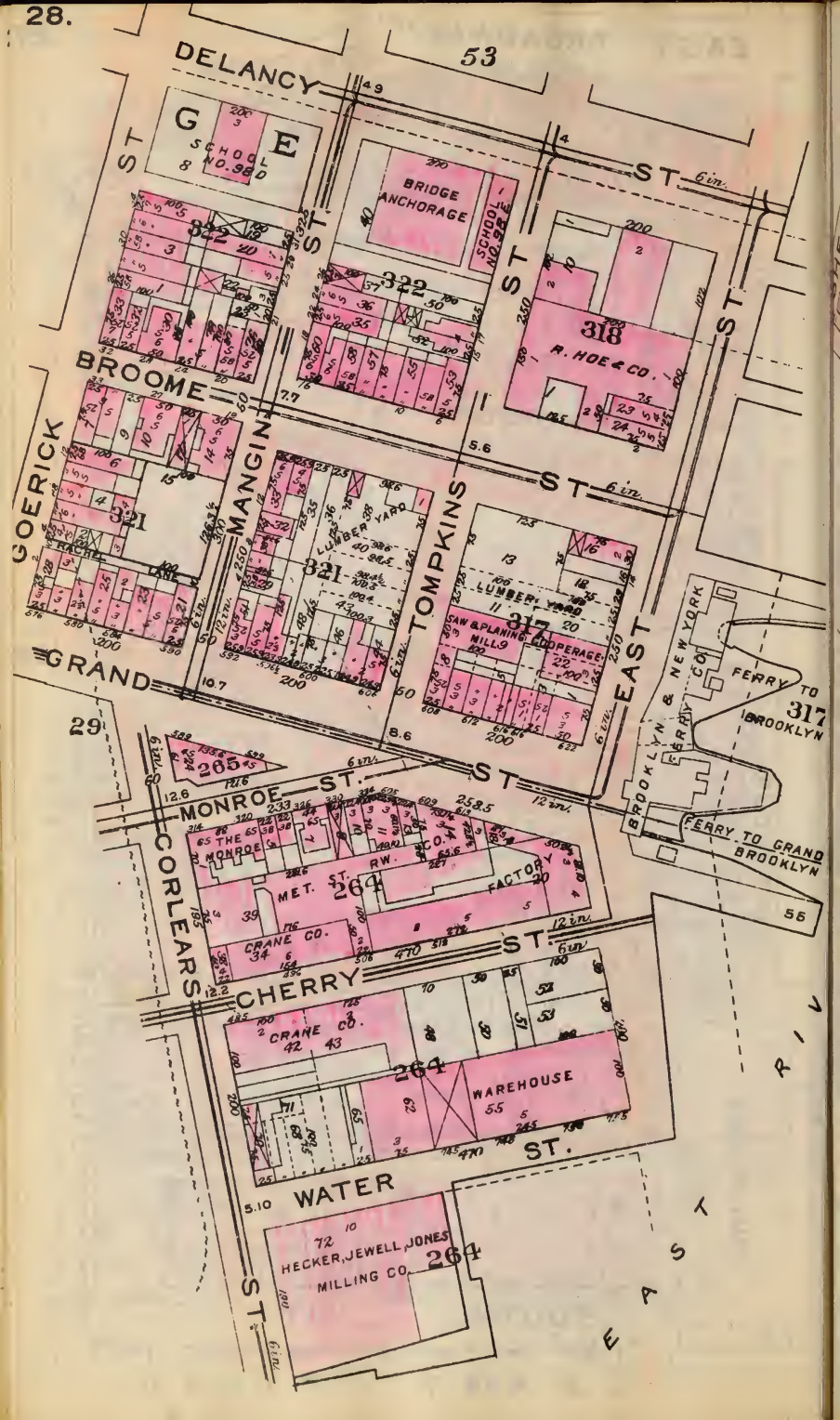
DELANCY
53
49
4
G E
SCHOOL NO. 320
BRIDGE ANCHORAGE
SCHOOL NO. 92
322
322
318
R. HOE & CO.
BROOME
ST
6 in.
7.7
5.6
GOERICK
MANGIN
TOMPKINS
EAST
321
321
LUMBER YARD
317
LUMBER YARD
SAW & PLANING MILL 9
COOPERAGE
GRAND
10.7
8.6
29
265
MONROE
ST.
12.6
12 in.
THE MONROE CO.
MET. ST. RW. CO.
264
FACTORY
CRANE CO.
34
CORLEARS
CHERRY
ST.
12.2
CRANE CO.
42 43
264
WAREHOUSE
55
WATER
ST.
5.10
72
HECKER, JEWELL, JONES MILLING CO.
264
BROOKLYN & NEW YORK FERRY CO.
FERRY TO 317 BROOKLYN
FERRY TO GRAND BROOKLYN
55
EAST RIV

DELANCY
ST
SCHOOL
NO. 38
332
R. HOE & CO.
WILLIAMSBURG
ST
SCHOOL
NO. 38
332
MACHINE
SHOP
52
BRIDGE
ST
BROOME
ST
327
PUBLIC
SCHOOL
NO. 14
SCHOOL
NO. 38
327
30
COLUMBIA
331
CANNON
ST
326
LEWIS
326
GRAND
ST
GOERICK
28
265
MADISON
ST
27
265
BOX
FACTORY
METROPOLITAN
STREET RWY CO.
MONROE
ST
JACKSON
263
METROPOLITAN
STREET RAILWAY CO.
FACTORY
CORLEARS
CHERRY
ST

51
DELANCEY ST
L I A M S B
PUBLIC NO. 97A
SCHOOL NO. 97B
PUBLIC NO. 97C
R. HOE & CO.
PUBLIC SCH. No 34
29
BROOME ST
RIDGE ST
PITT ST
WILLETT ST
SHERIFF ST
SYNAGOGUE
R. HOE & CO.
PRINTING PRES. MANUFACTORY
GRAND ST
BROADWAY
PARK
DIVISION ST
EAST
27
26

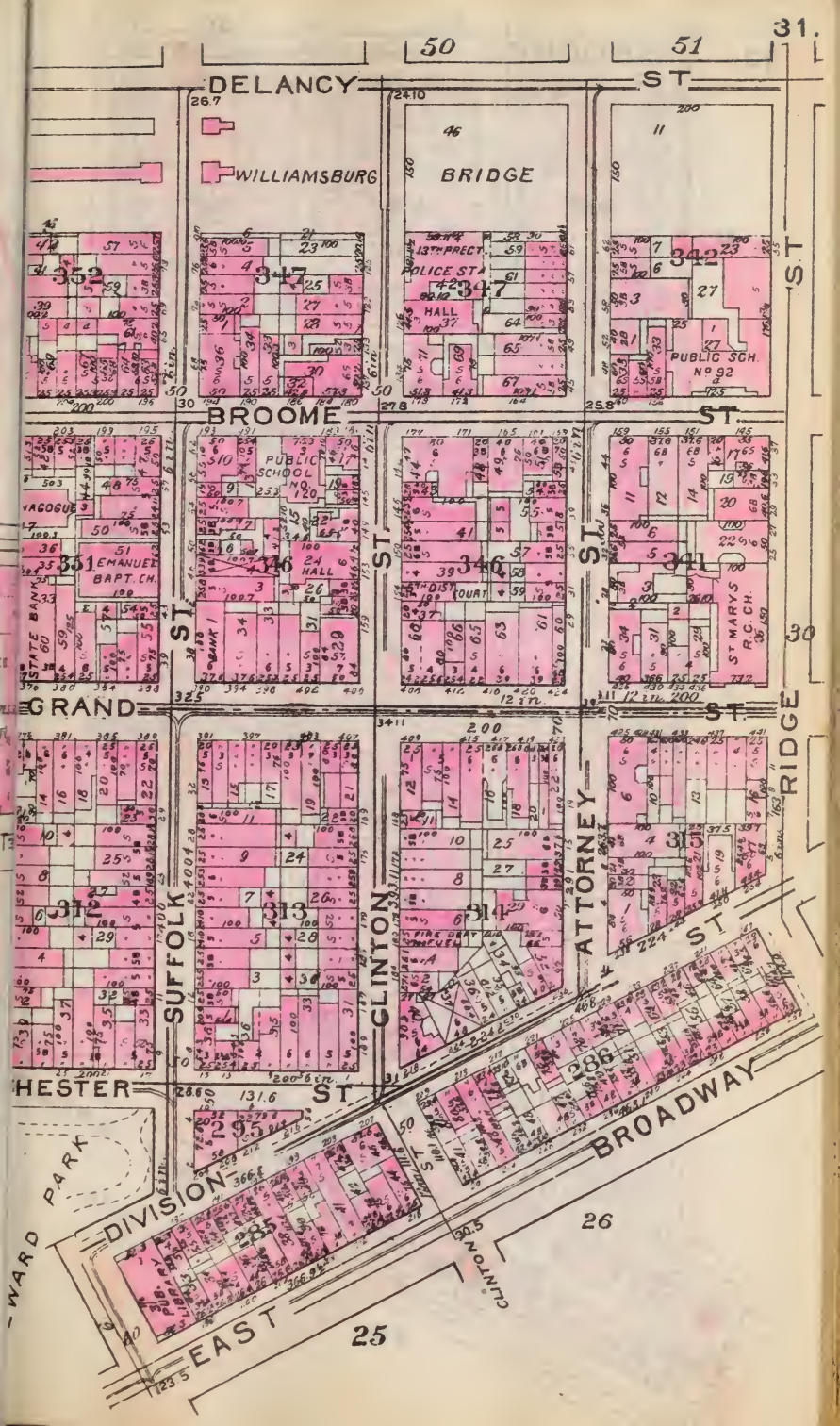
50
51
DELANCY
ST
WILLIAMSBURG
BRIDGE
13TH PRECT.
POLICE STA
HALL
PUBLIC SCH.
No 92
BROOME
ST
PUBLIC
SCHOOL
NO. 120
EMANUEL
BAPT. CH.
STATE BANK
COURT
ST MARYS
R.C. CH.
GRAND
ST
RIDGE
ST
SUFFOLK
CLINTON
ATTORNEY
ST
HESTER
ST
BROADWAY
DIVISION
EAST
CLINTON
ST
WARD PARK
351
352
347
342
346
341
312
313
314
315
286
285
295
26
25

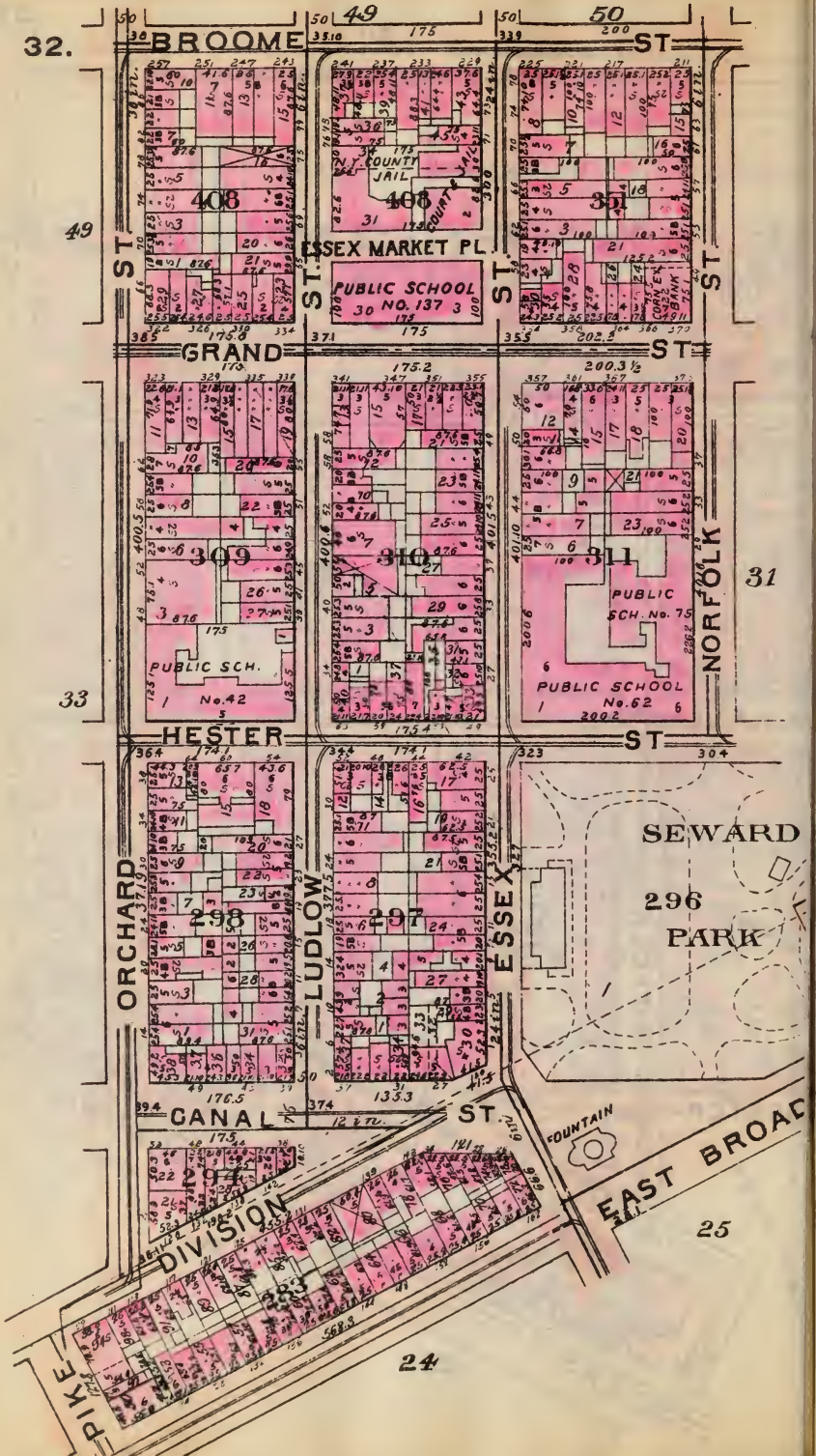
32.
BROOME
ST
49
50
N.Y. COUNTY JAIL
COURT
ESSEX MARKET PL
PUBLIC SCHOOL NO. 137
ST.
GRAND
ST
408
409
351
309
310
311
PUBLIC SCH. No. 42
PUBLIC SCH. No. 75
PUBLIC SCHOOL No. 62
NORFOLK
31
33
HESTER
ST
ORCHARD
LUDLOW
ESSEX
298
297
SEWARD
296
PARK
CANAL
ST
294
DIVISION
293
FOUNTAIN
EAST BROAD
25
24
PIKE

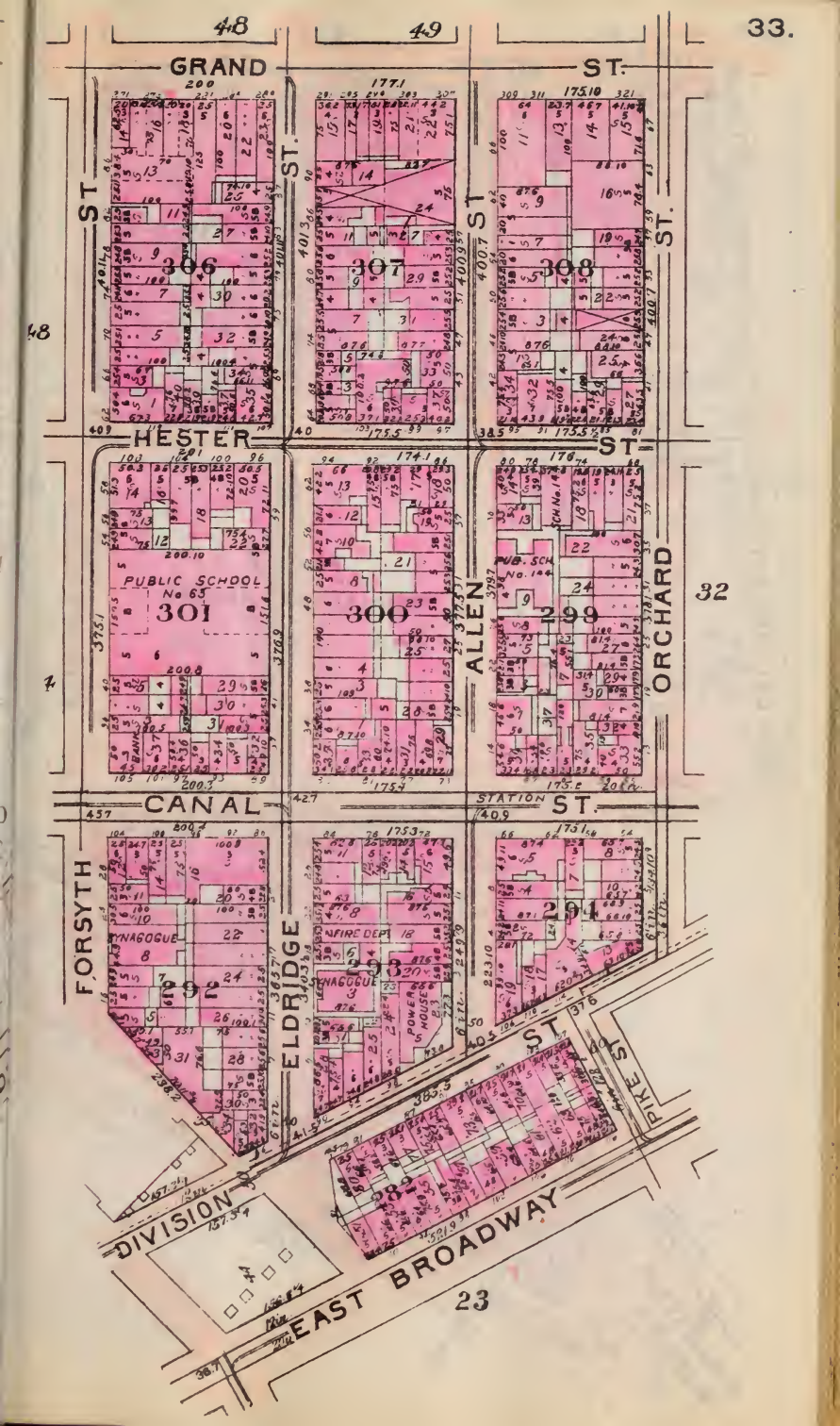
48
49
GRAND ST.
ST.
306
307
308
HESTER ST.
PUBLIC SCHOOL No 65
301
300
ALLEN
299
PUB. SCH No. 144
ORCHARD
32
CANAL ST.
STATION ST.
FORSYTH
292
SYNAGOGUE
ELDRIDGE
293
FIRE DEPT
POWER HOUSE
294
PIKE ST.
DIVISION
EAST BROADWAY
23

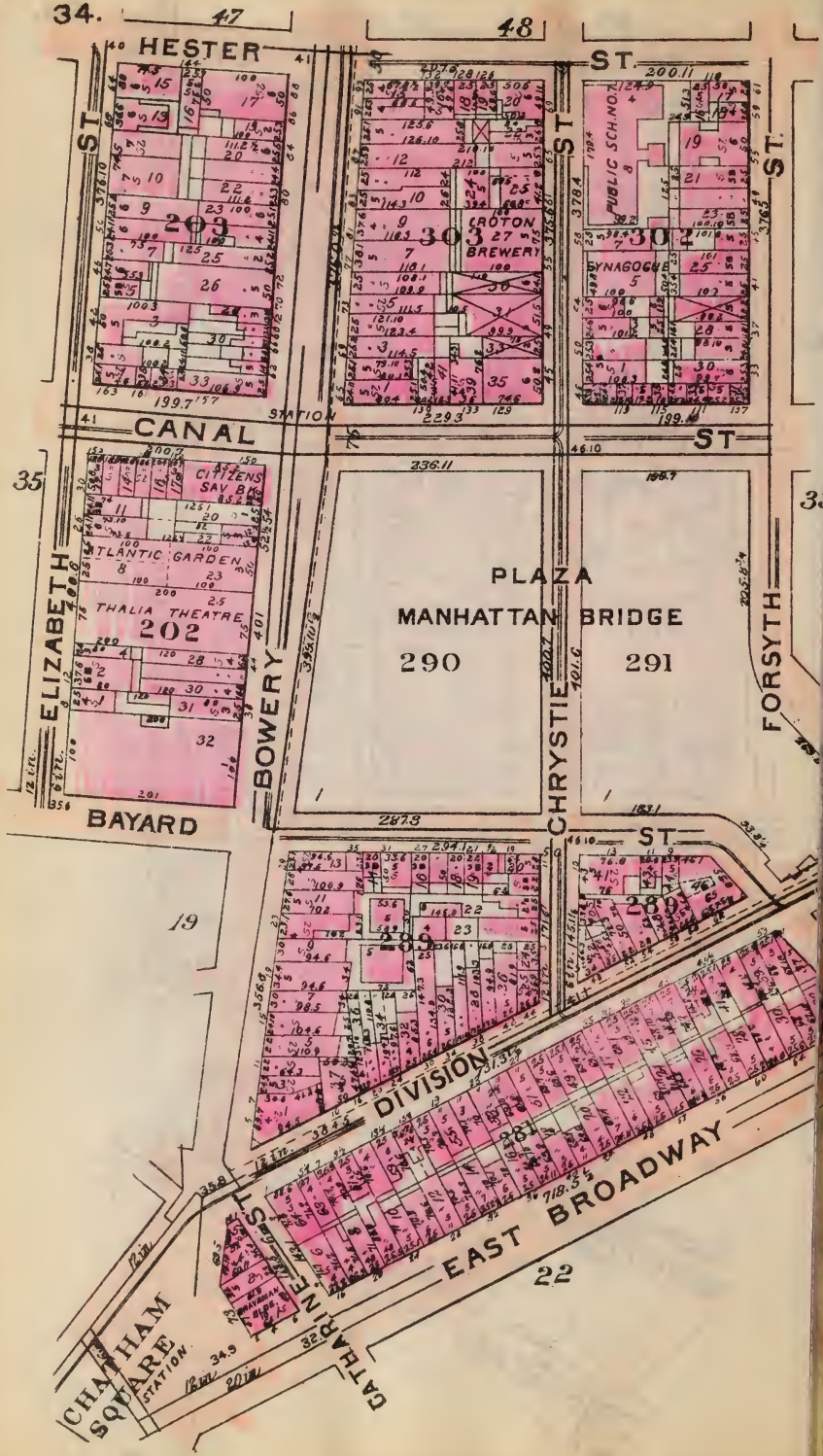
34.
47
48
HESTER
ST.
ST.
ST.
ST.
203
303
CROTON
BREWERY
302
PUBLIC SCH. NO. 2
SYNAGOGUE
CANAL
STATION
ST.
35
CITIZENS
SAV. BK.
ATLANTIC GARDEN
THALIA THEATRE
202
ELIZABETH
BOWERY
PLAZA
MANHATTAN BRIDGE
290
291
CHRYSTIE
FORSYTH
BAYARD
ST.
19
289
289
DIVISION
ST.
EAST BROADWAY
22
CATHARINE
CHATHAM
SQUARE
STATION

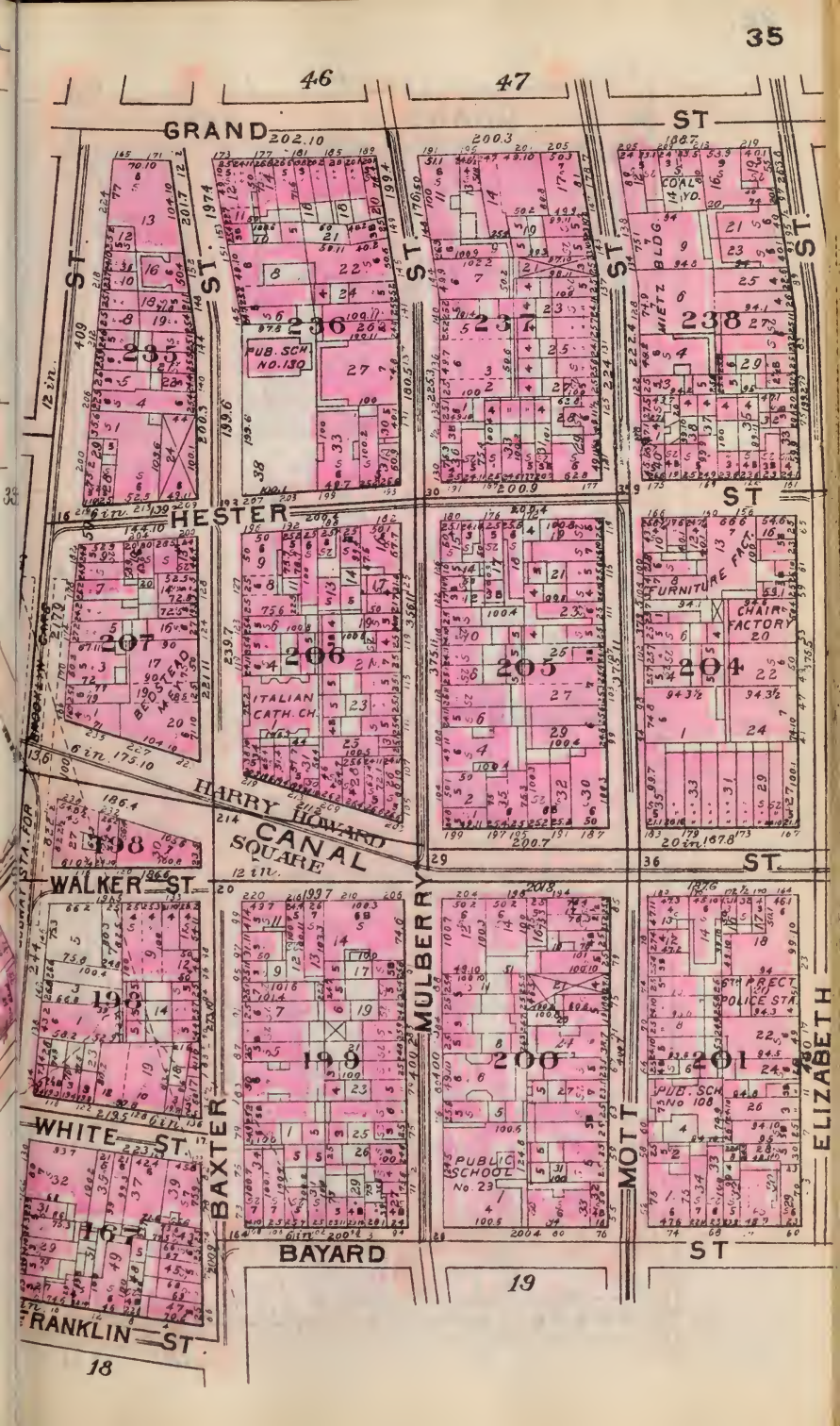
46
47
GRAND ST
HESTER ST
HARRY HOWARD
CANAL SQUARE
WALKER ST
WHITE ST
FRANKLIN ST
BAYARD ST
MULBERRY
BAXTER
MOTT
ELIZABETH
235
236
PUB. SCH. NO. 130
237
238
COAL YD.
WIETZ BLDG.
207
206
ITALIAN CATH. CH.
205
204
FURNITURE FACT.
CHAIR FACTORY
198
197
199
200
PUBLIC SCHOOL No. 23
201
PUB. SCH. No. 108
POLICE STA.
167
18
19

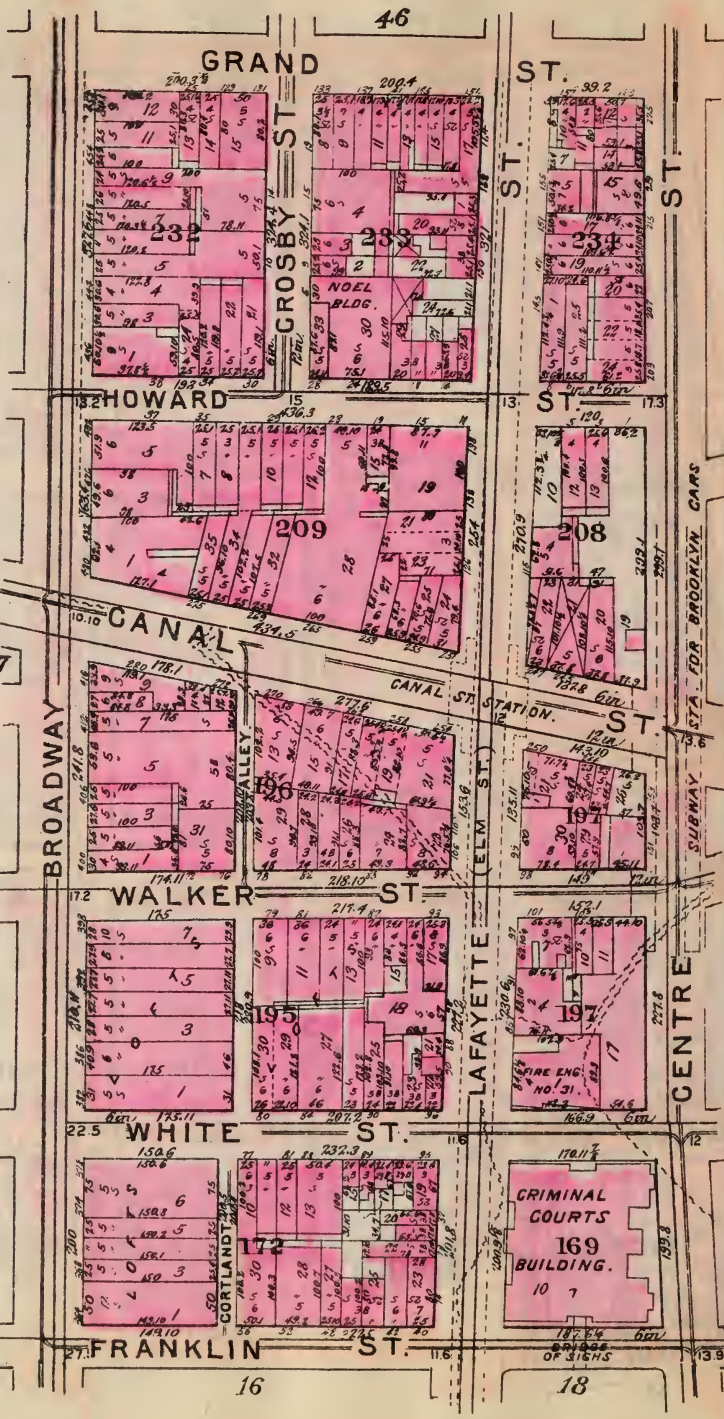
46
GRAND
ST.
CROSBY
ST.
ST.
ST.
232
233
234
NOEL
BLDG.
HOWARD
ST.
209
208
CANAL
ST.
CANAL ST. STATION.
37
BROADWAY
VALLEY
196
197
WALKER
ST.
LAFAYETTE
(ELM ST.)
CENTRE
SUBWAY STA. FOR BROOKLYN CARS
195
197
FIRE ENG. NO. 31.
WHITE
ST.
CORTLANDT
172
CRIMINAL
COURTS
169
BUILDING.
FRANKLIN
ST.
BRIDGE OF SIGHS
16
18

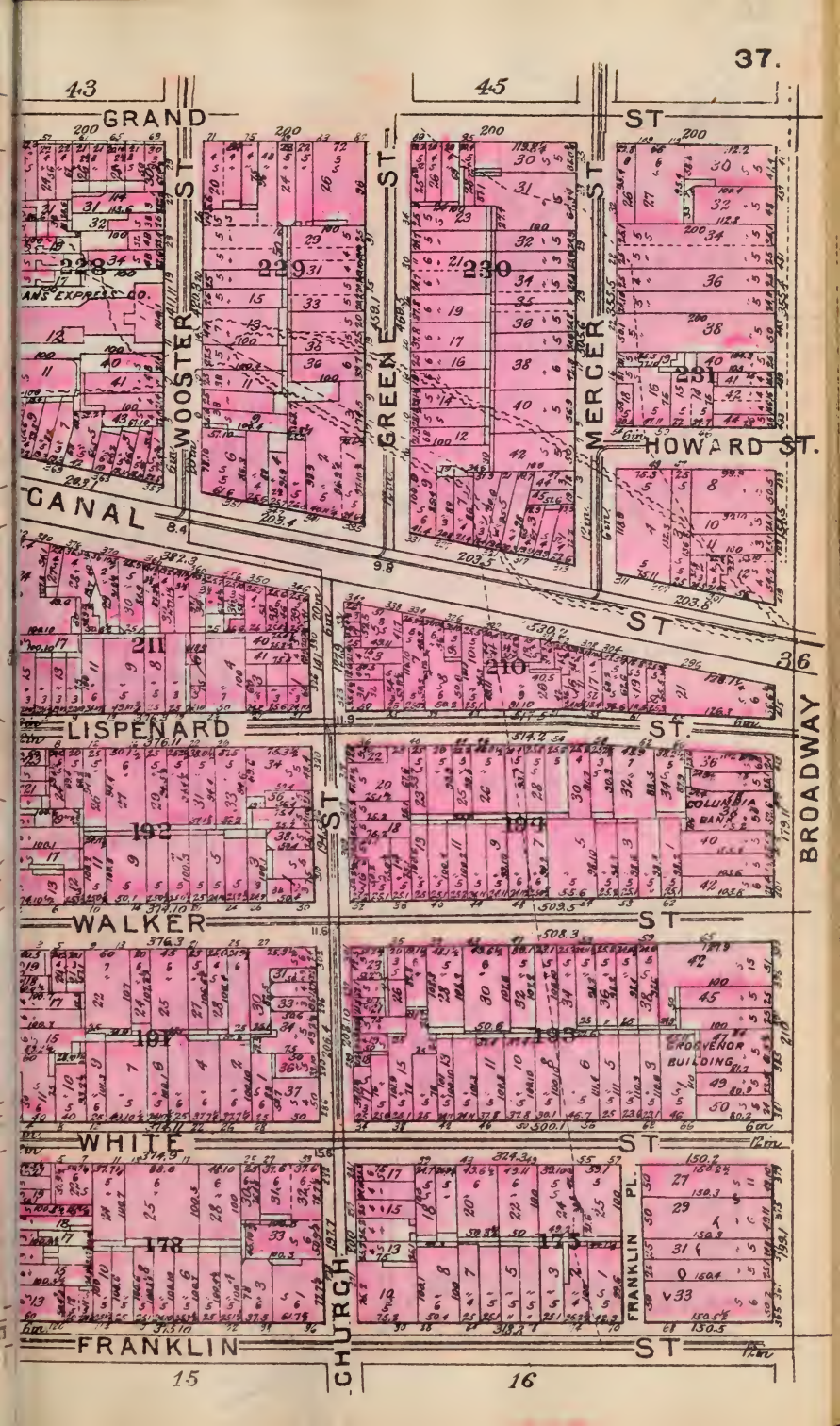
43
45
GRAND ST
WOOSTER ST
GREENE ST
MERCER ST
HOWARD ST.
CANAL ST
LISPENARD ST.
BROADWAY
WALKER ST
WHITE ST
FRANKLIN ST
CHURCH ST
FRANKLIN PL.
ANS EXPRESS CO.
COLUMBIA BANK
GROSVENOR BUILDING
228
229
230
231
211
210
192
194
191
193
178
173
33
15
16

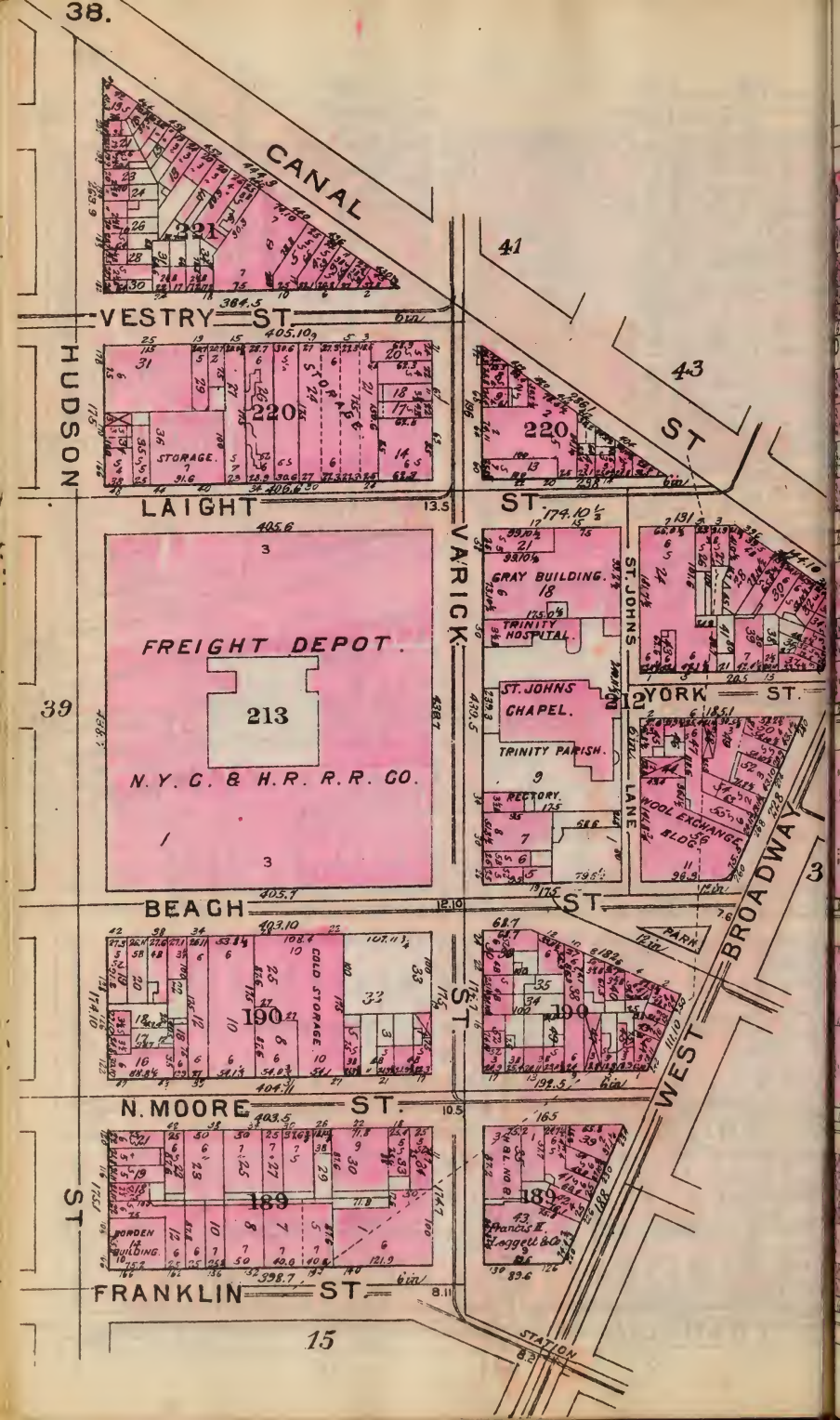
38.
CANAL
221
41
VESTRY ST
364.5
405.10
220
STORAGE.
43
ST
HUDSON
LAIGHT
ST
13.5
220
174.10½
405.6
FREIGHT DEPOT.
213
N.Y.C. & H.R. R.R. CO.
VARICK
GRAY BUILDING.
18
TRINITY HOSPITAL.
ST. JOHNS
ST. JOHNS CHAPEL.
TRINITY PARISH.
RECTORY.
9
LANE
WOOL EXCHANGE.
YORK ST.
39
BEACH ST
12.10
403.9
403.10
190
COLD STORAGE
32
33
190
PARK
BROADWAY
WEST
N. MOORE ST.
10.5
403.5
189
BORDEN BUILDING.
189
43
Francis H. Leggett & Co.
FRANKLIN ST
398.7
8.11
15
STATION

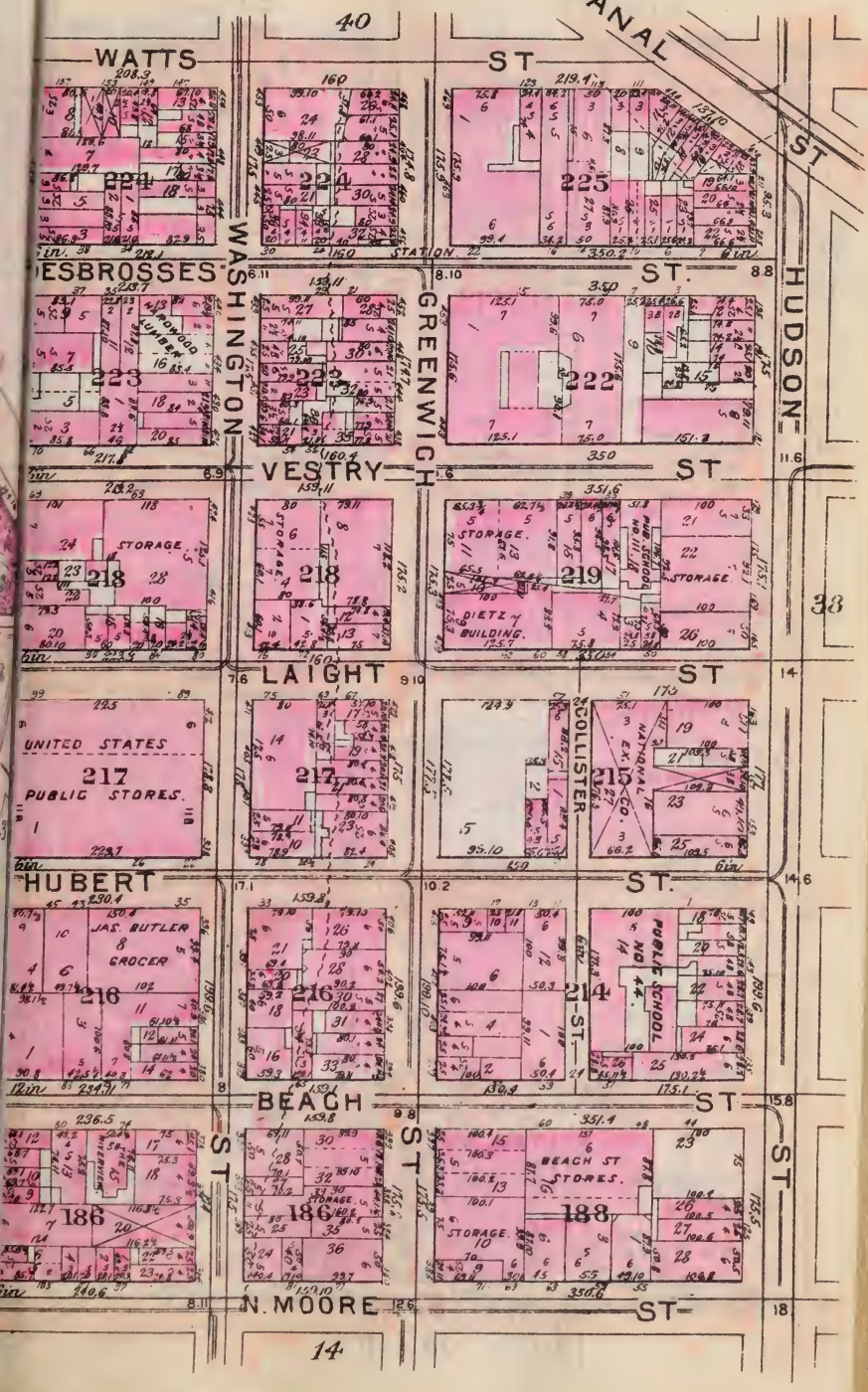
CANAL
ST
WATTS
ST
DESBROSSES
ST
VESTRY
ST
LAIGHT
ST
HUBERT
ST
BEACH
ST
N. MOORE
ST
WASHINGTON
GREENWICH
HUDSON
COLLISTER
STATION
224
225
223
222
218
219
217
215
216
214
186
188
STORAGE
DIETZ BUILDING
UNITED STATES
PUBLIC STORES.
JAS. BUTLER
GROCER
PUBLIC SCHOOL
NO 44.
BEACH ST
STORES.
38
14

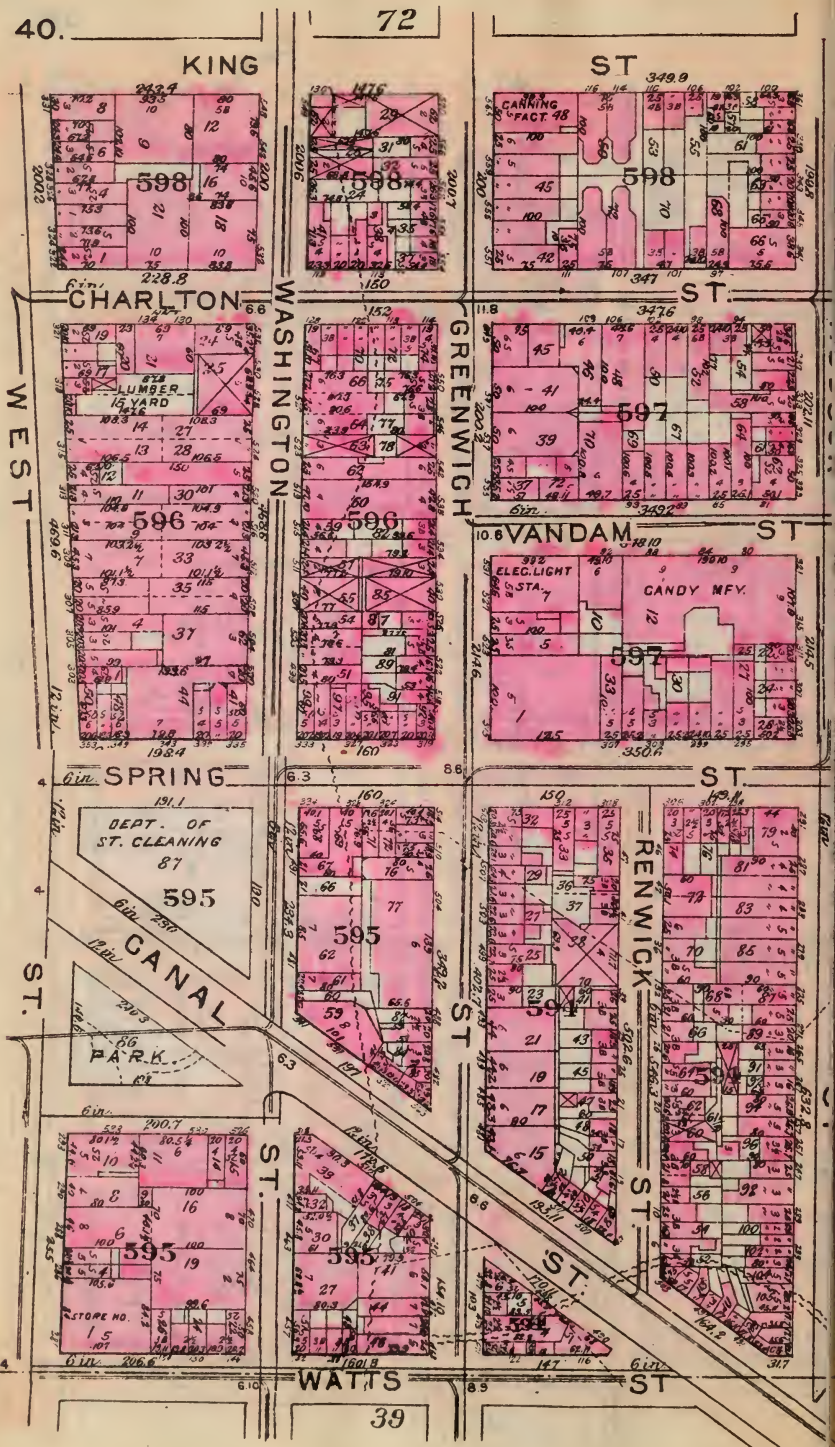
KING
ST
CANNING FACT.
598
CHARLTON
ST
WASHINGTON
GREENWICH
WEST
LUMBER YARD
596
597
VANDAM
ST
ELEC. LIGHT STA.
CANDY MFY.
SPRING
ST
DEPT. OF ST. CLEANING
595
CANAL
PARK
RENWICK
ST
STORE HO.
WATTS
ST
39

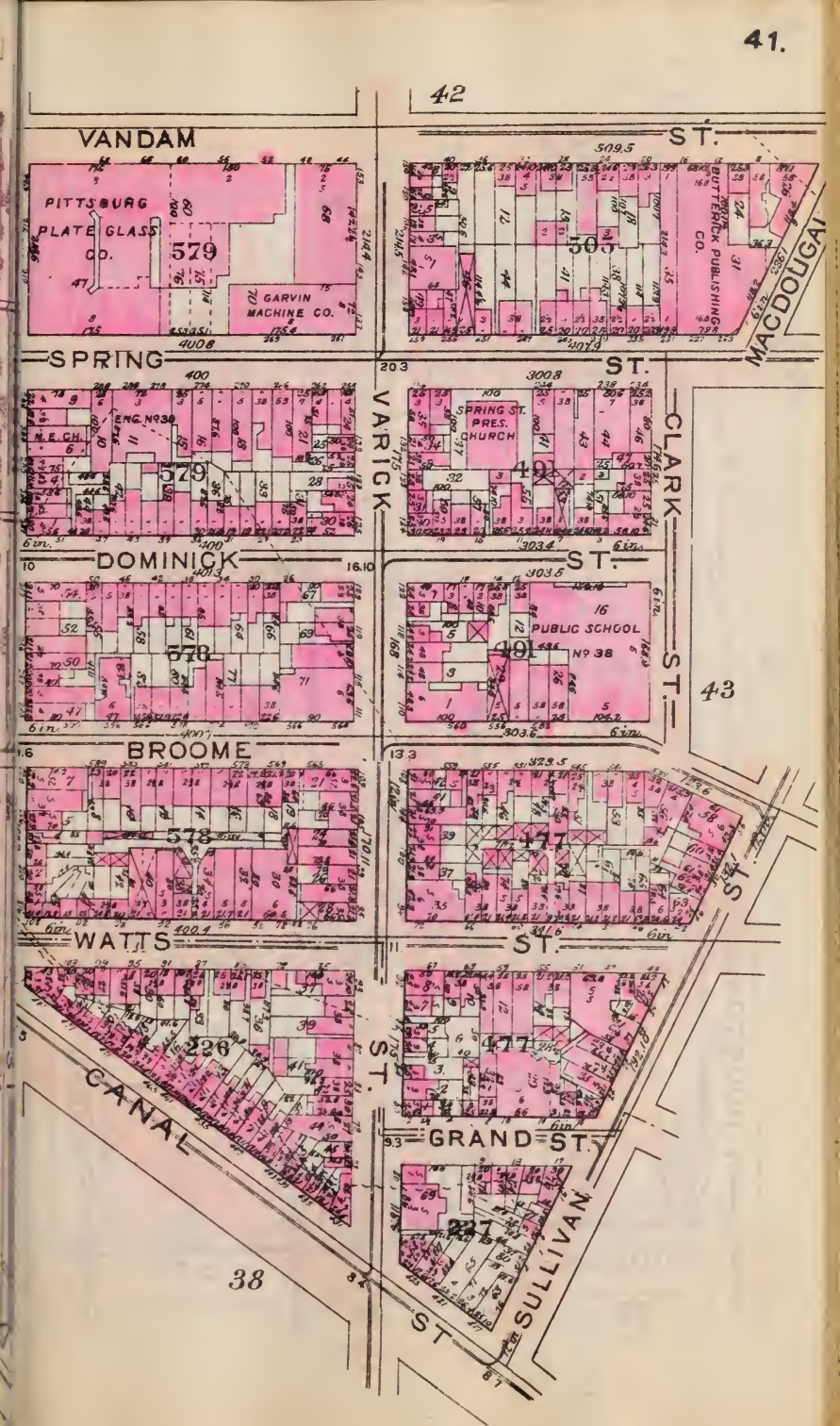
42
VANDAM
ST.
PITTSBURG PLATE GLASS CO.
579
GARVIN MACHINE CO.
505
BUTTERICK PUBLISHING CO.
MACDOUGAL
SPRING
ST.
ENG. No 30
H.E. CH.
579
VARICK
SPRING ST. PRES. CHURCH
491
CLARK
DOMINICK
ST.
578
PUBLIC SCHOOL No 38
491
ST.
43
BROOME
578
477
ST.
WATTS
ST.
226
477
CANAL
ST.
GRAND ST.
227
SULLIVAN
ST
38

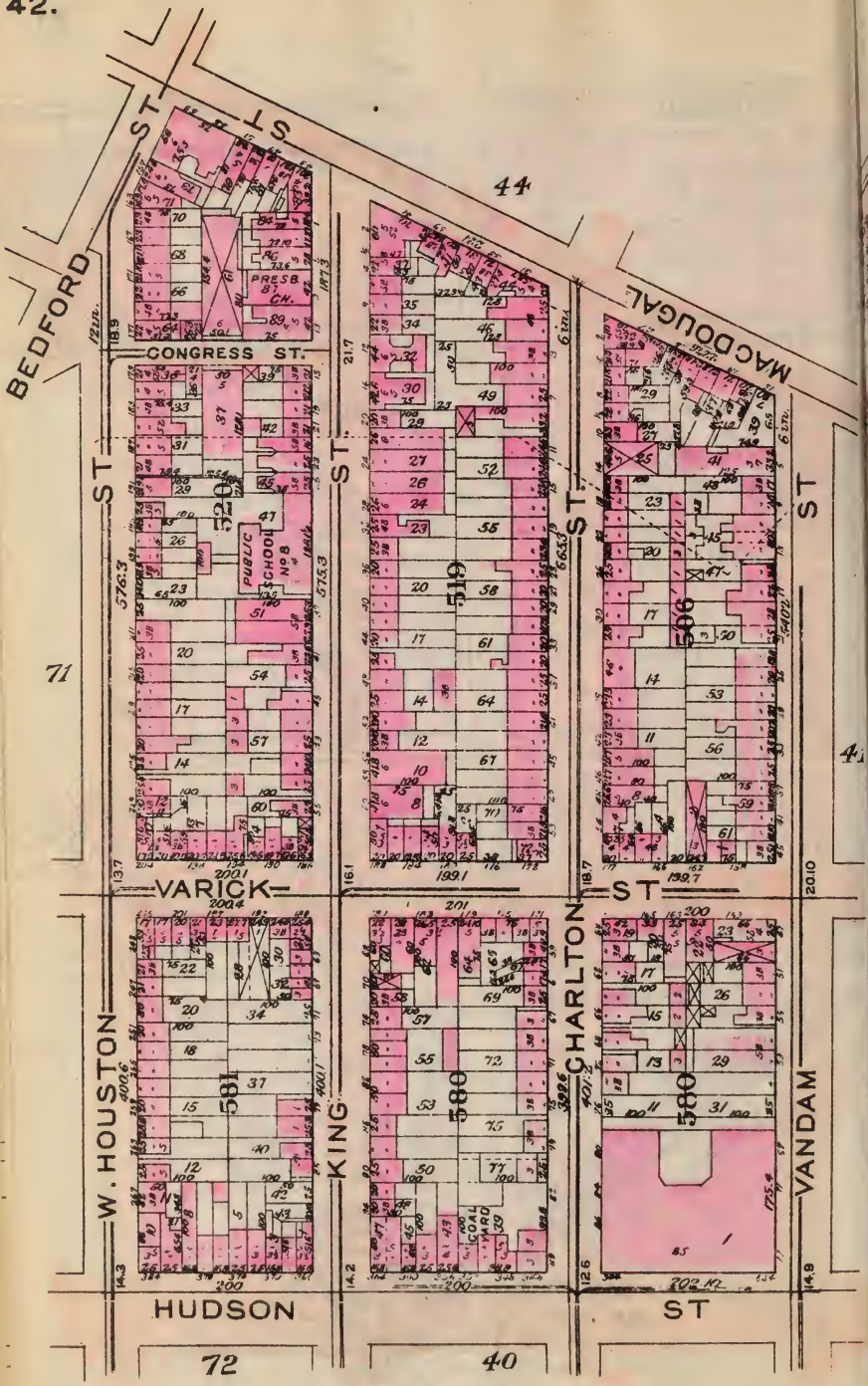
BEDFORD ST
ST
44
MACDOUGAL
CONGRESS ST.
PRESB. CH.
PUBLIC SCHOOL No 8
520
519
506
71
41
VARICK ST
W. HOUSTON
KING
CHARLTON
VANDAM
581
580
COAL YARD
HUDSON ST
72
40

44
SPRING
ST
PIE BAKERY
490
489
488
487
BROADWAY
BROOME
ST.
45
41
WATTS
ST
476
476
PLAY GROUND
475
WEST
WOOSTER
STATION
GRAND
ST
SULLIVAN
THOMPSON
227
227
ST ALPHONSUS
R.C. CHURCH.
HALL
SCHOOL
RECTORY
PEOPLES
BANK
37
CANAL
ST
38

BLEECKER ST

MILLS HOUSE No. 1

526

525

525

524

LUDLOW PL.

VARICK PL.

THOMPSON ST

W. HOUSTON ST

SCHOOL

518

ST ANTHONY OF PADUA R.C. CHURCH

517

516

W. BROADWAY

515

PRINCE ST

10TH PRECT. STATION

504

503

502

WAGON MFY.

POWER HO. ELEV. R.R.

501

MACDOUGAL

SULLIVAN

SPRING ST

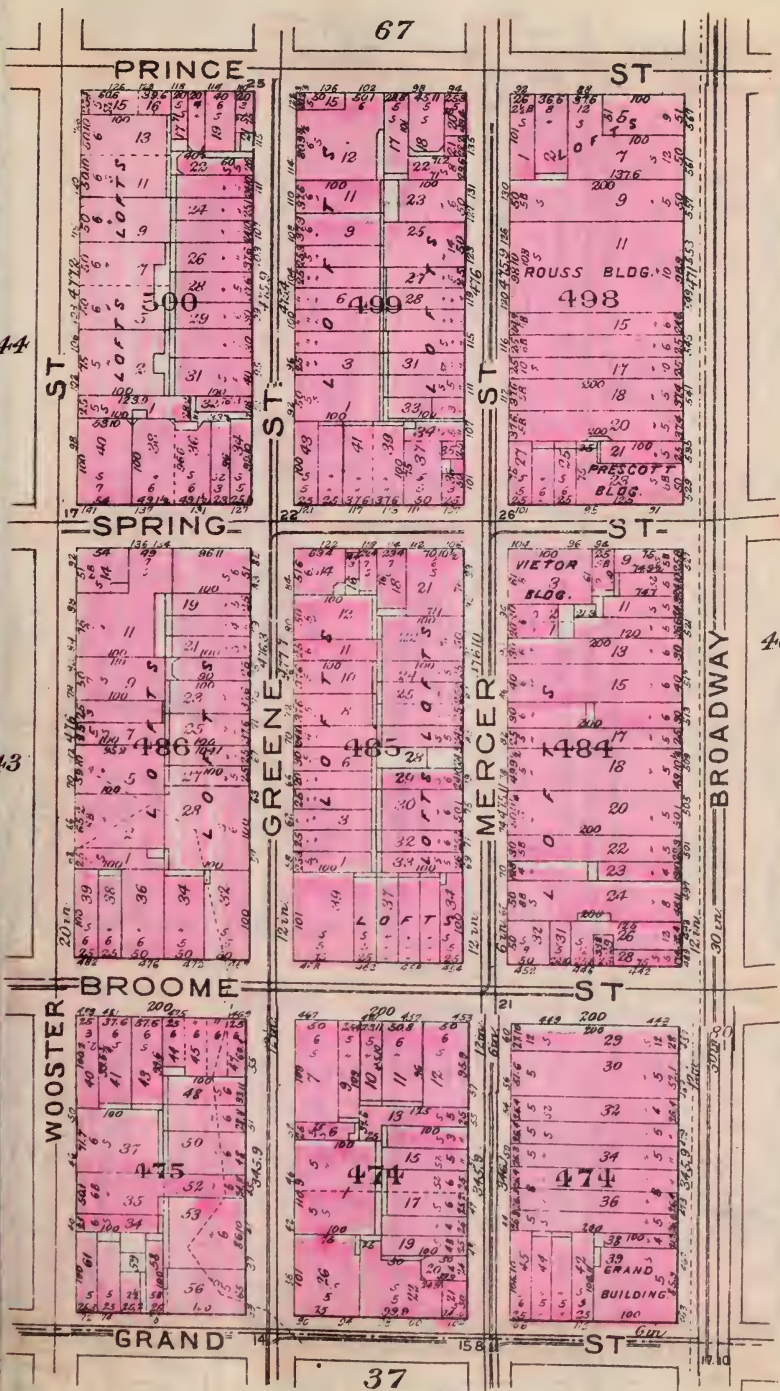
67
PRINCE
ST
500
499
498
ROUSS BLDG.
PRESCOTT BLDG.
44
ST
ST
ST
SPRING
ST
VICTOR BLDG.
486
485
484
43
GREENE
MERCER
BROADWAY
46
BROOME
ST
WOOSTER
475
474
474
GRAND BUILDING
GRAND
ST
37

PRINCE ST.
SPRING ST.
BROOME ST.
GRAND ST.
BROADWAY
CROSBY ST.
LAFAYETTE ST.
CENTRE ST.
CLEVELAND PL.
DELANCEY ST.
MULBERRY ST.
BAYARD BLDG.
SAVOY TR. CO.
LANGSDORF BLDG.
BANK
FAIRBANKS & CO.
PACIFIC BANK
LOFTS
PUBLIC SCH. No 21
ENG. No 20
12TH PREC. STATION
POLICE DEPARTMENT
MUNICIPAL COURT 2ND DISTRICT
TABERNACLE
BROOME ST.
CENTRE MARKET
497
496
495
483
482
481
473
472
471
36

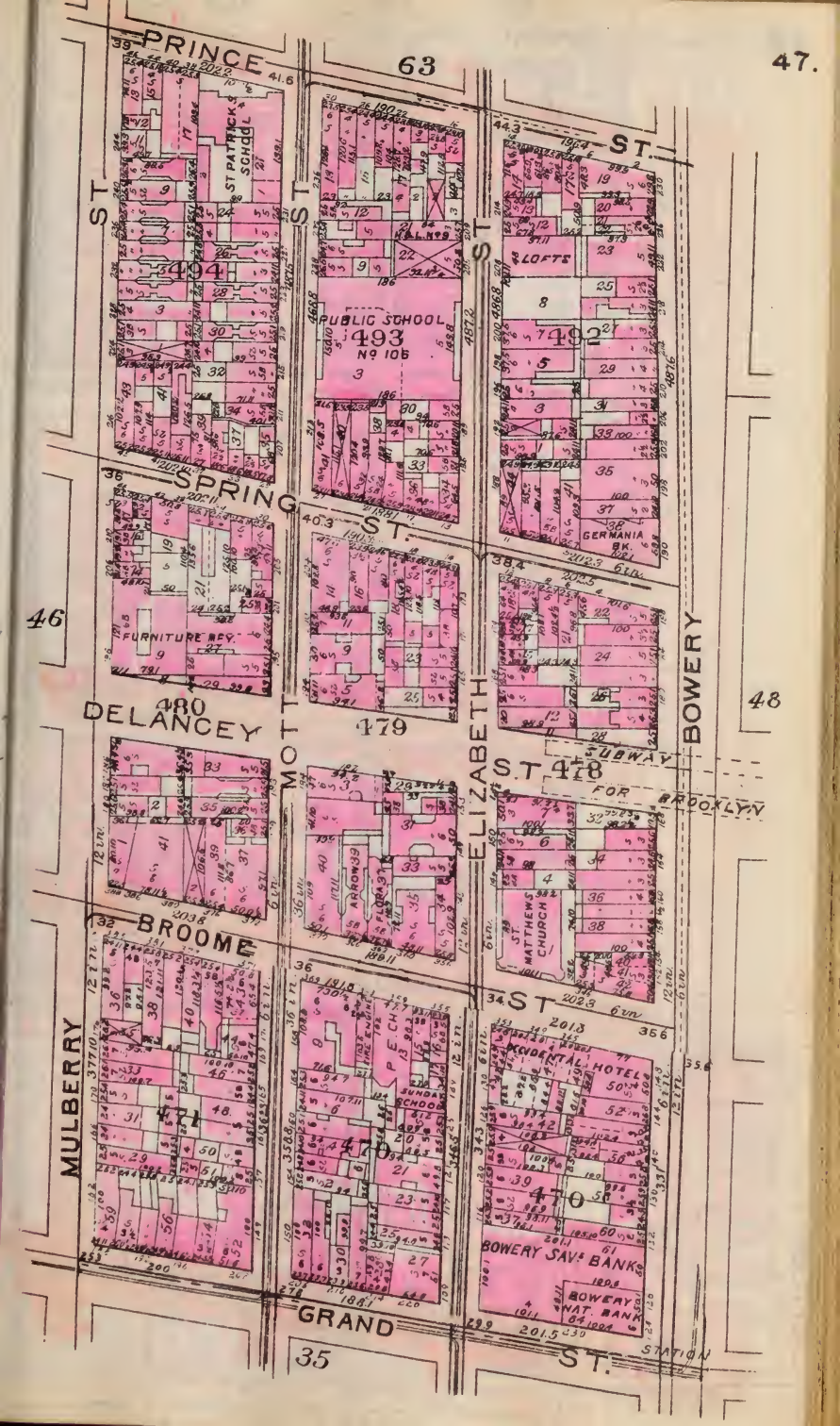
PRINCE
ST
63
ST
ST
ST
ST PATRICK'S SCHOOL
404
PUBLIC SCHOOL
493
No 105
KILNS
LOFTS
492
GERMANIA BK.
SPRING
ST
46
FURNITURE REV.
480
DELANCEY
MOTT
479
ELIZABETH
ST
478
BOWERY
48
SUBWAY
FOR BROOKLYN
ARROW
FLORA
BROOME
ST
MULBERRY
471
PECH
SUNDAY SCHOOL
470
ST MATTHEWS CHURCH
KOOL'S HOTEL
470
BOWERY SAV'S BANK
BOWERY NAT. BANK
GRAND
ST.
35
STATION

RIVINGTON ST

PEOPLES THEATRE

PUBLIC SCHOOL No 35

PUBLIC SCHOOL No 20

STATION

BROOKLYN CARS

DELANCEY ST

BOWERY

CHRYSTIE ST

FORSYTH ST

CHURCH

MINERS THEATRE

MISSION

SYNAGOGUE

BROOME ST

POLICE

GRAND ST

THE GRAND THEATRE

ELIZABETH ST

CONSOLIDATED GAS CO.

PALMA HOUSE

HESTER ST

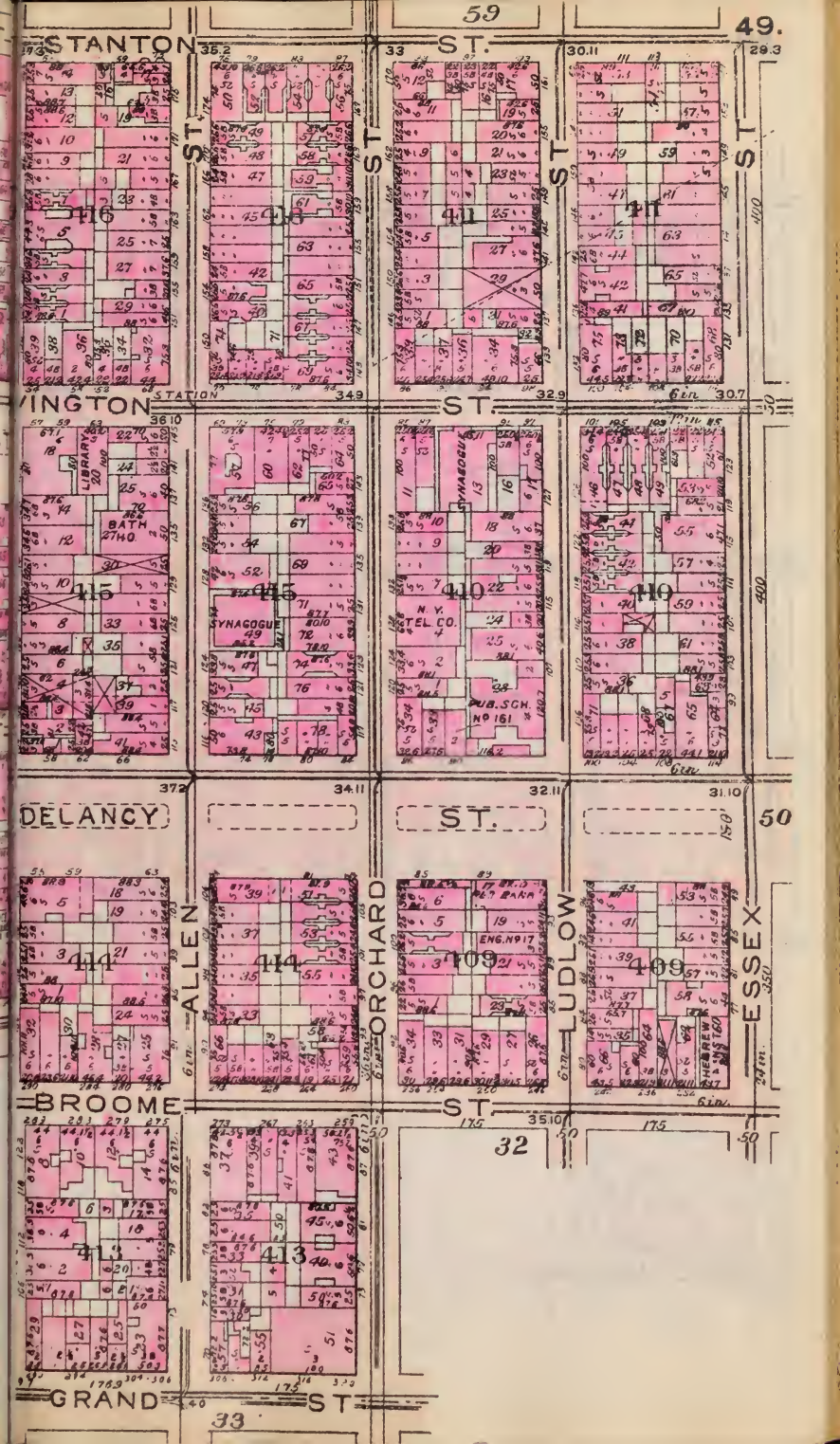
49.
STANTON ST.
VINGTON STATION ST.
DELANCY ST.
BROOME ST.
GRAND ST.
ALLEN ST.
ORCHARD ST.
LUDLOW ST.
ESSEX ST.
LIBRARY
BATH HO.
SYNAGOGUE
N.Y. TEL. CO.
PUB. SCH. No 161
ENG. No 17
HEBREW
116
115
114
113
411
410
409
32
33
50

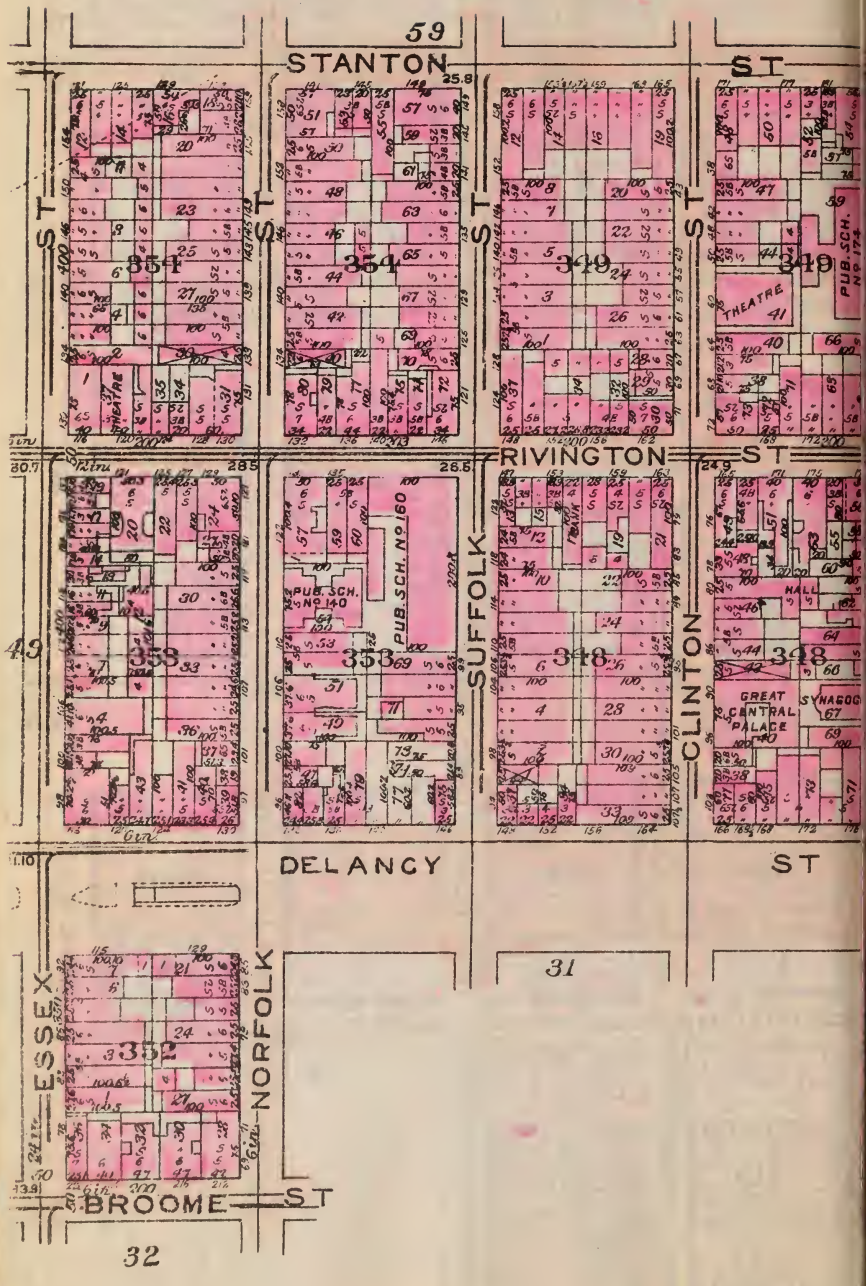
59
STANTON
ST
ST
ST
ST
ST
354
354
349
349
THEATRE
PUB. SCH. No 174
RIVINGTON
ST
285
26.5
24.9
49
358
PUB. SCH. No 140
PUB. SCH. No 160
353
SUFFOLK
CLINTON
348
348
GREAT CENTRAL PALACE
SYNAGOGUE
HALL
DELANCY
ST
31
ESSEX
NORFOLK
352
BROOME
ST
32

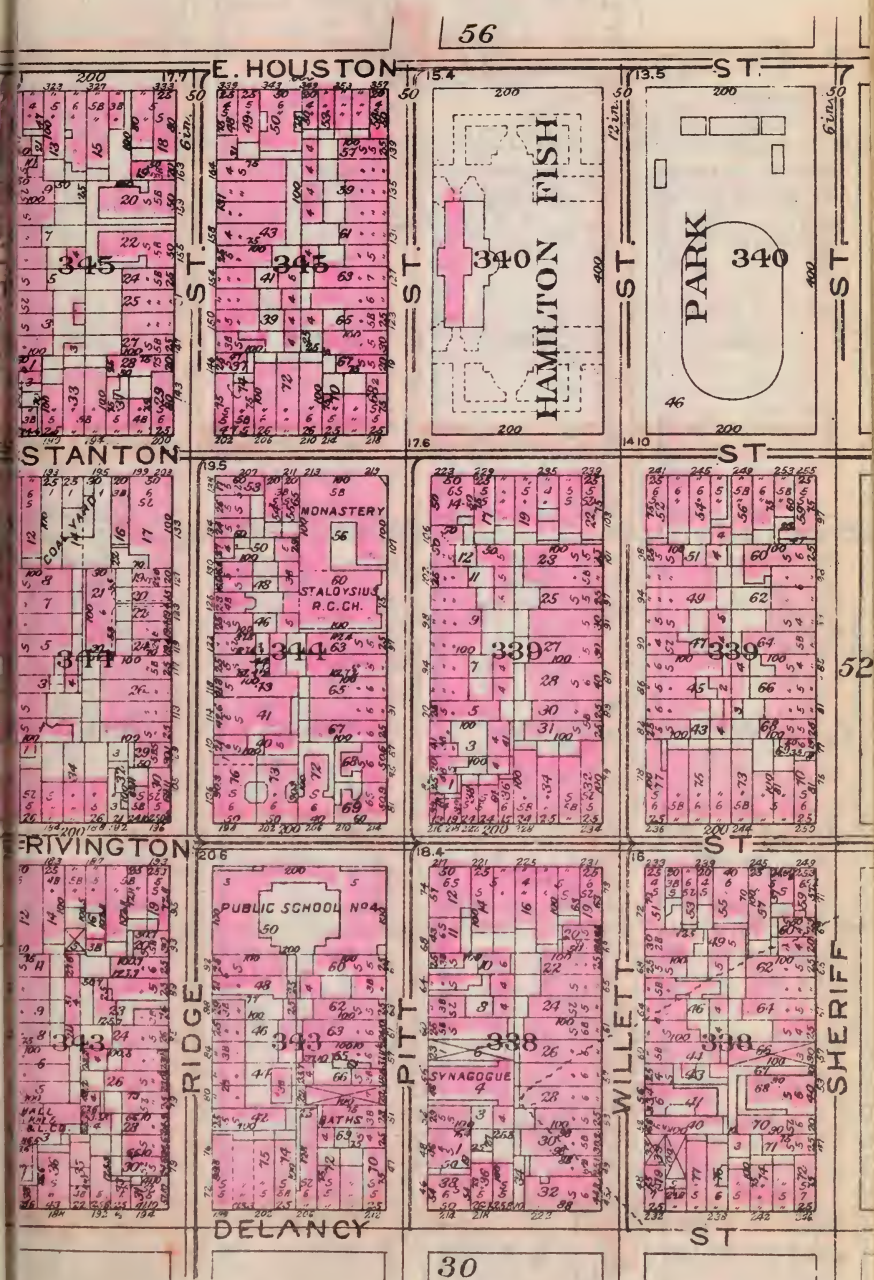
56
E. HOUSTON ST.
STANTON ST
DRYVINGTON ST
DELANCY ST
RIDGE ST.
PITT ST
WILLETT ST
SHERIFF ST
HAMILTON FISH PARK
340
345
346
344
339
338
343
NONASTERY
STALOYSIUS R.C.CH.
PUBLIC SCHOOL No 4
SYNAGOGUE
BATHS
30
52


E. 3 RD
E. 2ND ST
AVE. D
MANHATTAN ST
PUBLIC SCHOOL No 188
17TH PRECT. POLICE STA.
E. HOUSTON ST
STANTON ST
RIVINGTON ST.
DELANCY ST
SHERIFF ST
COLUMBIA ST
CANNON ST
LEWIS ST
PUBLIC SCHOOL No 22
HALL
DE WITT RMEM CH.
PUBLIC SCH. No 88
357
356
335
335
330
330
334
334
329
329
333
333
328
328

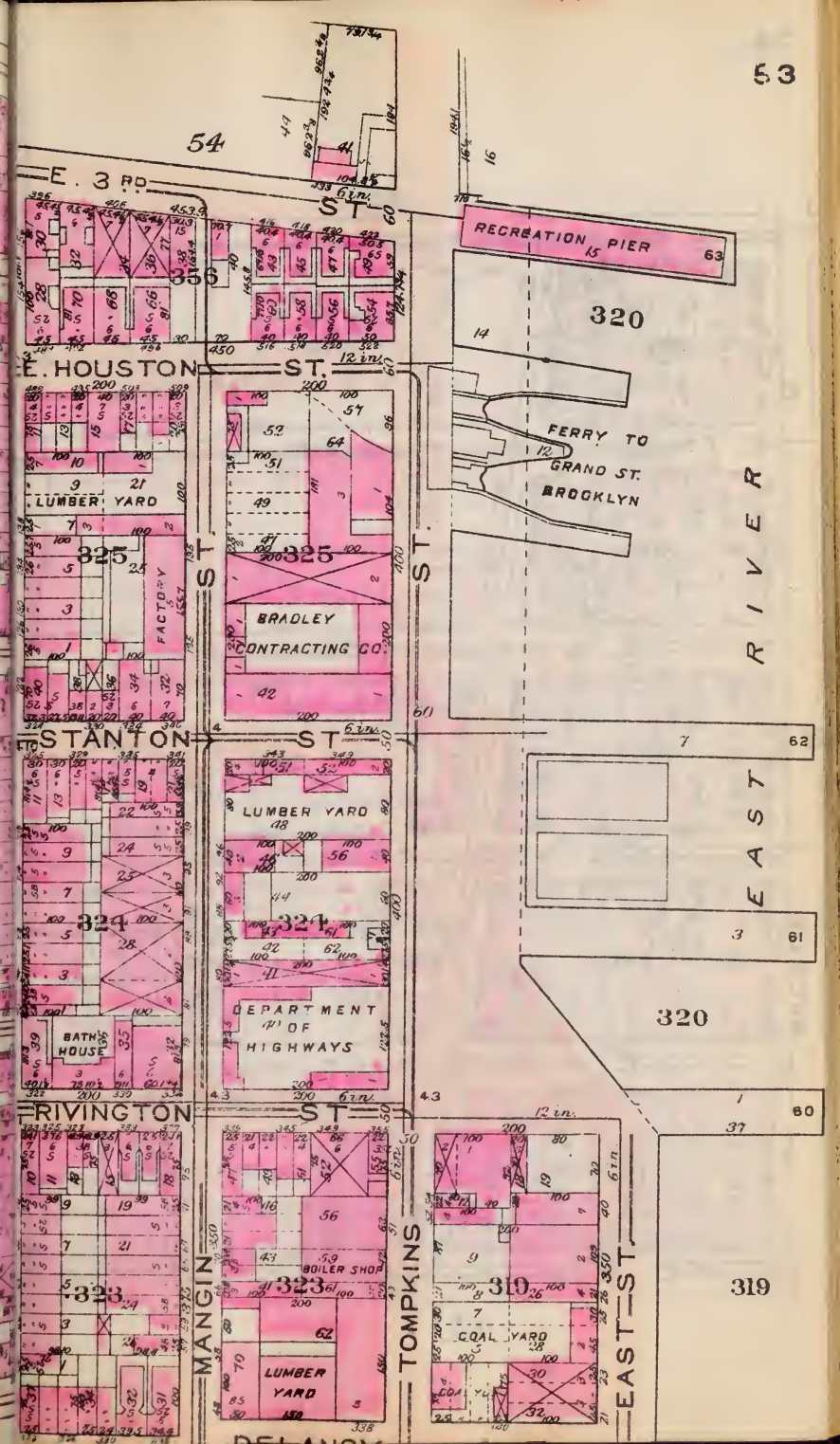
54
E. 3 RD. ST.
356
RECREATION PIER
320
E. HOUSTON ST.
FERRY TO GRAND ST. BROOKLYN
LUMBER YARD
325
FACTORY
BRADLEY CONTRACTING CO.
MANGIN ST.
TOMPKINS ST.
RIVER
EAST
STANTON ST.
LUMBER YARD
324
BATH HOUSE
DEPARTMENT OF HIGHWAYS
RIVINGTON ST.
323
BOILER SHOP
LUMBER YARD
319
COAL YARD
EAST ST.
DELANCEY

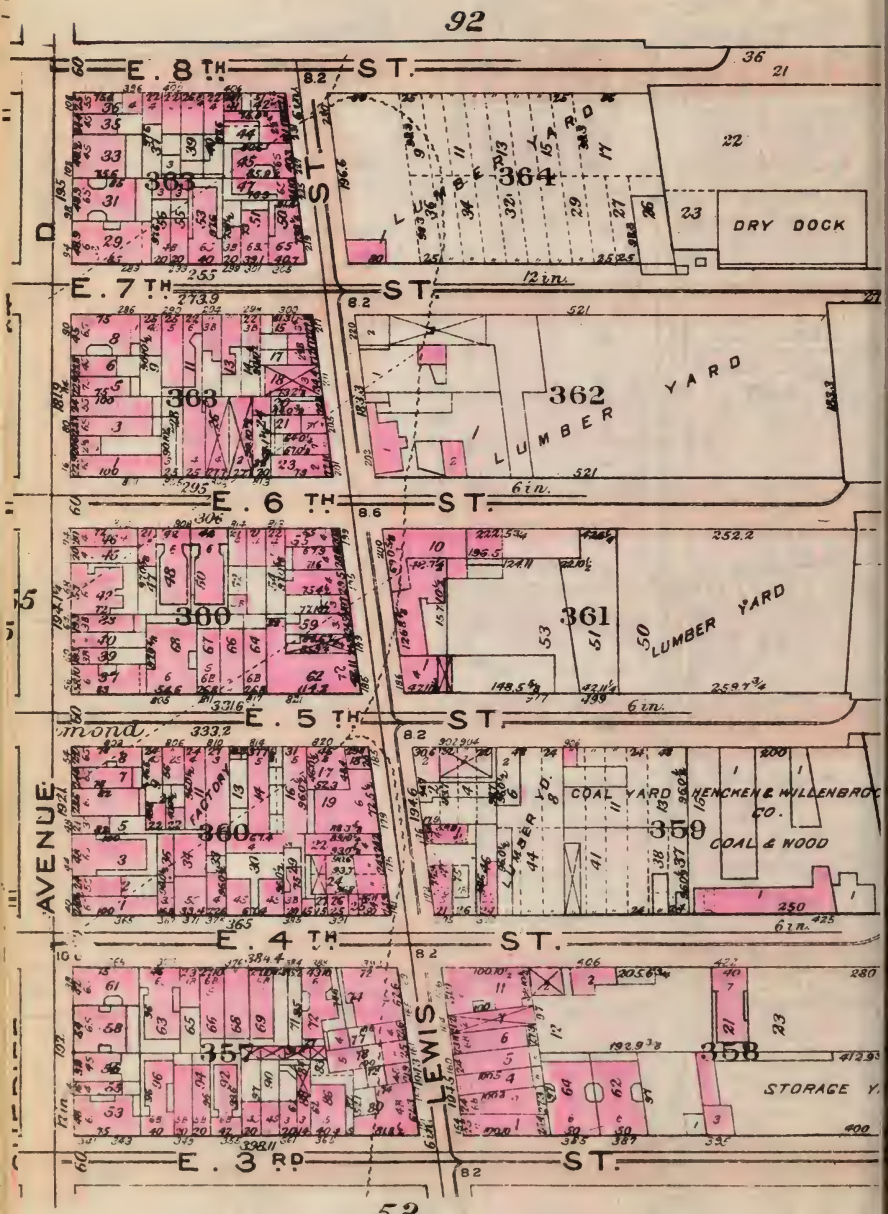
92
E. 8TH ST.
E. 7TH ST.
E. 6TH ST.
E. 5TH ST.
E. 4TH ST.
E. 3RD ST.
LEWIS ST.
D AVENUE
364
363
362
361
360
359
358
357
DRY DOCK
LUMBER YARD
LUMBER YARD
COAL YARD
HENCKEN & WILLENBROCK CO.
COAL & WOOD
STORAGE Y.
52

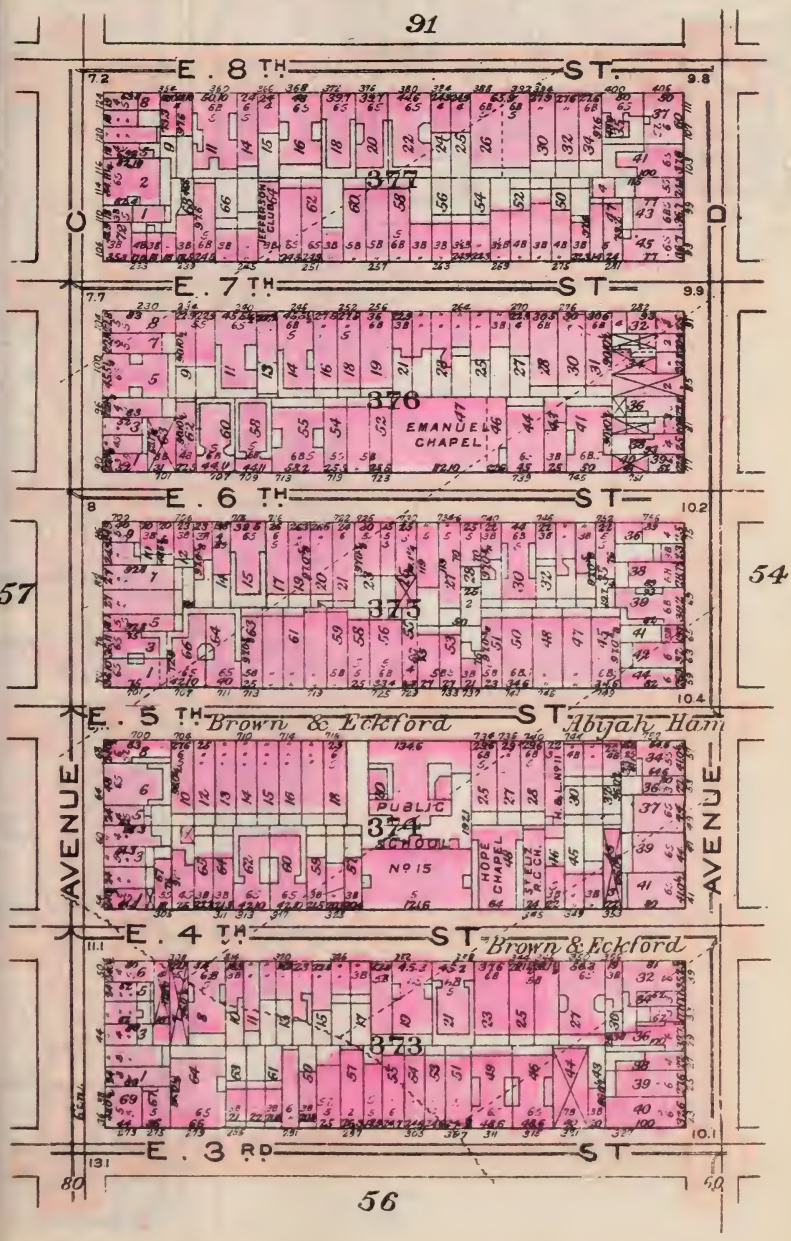
91
E. 8TH ST.
E. 7TH ST.
E. 6TH ST.
E. 5TH ST.
E. 4TH ST.
E. 3RD ST.
C AVENUE
D AVENUE
57
54
56
377
JEFFERSON CLUB
376
EMANUEL CHAPEL
375
Brown & Eckford
Abijah Ham
374
PUBLIC SCHOOL No 15
HOPE CHAPEL
373
Brown & Eckford

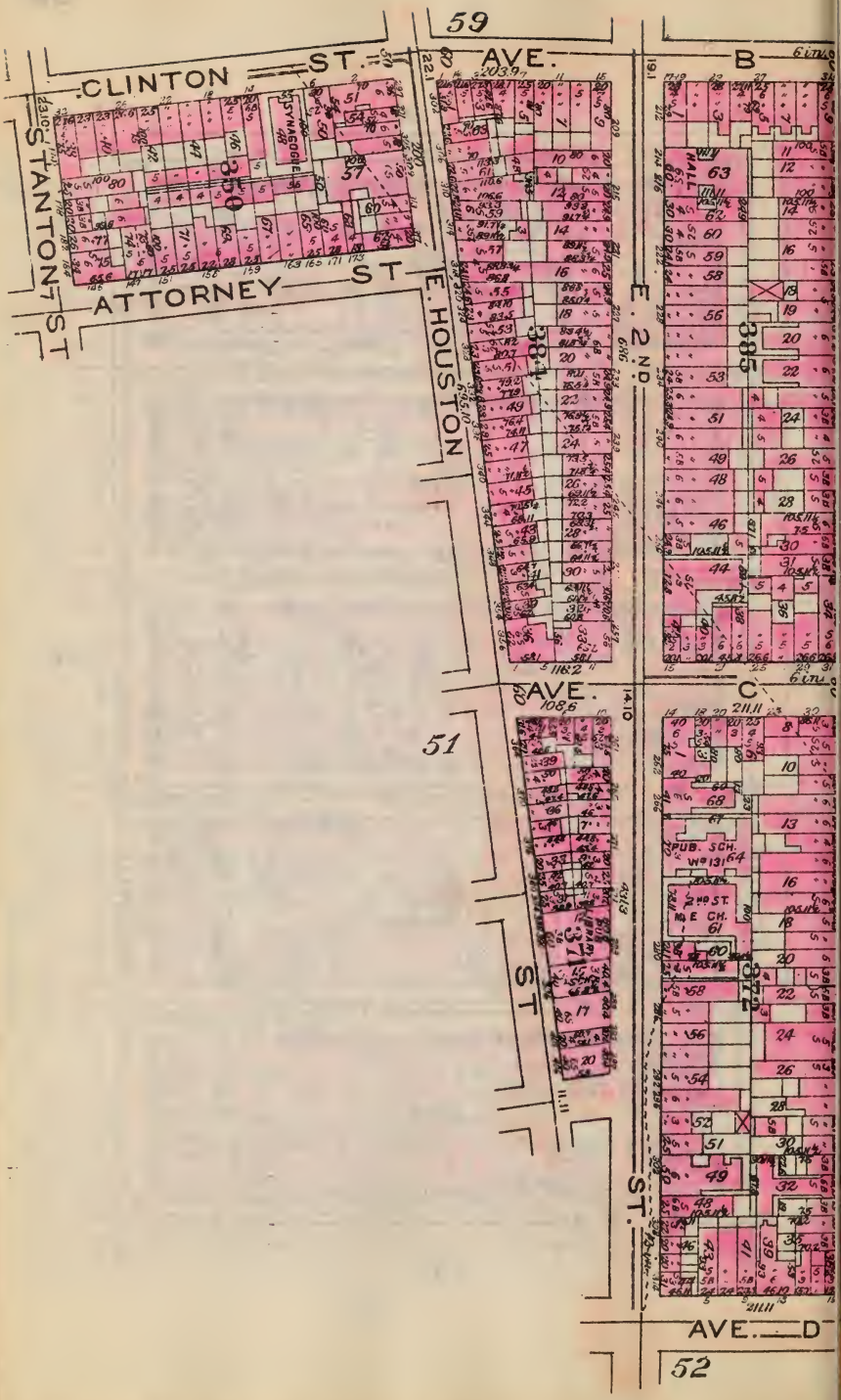
59
CLINTON ST.
AVE. B
STANTON ST
ATTORNEY ST
E. HOUSTON
E. 2ND.
AVE. C
51
ST.
ST.
AVE. D
52
MALL
PUB. SCH.
2ND ST. M.E. CH.

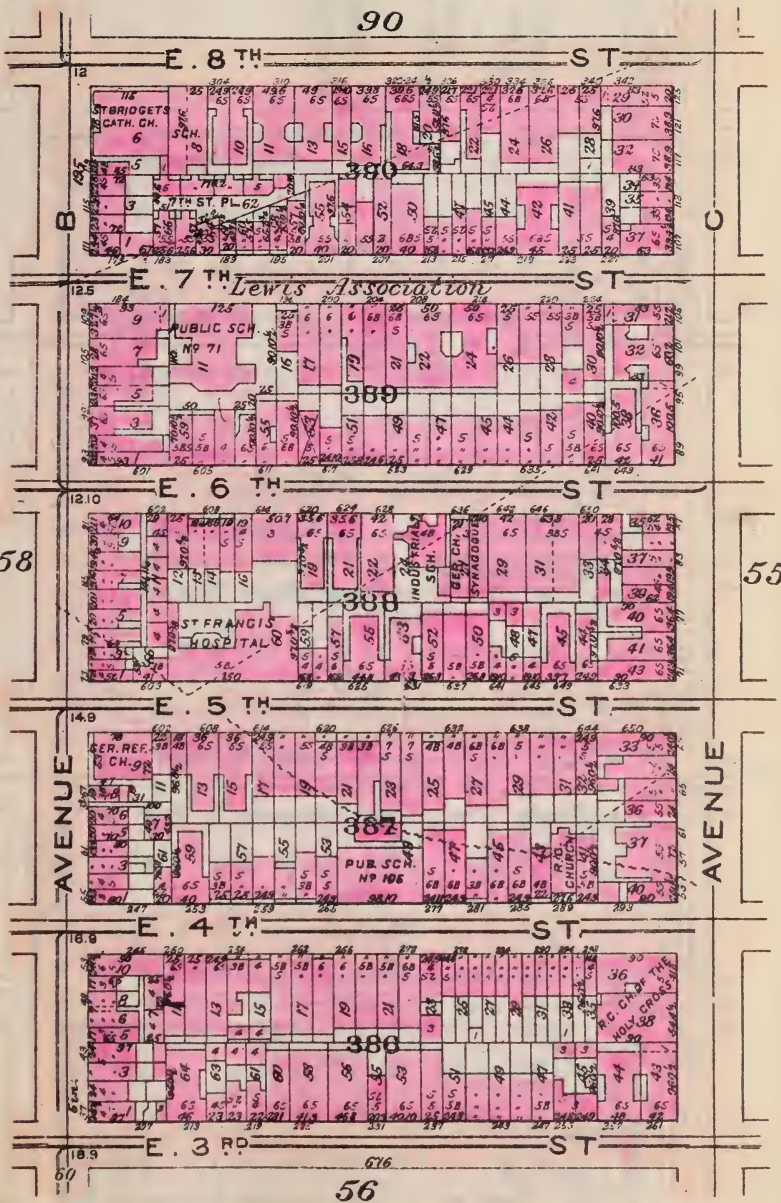
90
E. 8TH ST
E. 7TH ST
E. 6TH ST
E. 5TH ST
E. 4TH ST
E. 3RD ST
B
C
58
55
56
AVENUE
AVENUE
ST BRIDGETS CATH. CH.
SCH.
7TH ST. PL.
390
Lewis Association
PUBLIC SCH. No 71
389
ST FRANCIS HOSPITAL
INDUSTRIAL SCH.
GER. CH.
SYNAGOGUE
388
GER. REF. CH.
387
PUB. SCH. No 106
R.C. CHURCH
R.C. CH. OF THE HOLY CROSS
386

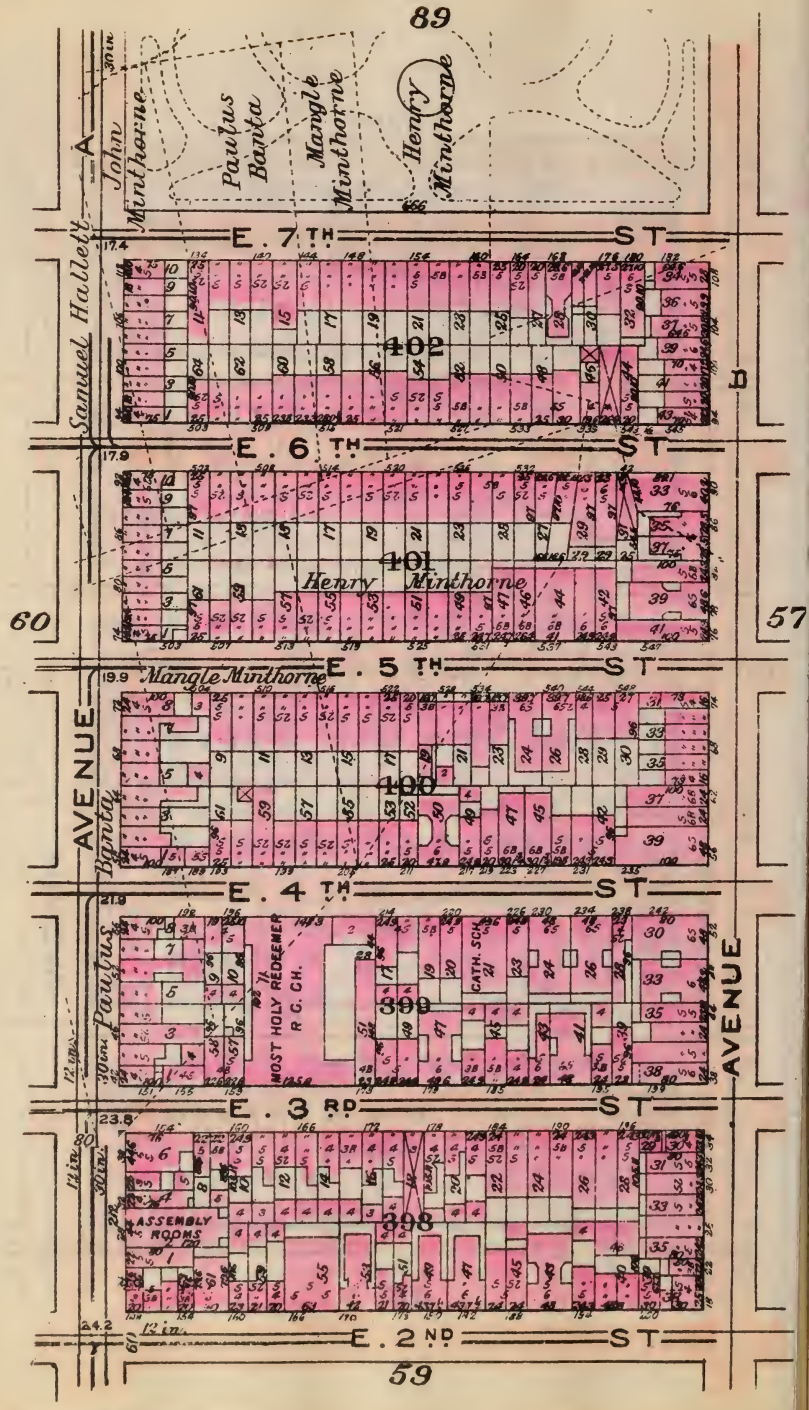
89
Paulus Banta
Mangle Minthorne
Henry Minthorne
John Minthorne
Samuel Hallett
A
B
E. 7TH ST
E. 6TH ST
E. 5TH ST
E. 4TH ST
E. 3RD ST
E. 2ND ST
402
401
400
399
398
Henry Minthorne
Mangle Minthorne
Bunty
Paulus
AVENUE
AVENUE
MOST HOLY REDEEMER R.C. CH.
CATH. SCH.
ASSEMBLY ROOMS
60
57
59
80

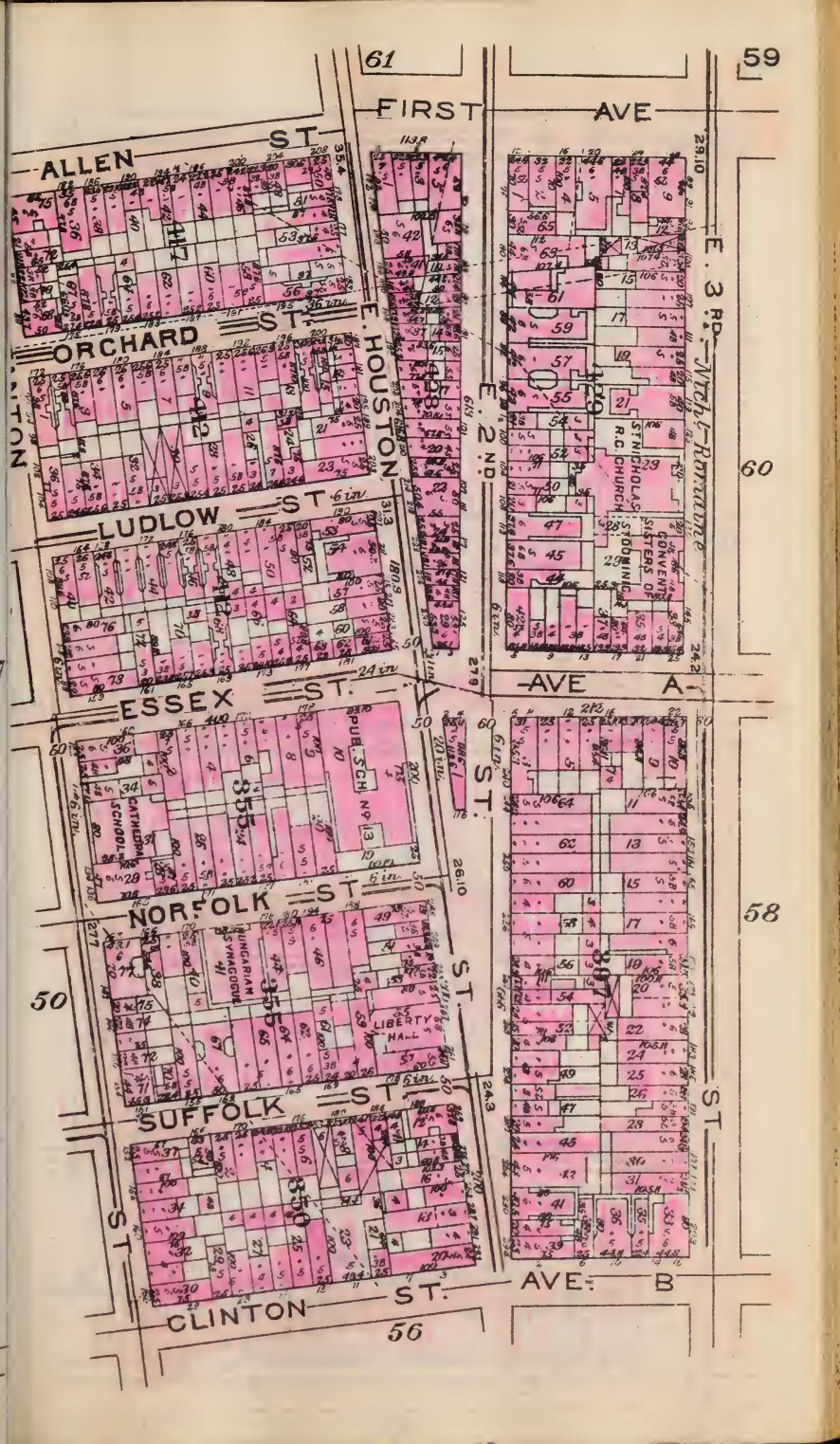
61
59
FIRST
AVE
ALLEN
ST
ORCHARD
ST
E. HOUSTON
E. 2ND
E. 3RD
Nicholas Ranaume
LUDLOW
ST
ESSEX
ST.
AVE
A
ST.
ST.
NORFOLK
ST
ST.
SUFFOLK
ST
ST
ST
CLINTON
ST.
AVE.
B
ST
60
58
56
50
R.C. CHURCH
ST. NICHOLAS
CONVENT OF
STS. DOMINICK
PUBL. SCH. No. 13
CATHEDRAL
SCHOOL
HUNGARIAN
ST. VRACGOVIC
LIBERTY
HALL

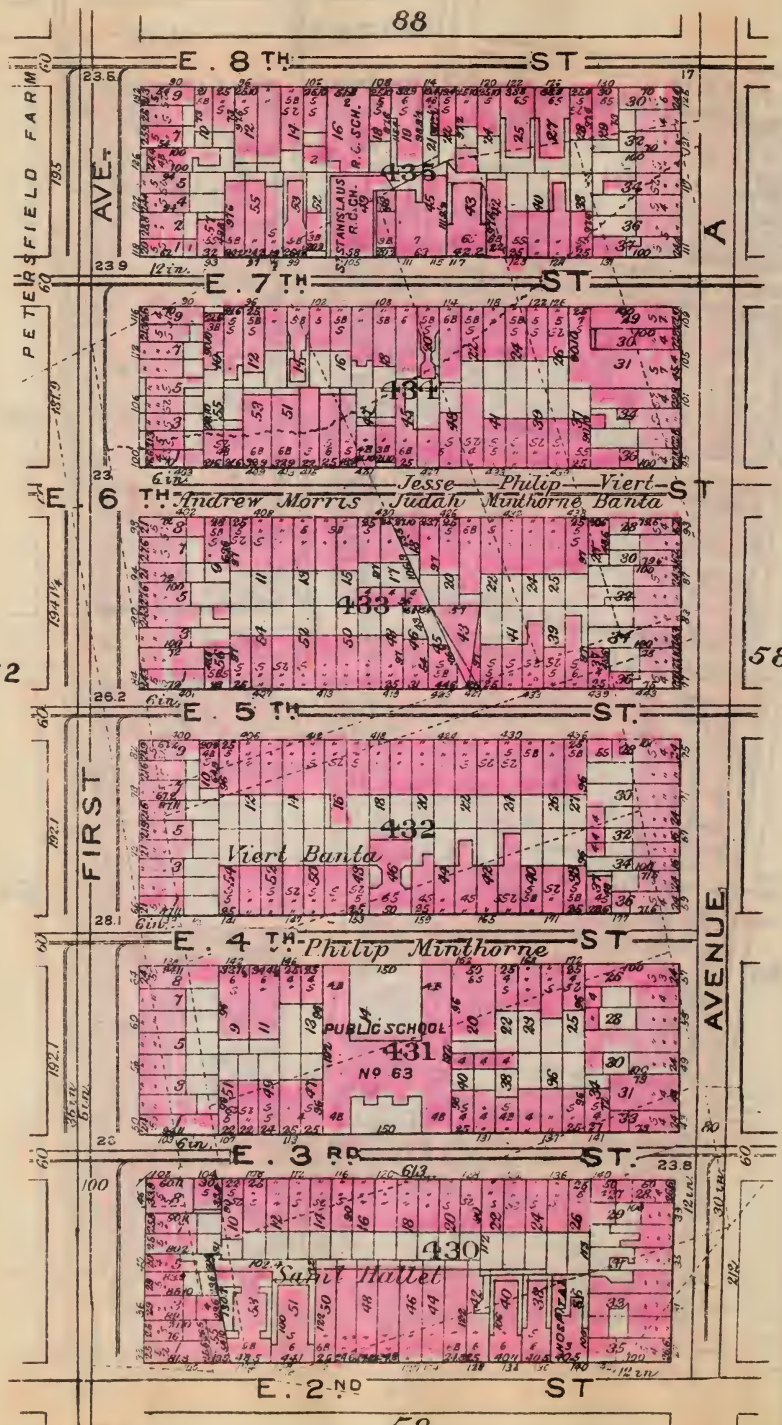
88
E. 8TH ST
E. 7TH ST
E. 6TH ST
E. 5TH ST.
E. 4TH ST
E. 3RD ST.
E. 2ND ST
PETERSFIELD FARM
FIRST AVE.
A AVENUE
R.C. SCH.
ST. WENCESLAUS R.C. CH.
435
434
Jesse Andrew Morris
Philip Judah Minthorne
Viert Banta
433
58
62
432
Viert Banta
Philip Minthorne
PUBLIC SCHOOL
431
No 63
430
Saint Mattet
HOSPITAL
59

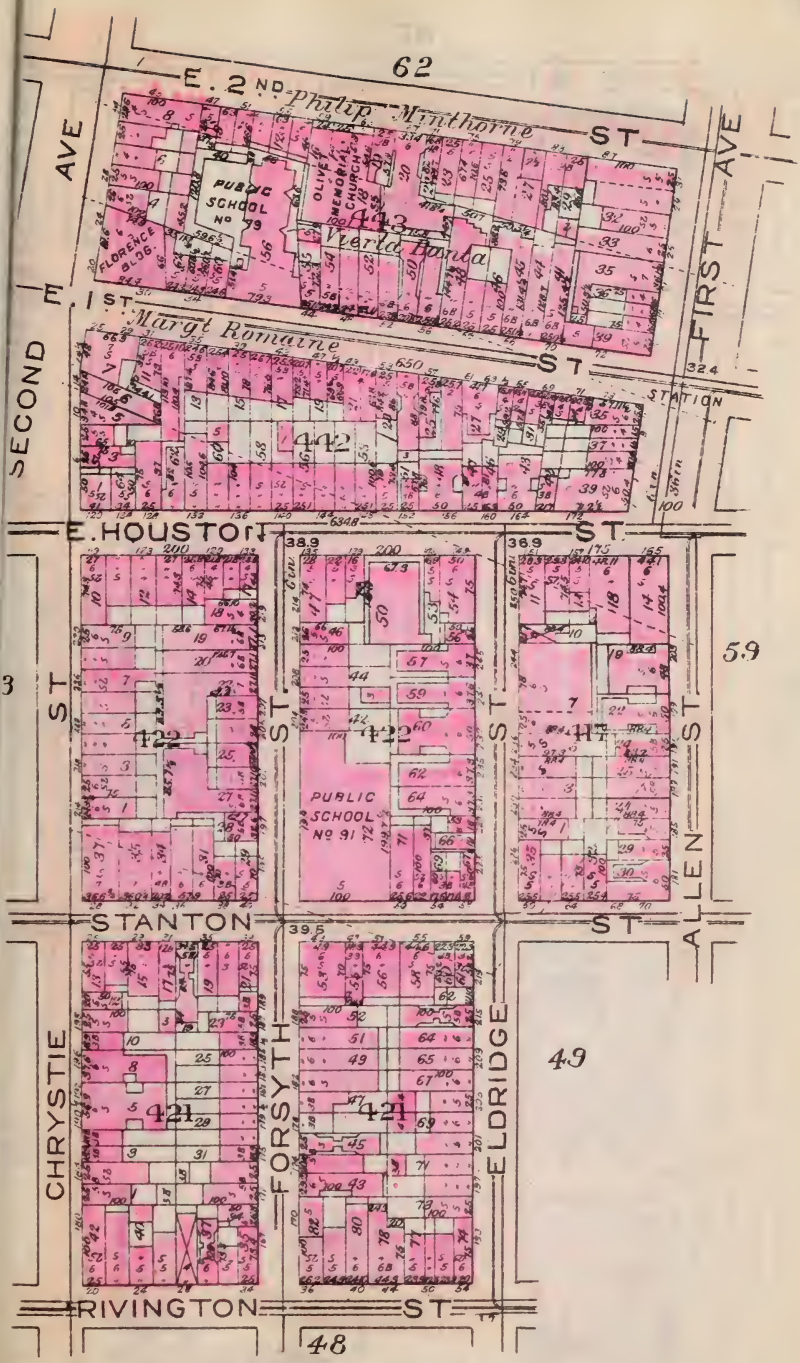
62
E. 2ND
Philip Minthorne
ST
AVE
PUBLIC SCHOOL No 79
FLORENCE BLDG.
OLIVE MEMORIAL CHURCH
443
Verla Bonda
FIRST
AVE
E. 1ST
Margt Romaine
ST
SECOND
STATION
442
E. HOUSTON
ST
38.9
36.9
5.9
422
422
411
PUBLIC SCHOOL No 91
ST
ALLEN
STANTON
ST
39.5
CHRYSTIE
FORSYTH
ELDRIDGE
421
421
49
RIVINGTON
ST
48

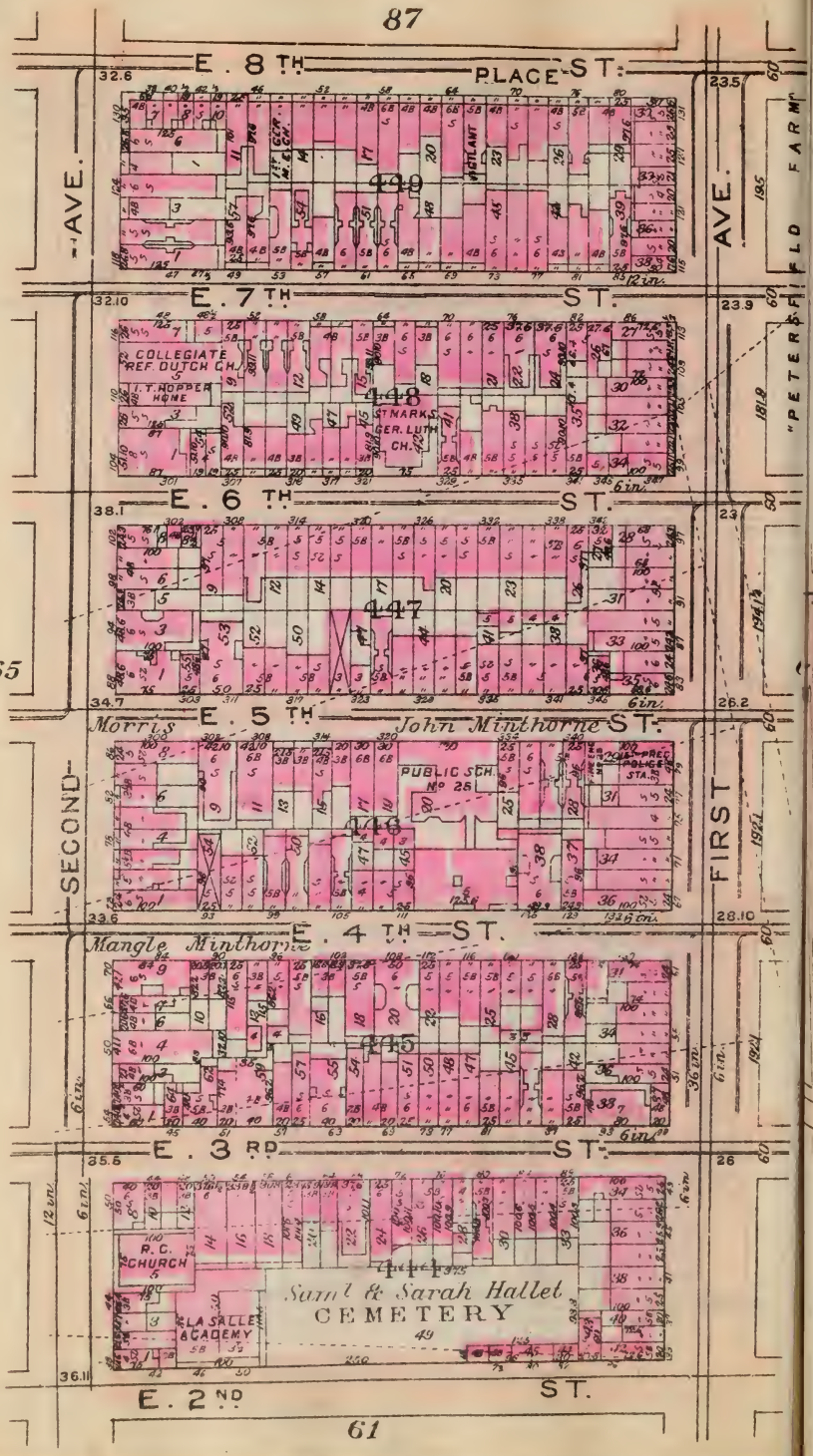
87
E. 8TH PLACE ST.
AVE.
AVE.
499
E. 7TH ST.
COLLEGIATE REF. DUTCH CH.
I. T. HOPPER HOME
448
ST MARKS GER. LUTH. CH.
"PETERSFIELD FARM"
E. 6TH ST.
447
65
E. 5TH ST.
Morris
John Minthorne
PUBLIC SCH. No 25
446
SECOND
FIRST
E. 4TH ST.
Mangle Minthorne
445
E. 3RD ST.
R. C. CHURCH
LA SALLE ACADEMY
Saml & Sarah Hallet
CEMETERY
E. 2ND ST.
61

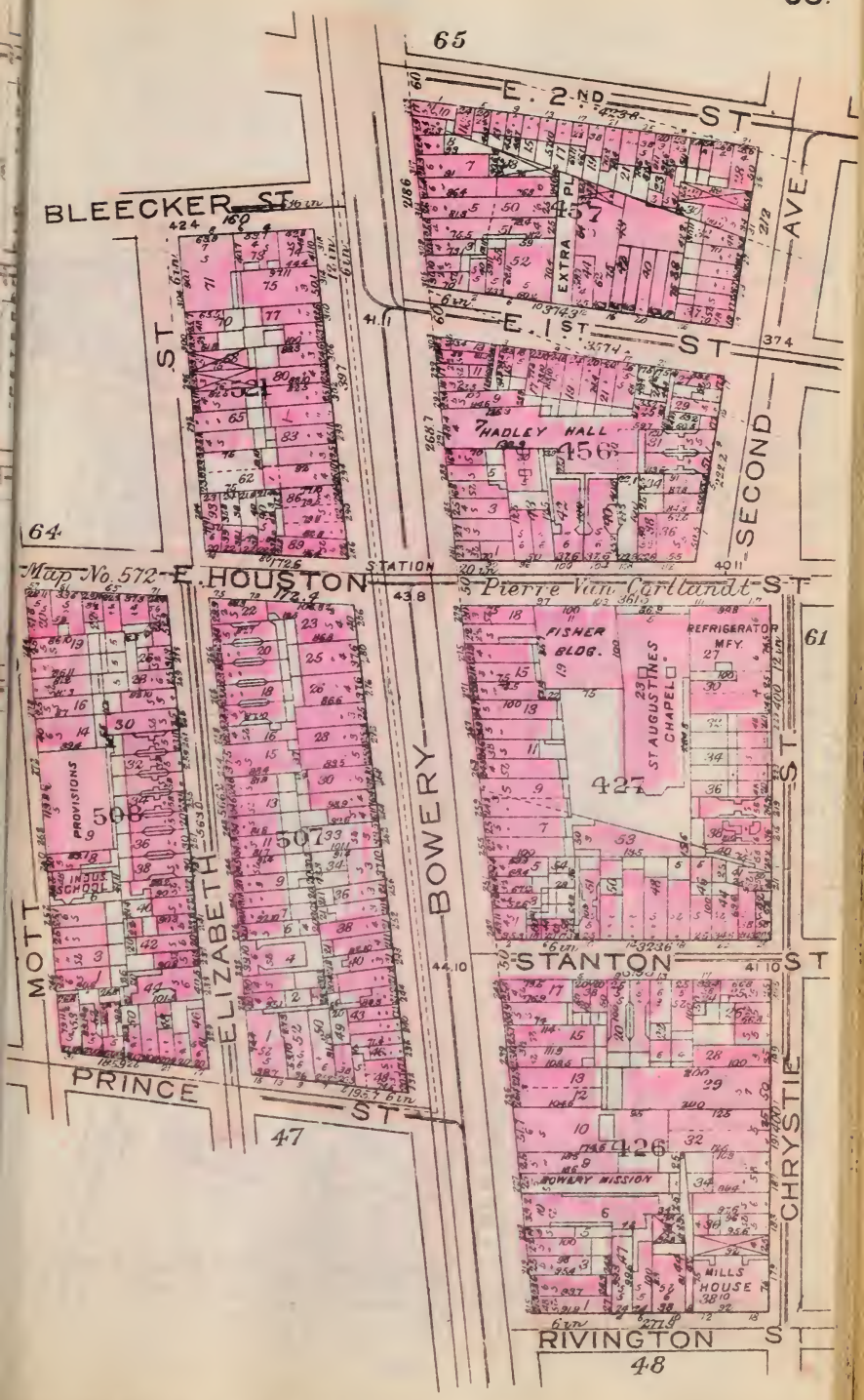
65
E. 2ND ST
BLEECKER ST
EXTRA PL
407
AVE
E. 1ST ST
HADLEY HALL
456
SECOND
64
Map No. 572
E. HOUSTON STATION
Pierre Van Cortlandt ST
FISHER BLDG.
REFRIGERATOR MFY.
ST AUGUSTINES CHAPEL
427
61
PROVISIONS
INDUS SCHOOL
508
507
MOTT
ELIZABETH
BOWERY
STANTON ST
PRINCE ST
47
426
BOWERY MISSION
MILLS HOUSE
CHRYSTIE
RIVINGTON ST
48

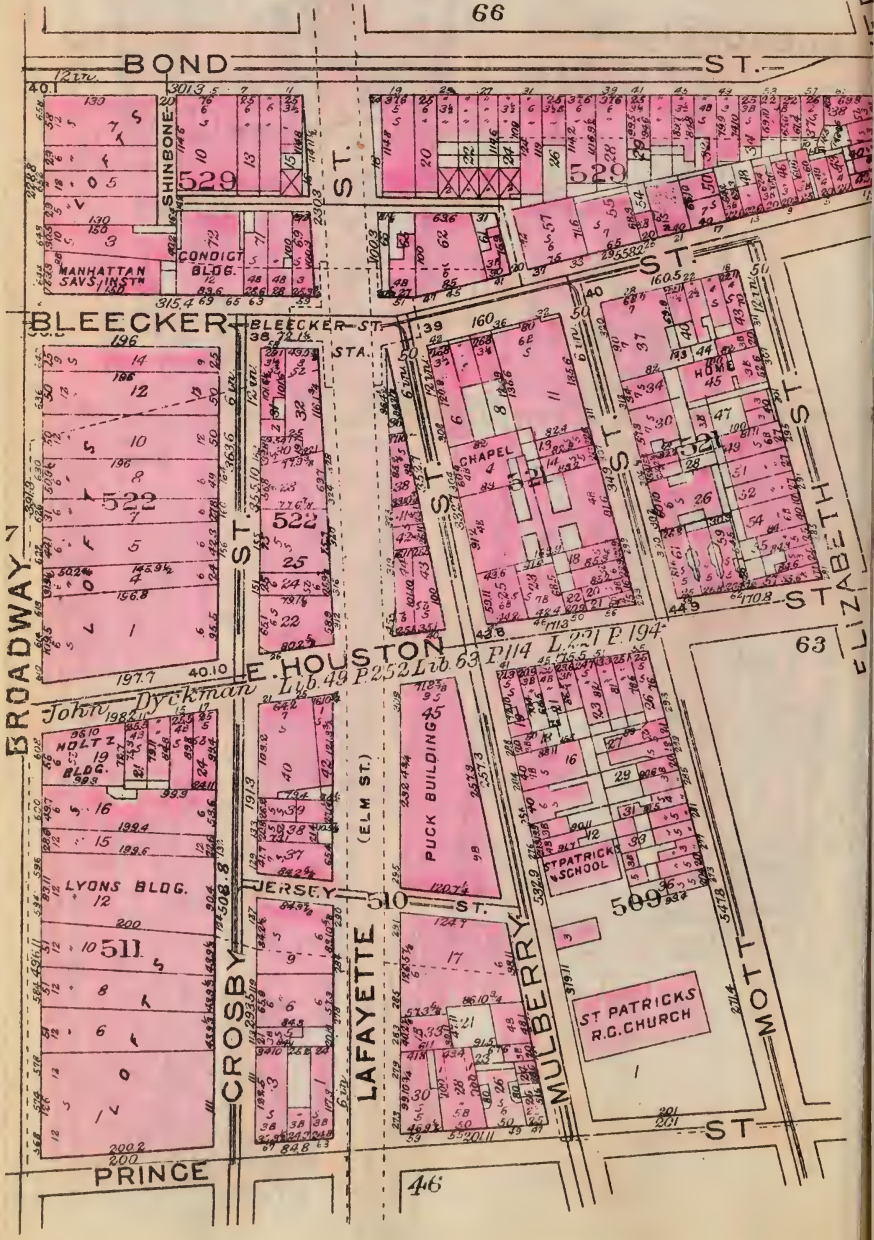
66
BOND ST.
SHINBONE ST.
529
CONDICT BLDG.
MANHATTAN SAVS. INSTN
BLEECKER
BLEECKER ST.
522
521
CHAPEL
HOME
ELIZABETH ST.
BROADWAY
E. HOUSTON
Lib. 49 P. 252 Lib. 63 P. 114 Lib. 21 P. 194
John Dyckman
HOLTZ BLDG.
LYONS BLDG.
511
PUCK BUILDING
(ELM ST.)
JERSEY ST.
510
ST PATRICKS SCHOOL
509
ST PATRICKS R.C. CHURCH
CROSBY
LAFAYETTE
MULBERRY
MOTT
PRINCE
46
63

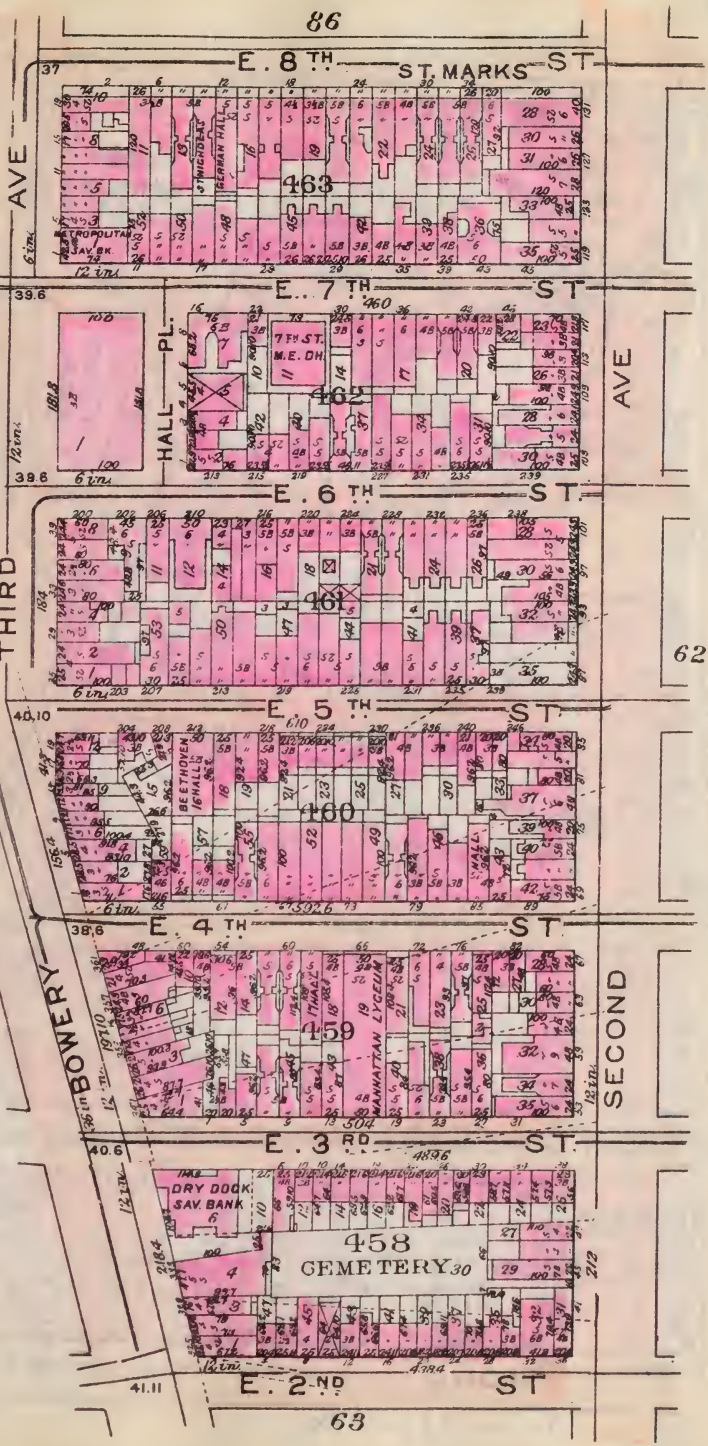
86
E. 8TH ST. MARKS ST
AVE
463
METROPOLITAN SAV. BK.
ST. NICHOLAS
GERMAN HALL
E. 7TH ST
462
7TH ST. M.E. CH.
HALL PL.
AVE
E. 6TH ST
THIRD
461
62
E. 5TH ST
460
BEETHOVEN HALL
E. 4TH ST
459
MANHATTAN LYCEUM
BOWERY
SECOND
E. 3RD ST
DRY DOCK SAV. BANK
458
CEMETERY
E. 2ND ST
63

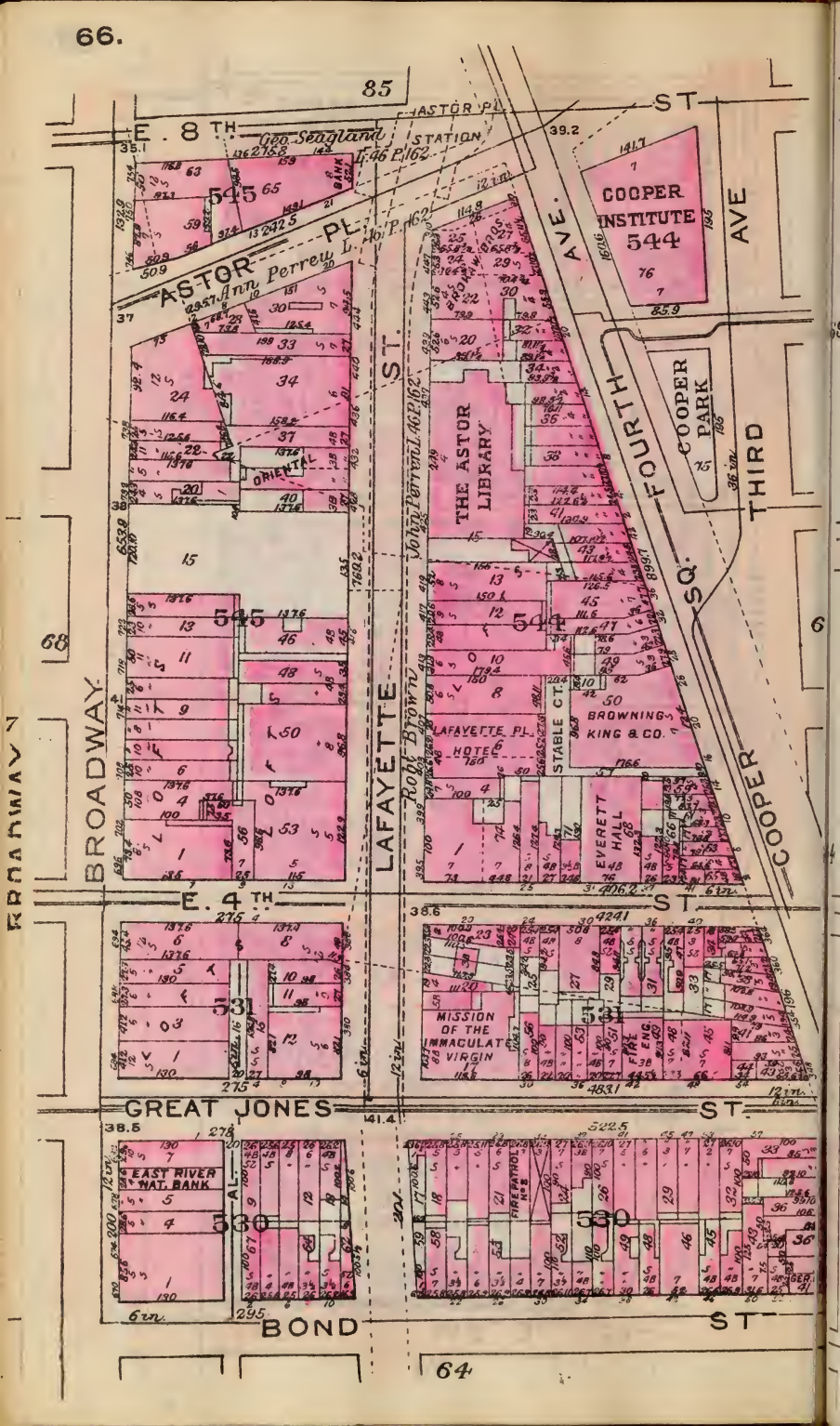
E. 8 TH ST
ASTOR PL
Geo. Seagland
STATION
L.46 P.162
ASTOR PL
Ann Perrell L.
COOPER INSTITUTE 544
COOPER PARK
FOURTH AVE
THIRD AVE
SQ.
THE ASTOR LIBRARY
ORIENTAL
BROADWAY
LAFAYETTE ST.
John Perrell L.46 P.162
Robt. Brown
LAFAYETTE PL
HOTEL
STABLE CT
BROWNING KING & CO.
EVERETT HALL
COOPER
E. 4 TH ST
MISSION OF THE IMMACULATE VIRGIN
GREAT JONES ST
EAST RIVER NAT. BANK
FIRE PATROL No 8
FIRE ENG
BOND ST

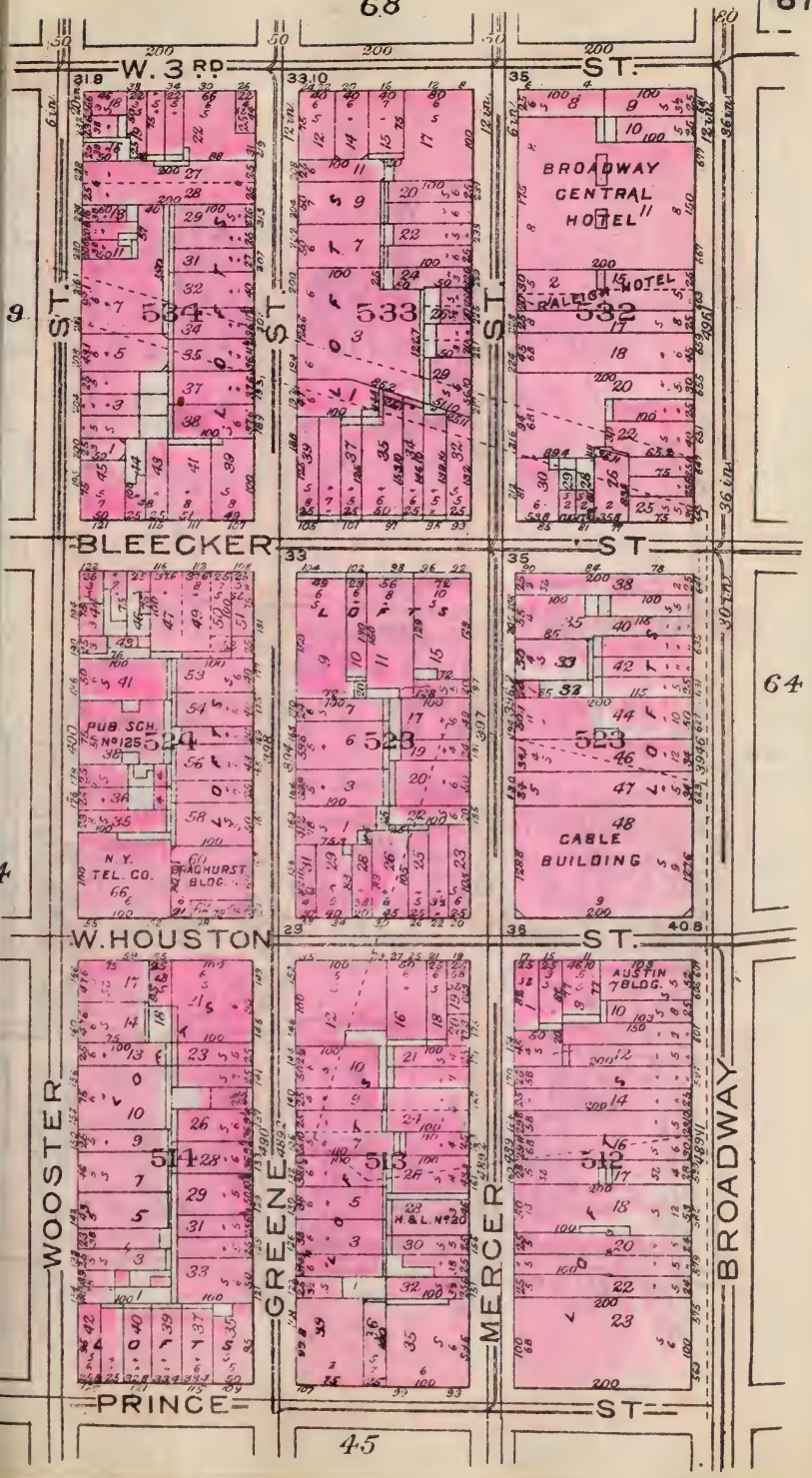
W. 3 RD ST.
BLEECKER ST
W. HOUSTON ST.
PRINCE ST
WOOSTER ST.
GREENE ST.
MERCER ST.
BROADWAY
BROADWAY CENTRAL HOTEL
RALEIGH HOTEL
PUB. SCH. No 125
N.Y. TEL. CO.
BRADHURST BLDG.
CABLE BUILDING
AUSTIN BLDG.
H. & L. No 20
532
533
534
523
524
512
513
514
9
4
64
45

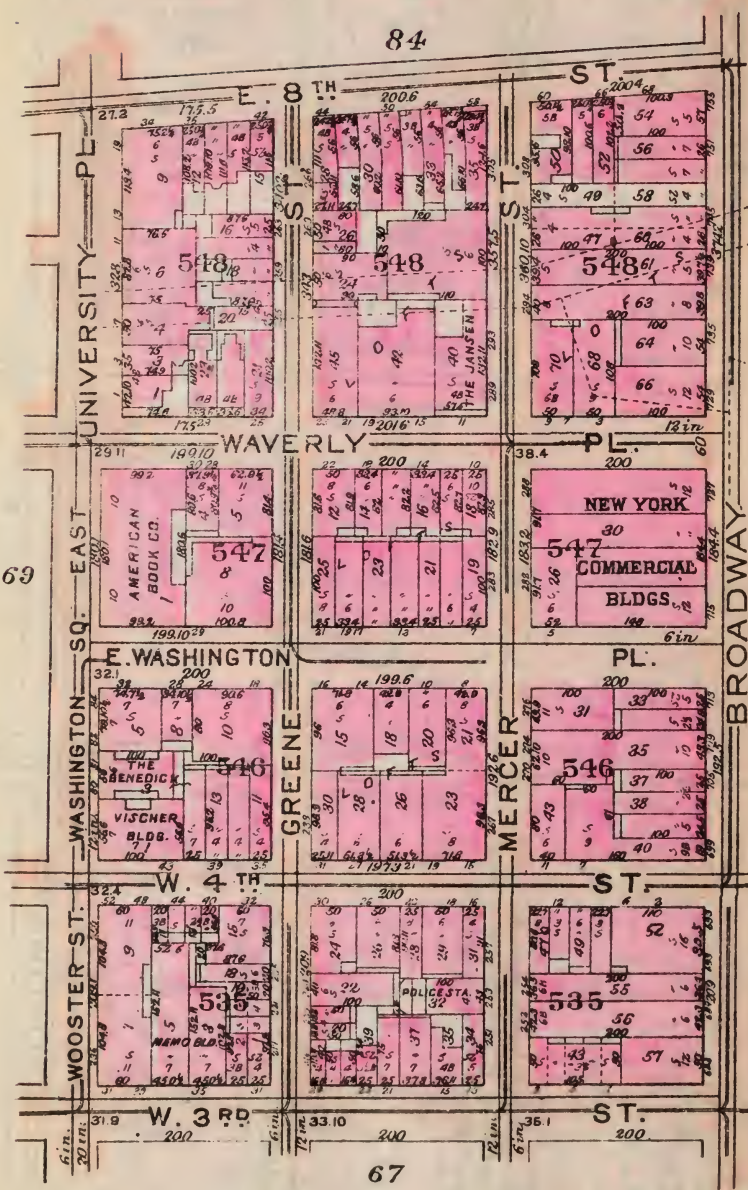
84
E. 8TH ST.
UNIVERSITY PL.
EAST SQ.
WASHINGTON
WOOSTER ST.
GREENE ST.
MERCER ST.
BROADWAY
WAVERLY PL.
E. WASHINGTON PL.
W. 4TH ST.
W. 3RD ST.
548
547
546
535
AMERICAN BOOK CO.
THE JANSEN
NEW YORK COMMERCIAL BLDGS.
THE BENEDICK
VISCHER BLDG.
NEMO BLDG.
POLICE STA.
69
67

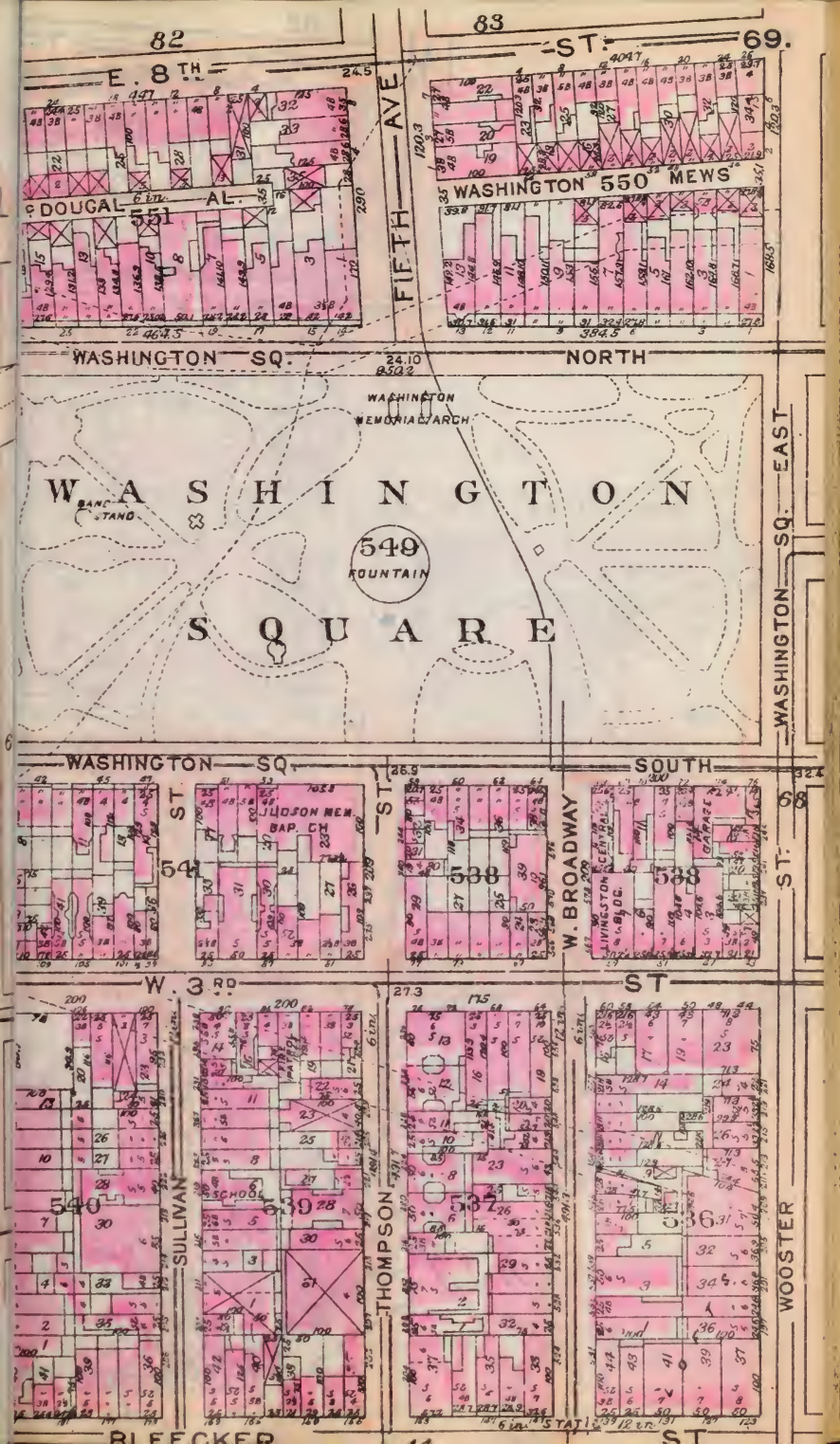
82
83
ST.
69.
E. 8TH
FIFTH AVE
WASHINGTON MEWS
DOUGAL
AL.
WASHINGTON SQ.
NORTH
WASHINGTON MEMORIAL ARCH
WASHINGTON
BAND STAND
549
FOUNTAIN
SQUARE
WASHINGTON SQ. EAST
WASHINGTON SQ.
SOUTH
ST
JUDSON MEM. BAP. CH
W. BROADWAY
LIVINGSTON CENTRAL BLDG.
GARAGE
68
W. 3RD
ST
SULLIVAN
SCHOOL
THOMPSON
WOOSTER
BLEECKER
ST

82
W. 8TH ST
AVE.
WAVERLY PL
553
552
WASHINGTON
80
W. WASHINGTON PL.
W. 4TH
592
74
JONES ST.
CORNELIA ST.
BLEECKER
589
71
HOLLEY
543
W. 4TH ST.
WASHINGTON
W. 3RD ST.
546
SIXTH
MINETTA LANE
542
MINETTA ST.
ST

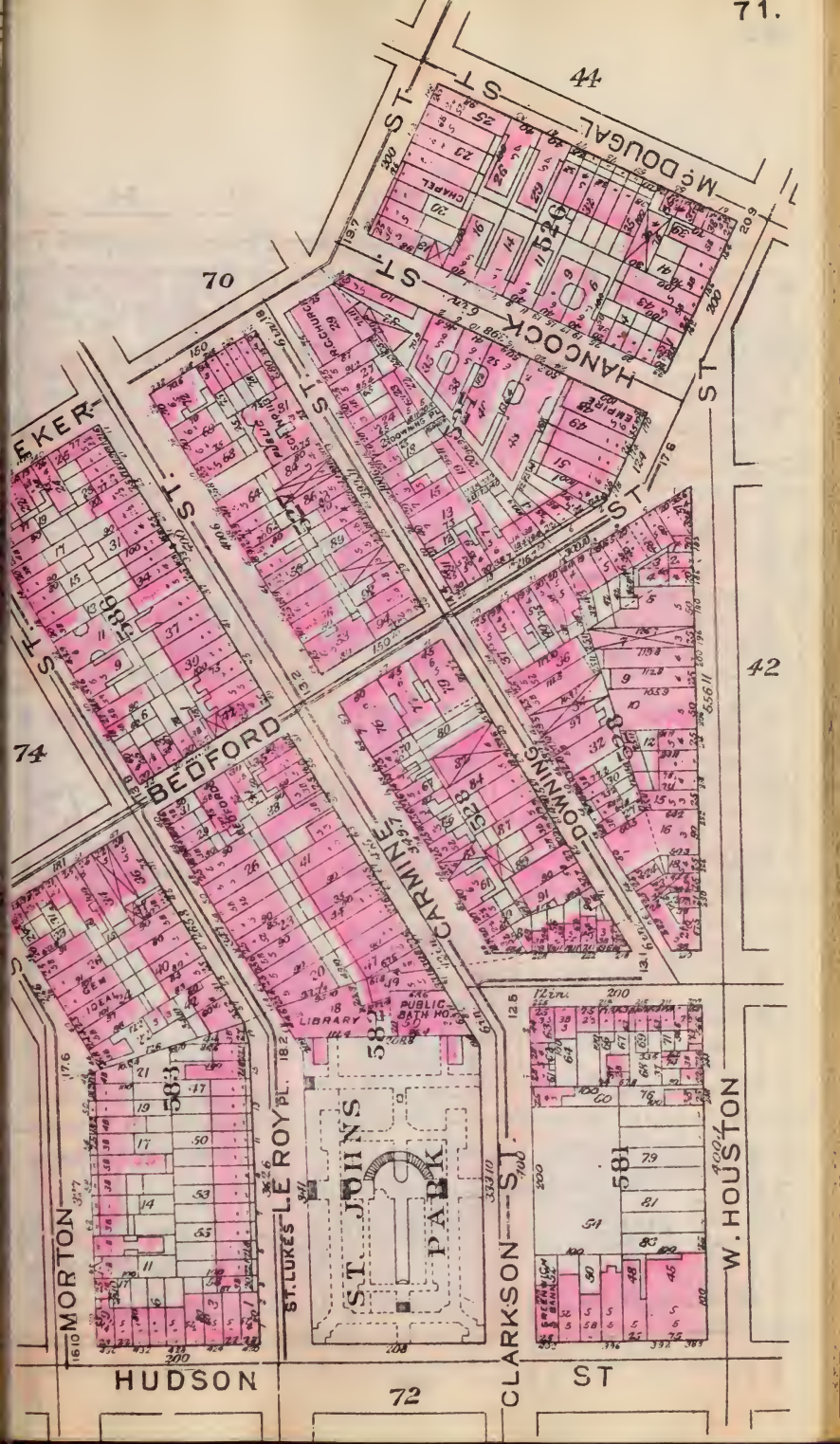
44
70
74
42
72
McDOUGAL ST
HANCOCK ST
BEDFORD ST
CARMINE ST
DOWNING ST
LEROY PL.
ST. LUKES
ST. JOHNS PARK
PUBLIC BATH HO.
LIBRARY
CLARKSON ST
W. HOUSTON
MORTON
HUDSON ST
CHAPEL
PRESCOTT PL.
583
582
581
583
583
583
583
583

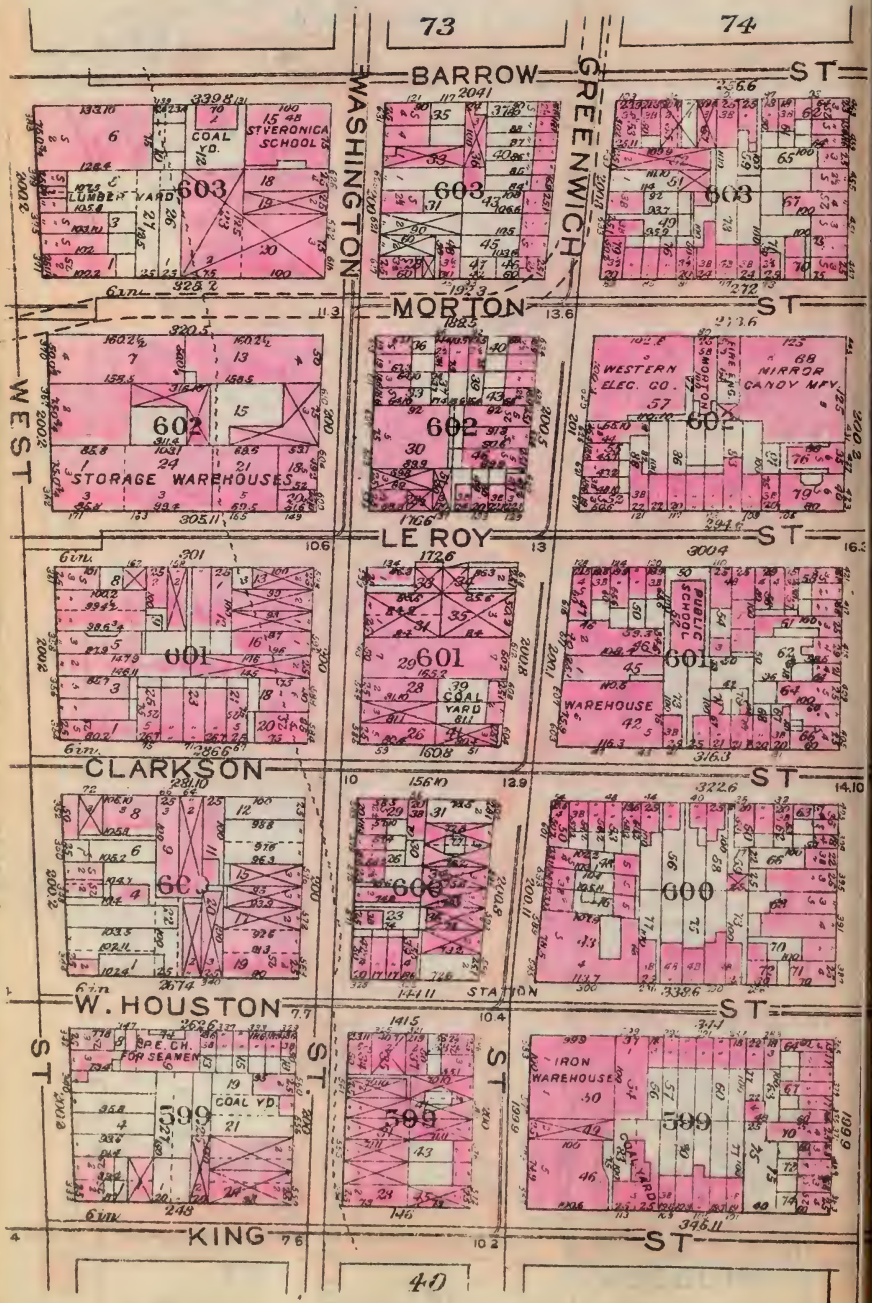
73
74
BARROW ST
MORTON ST
LE ROY ST
CLARKSON ST
W. HOUSTON ST
KING ST
WASHINGTON ST
GREENWICH ST
WEST ST
STVERONICA SCHOOL
COAL YD.
LUMBER YARD
STORAGE WAREHOUSES
WESTERN ELEC. CO.
MIRROR CANDY MFY.
PUBLIC SCHOOL
WAREHOUSE
COAL YARD
STATION
SPE. CH. FOR SEAMEN
COAL YD
IRON WAREHOUSE
COAL YARD
40

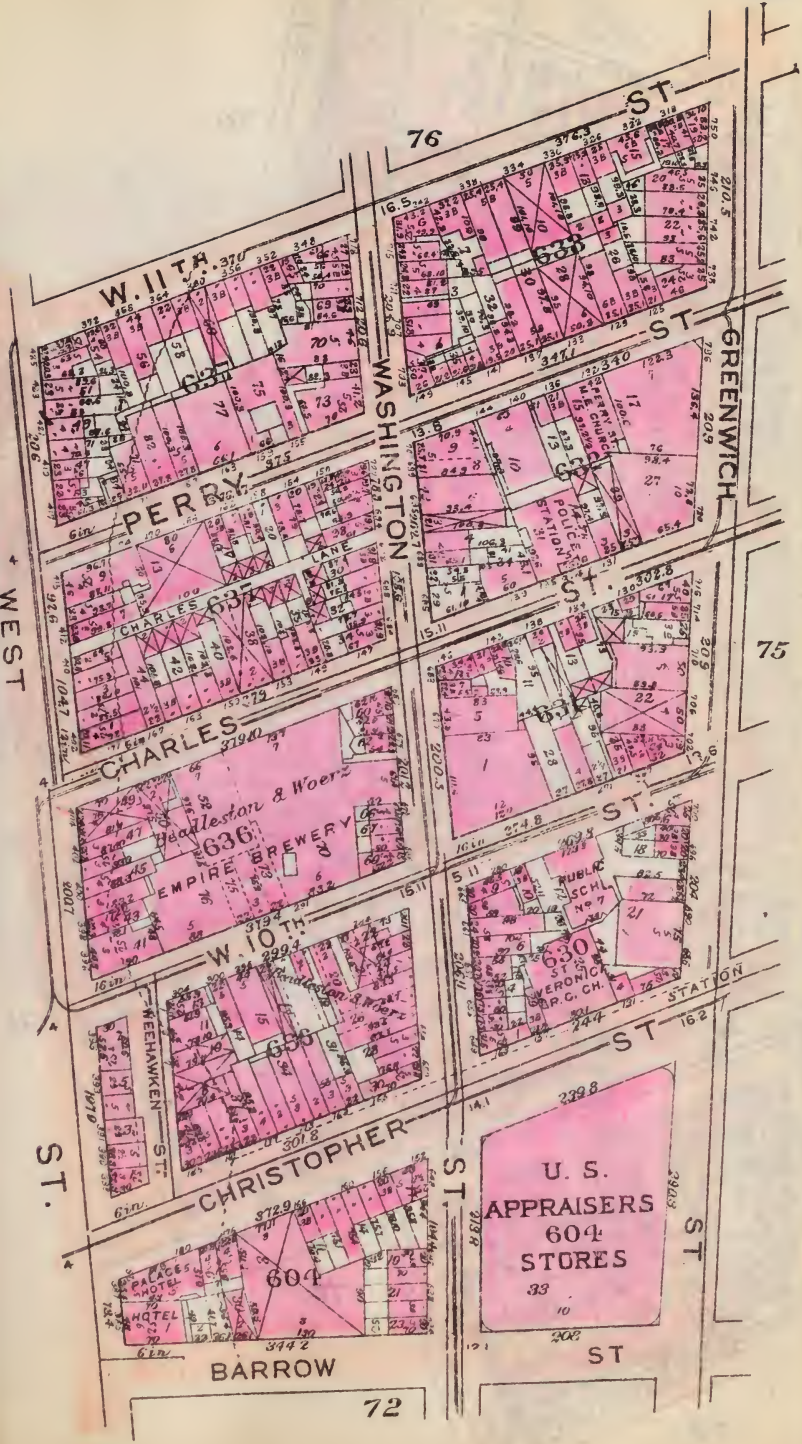
76
75
72
W. 11TH
W. 10TH
CHARLES
PERRY
WASHINGTON
GREENWICH
WEST
ST.
CHRISTOPHER
BARROW
WEEHAWKEN
STATION
CHARLES LANE
POLICE STATION
PUBLIC SCHL No 7
ST VERONICA R.C. CH.
EMPIRE BREWERY
Headleston & Woerz
PALACES HOTEL
HOTEL
U. S. APPRAISERS 604 STORES
633
634
635
636
637
638
630
604

SHERIDAN SQ.
W. 4TH ST.
CHRISTOPHER ST.
BLEECKER ST.
GROVE ST.
BARROW ST.
COMMERCE ST.
JONES ST.
BEDFORD ST.
HUDSON ST.
GREENWICH ST.
MORTON ST.
PUBLIC SCHOOL No. 3
ST. LUKE'S P.E. CHURCH
ST. LUKE'S GARDEN
70
71
72
73

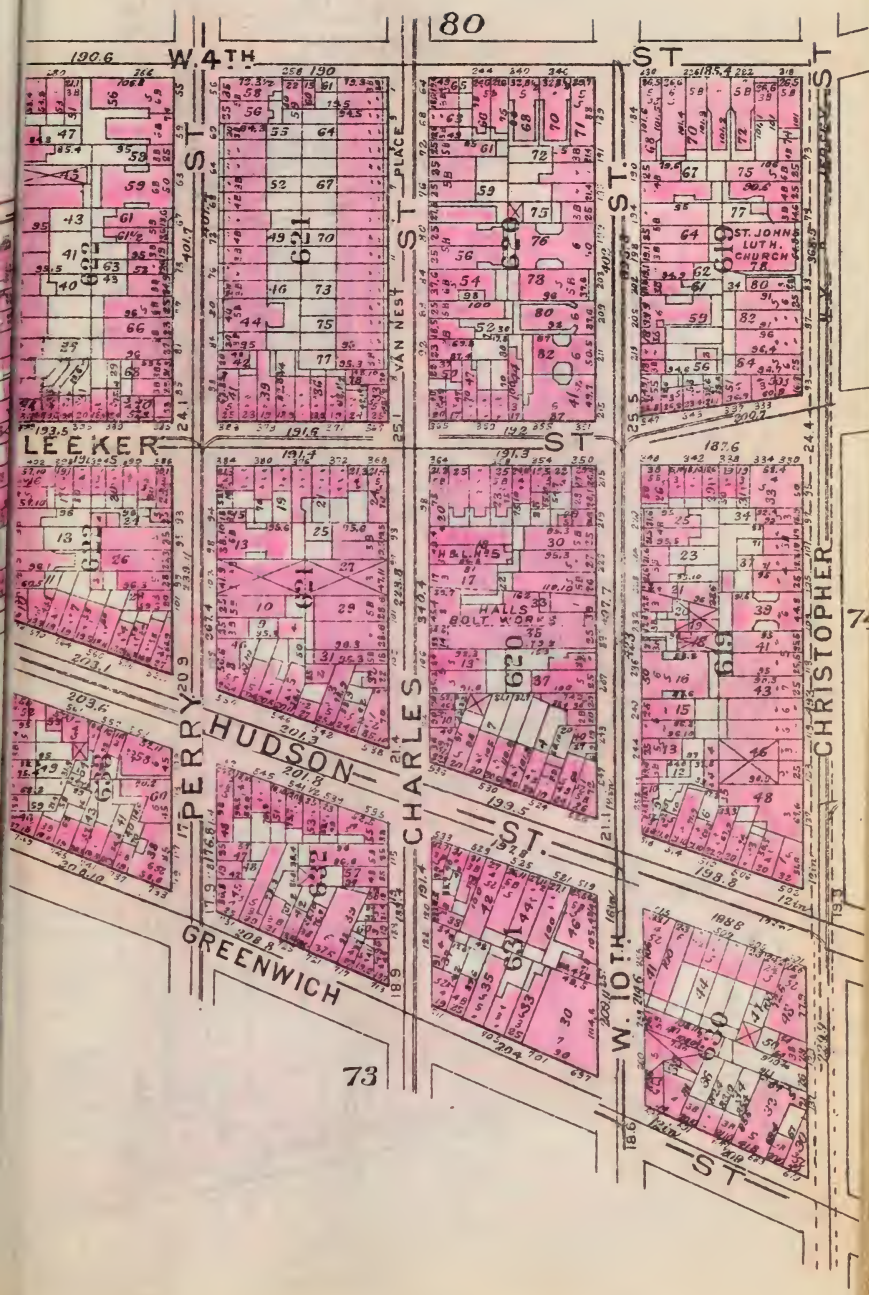
80
W. 4TH ST
LEEKER
PERRY
HUDSON
GREENWICH
CHARLES ST.
VAN NEST PLACE
ST. JOHNS LUTH. CHURCH
CHRISTOPHER
HALLS BOLT WORKS
W. 10TH ST
73
74

BLEECKER ST.
HUDSON ST
GREENWICH ST
WASHINGTON ST
WEST ST
BANK ST
BETHUNE ST
W. 12TH
W. 11TH
WESTERN ELECTRIC CO.
WESTERN ELECTRIC CO.
WILSON BLDG
CROSS BLDG
COAL YD.
79
78
77
75
73
610
633
634
638
639

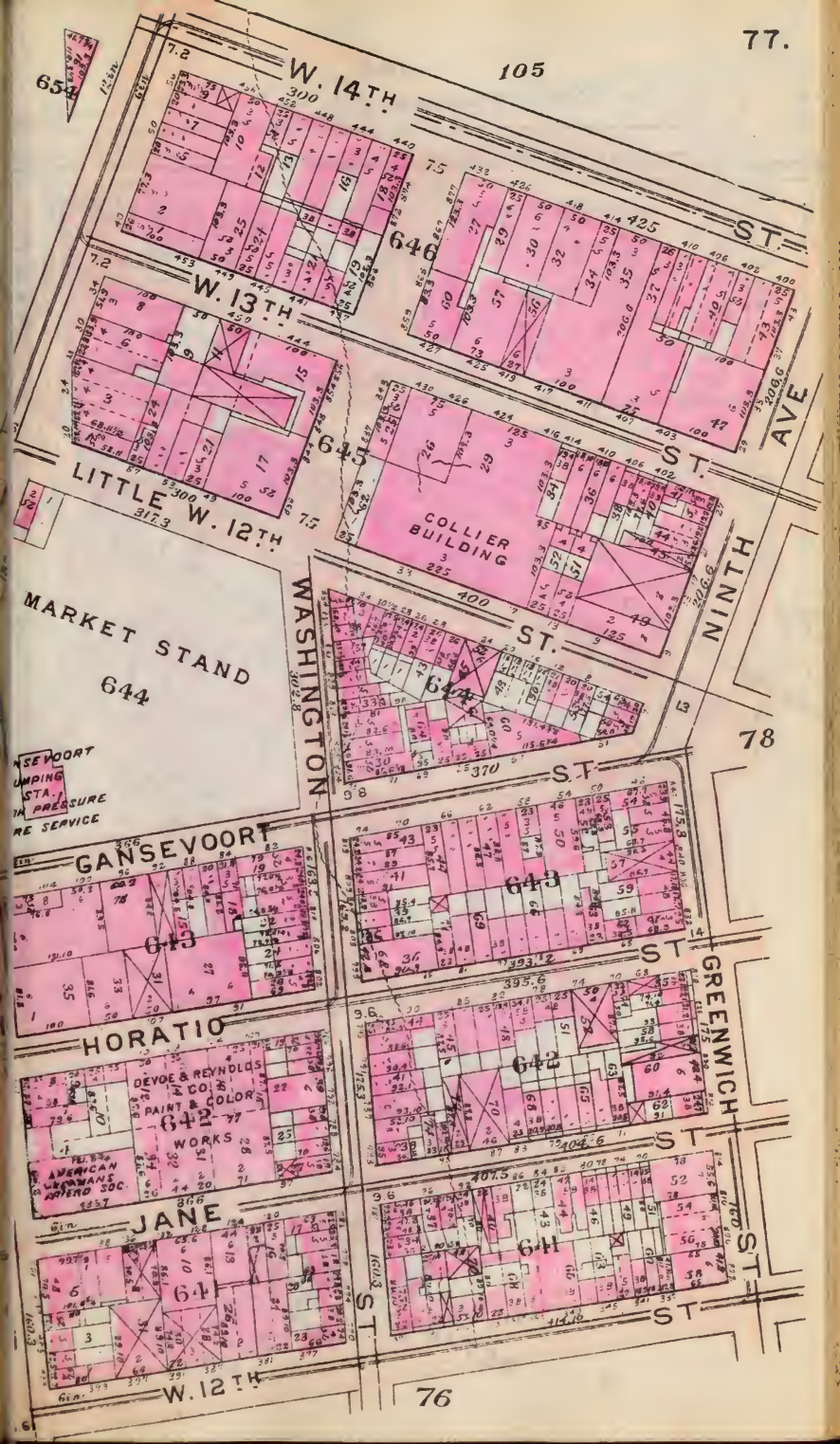
W. 14TH
105
ST.
W. 13TH
646
645
ST.
AVE
LITTLE W. 12TH
COLLIER BUILDING
MARKET STAND
644
WASHINGTON
ST.
NINTH
78
370
ST
GANSEVOORT
643
613
ST
GREENWICH
HORATIO
642
DEVOE & REYNOLDS CO. PAINT & COLOR WORKS
AMERICAN LEGIONNAIRES
JANE
641
ST
W. 12TH
76

104
Sir Peter Warren Farm
W. 14TH ST
W. 13TH ST
W. 12TH ST
NINTH AVE.
EIGHTH AVE.
GANSEVOORT
HUDSON
GREENWICH
HORATIO
JANE
BETHUNE ST.
NEWTON BLDG.
ST. BERNARDS R.C. CHURCH
HERRING BLDG.
WING BLDG.
PUBLIC SCHOOL
LUMBER YARD
ARLINGTON SQUARE
THOWARTINN
N.Y. COUNTY BANK
STATION
630
628
77
79
76

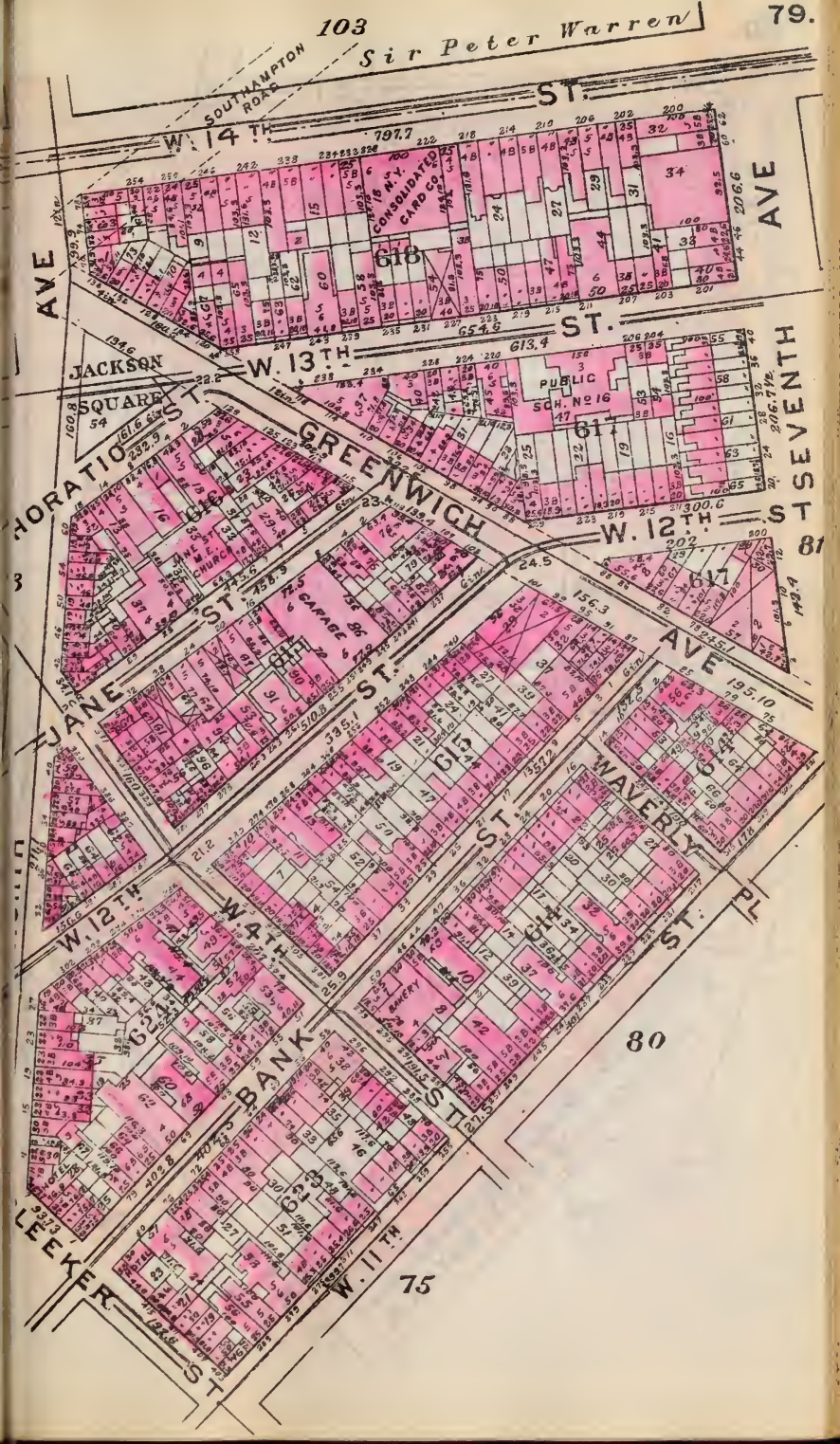
Sir Peter Warren
SOUTHAMPTON ROAD
W. 14 TH ST.
AVE
N.Y. CONSOLIDATED CARD CO.
618
JACKSON SQUARE
W. 13 TH ST.
PUBLIC SCH. No 16
617
GREENWICH AVE
W. 12 TH ST
SEVENTH ST
HORATIO ST
JANE ST.
GARAGE
WAVERLY PL
W. 12 TH ST
W. 4 TH ST
BANK ST
BAKERY
W. 11 TH ST
BLEEKER ST
80
75
81

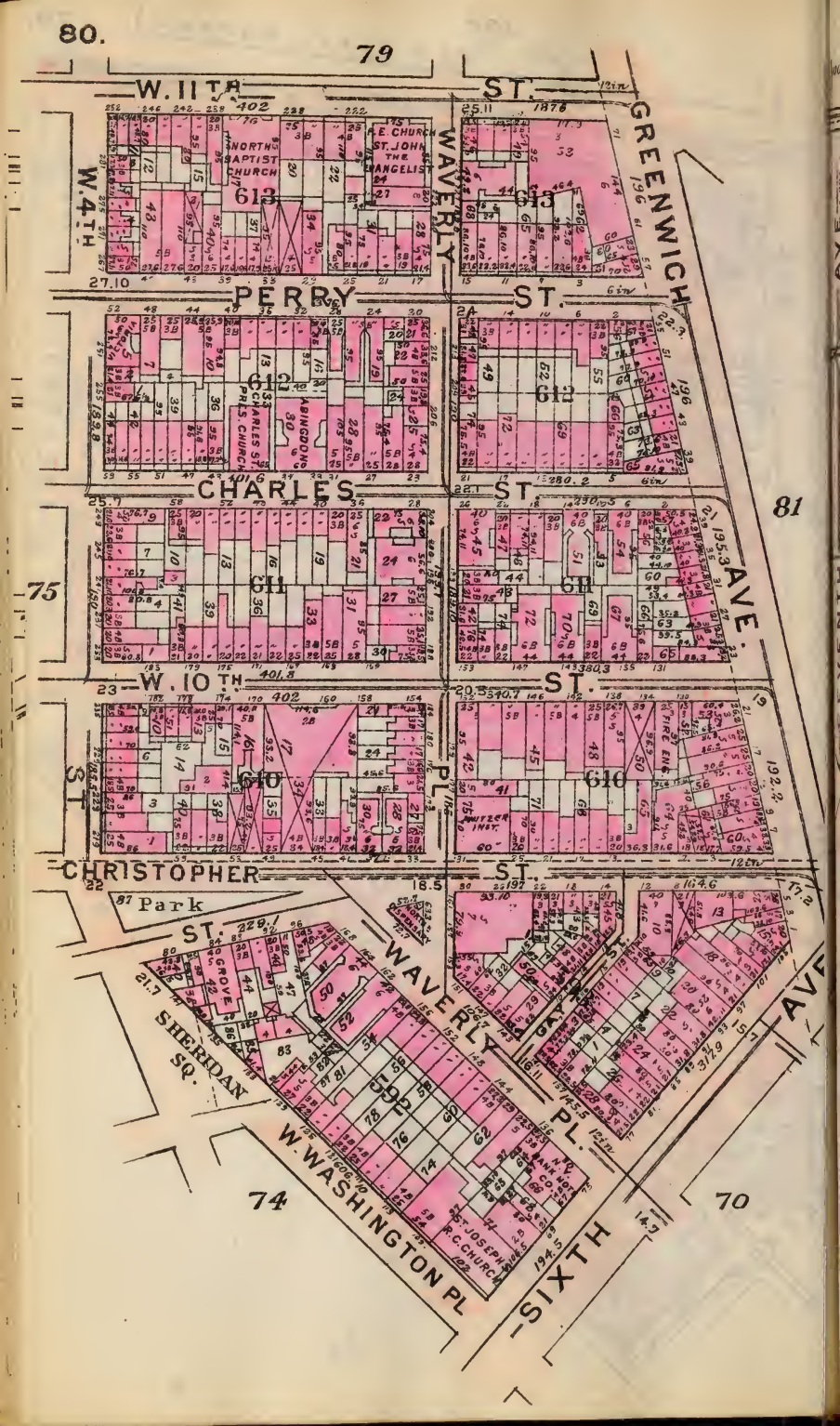
79
W. 11TH ST.
W. 4TH
NORTH BAPTIST CHURCH
A.E. CHURCH ST. JOHN THE EVANGELIST
WAVERLY
GREENWICH
PERRY ST.
CHARLES ST. PRES. CHURCH
ABINGDON
CHARLES ST.
81
75
AVE.
W. 10TH ST.
ST.
PL.
CHRISTOPHER ST.
Park
SHERIDAN SQ.
GROVE ST.
WAVERLY PL.
GAY ST.
W. WASHINGTON PL
ST. JOSEPH'S R.C. CHURCH
SIXTH AVE.
74
70

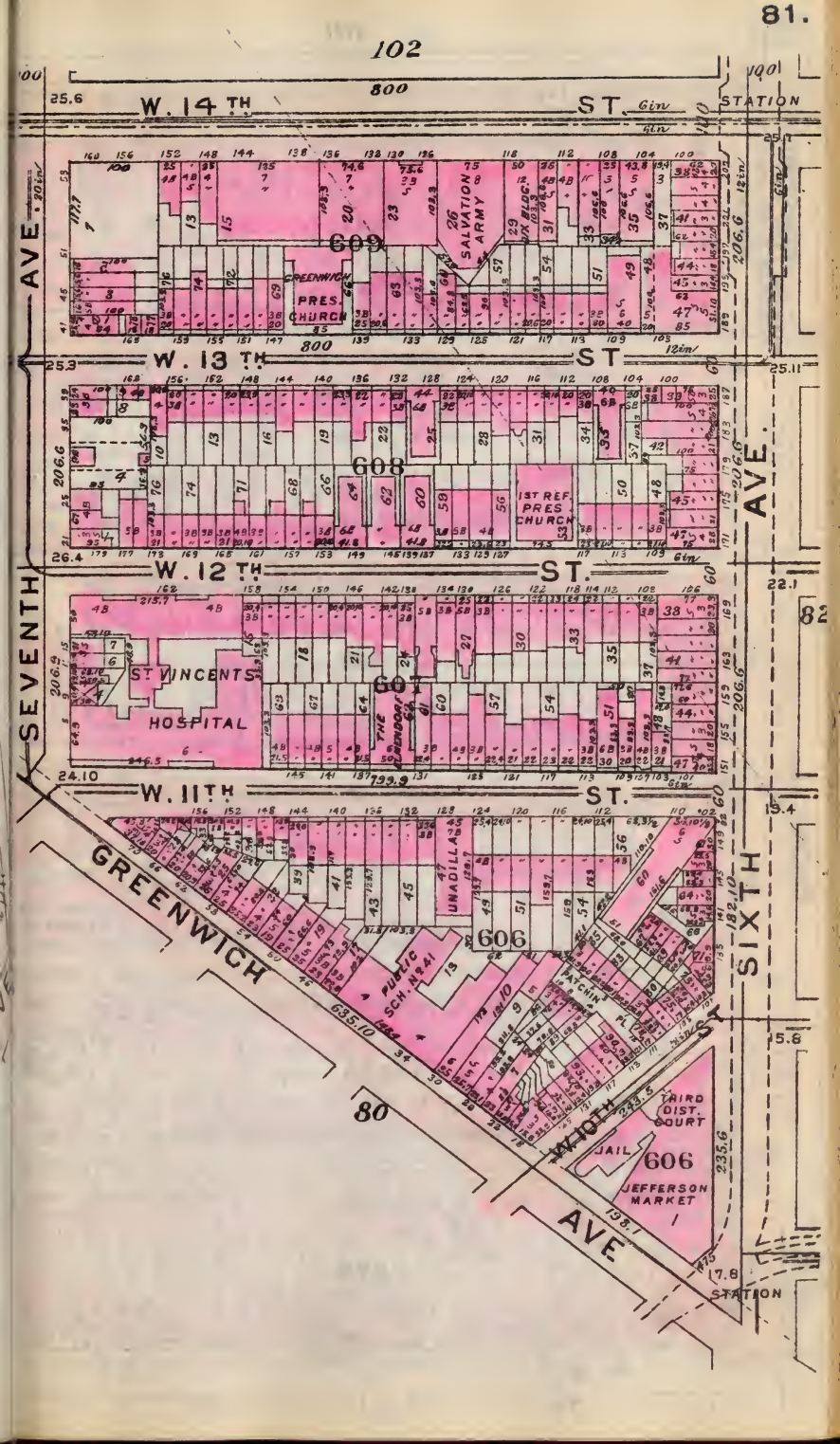
102
W. 14 TH ST.
STATION
SALVATION ARMY
GREENWICH PRES. CHURCH
609
W. 13 TH ST
608
1ST REF. PRES. CHURCH
W. 12 TH ST.
ST VINCENTS HOSPITAL
607
THE MONDAY CLUB
W. 11 TH ST.
SEVENTH AVE
SIXTH AVE.
GREENWICH AVE
UNADILLA
606
PUBLIC SCH. 42
EASTCHIN PL
THIRD DIST. COURT
JAIL
606
JEFFERSON MARKET
STATION
82
80

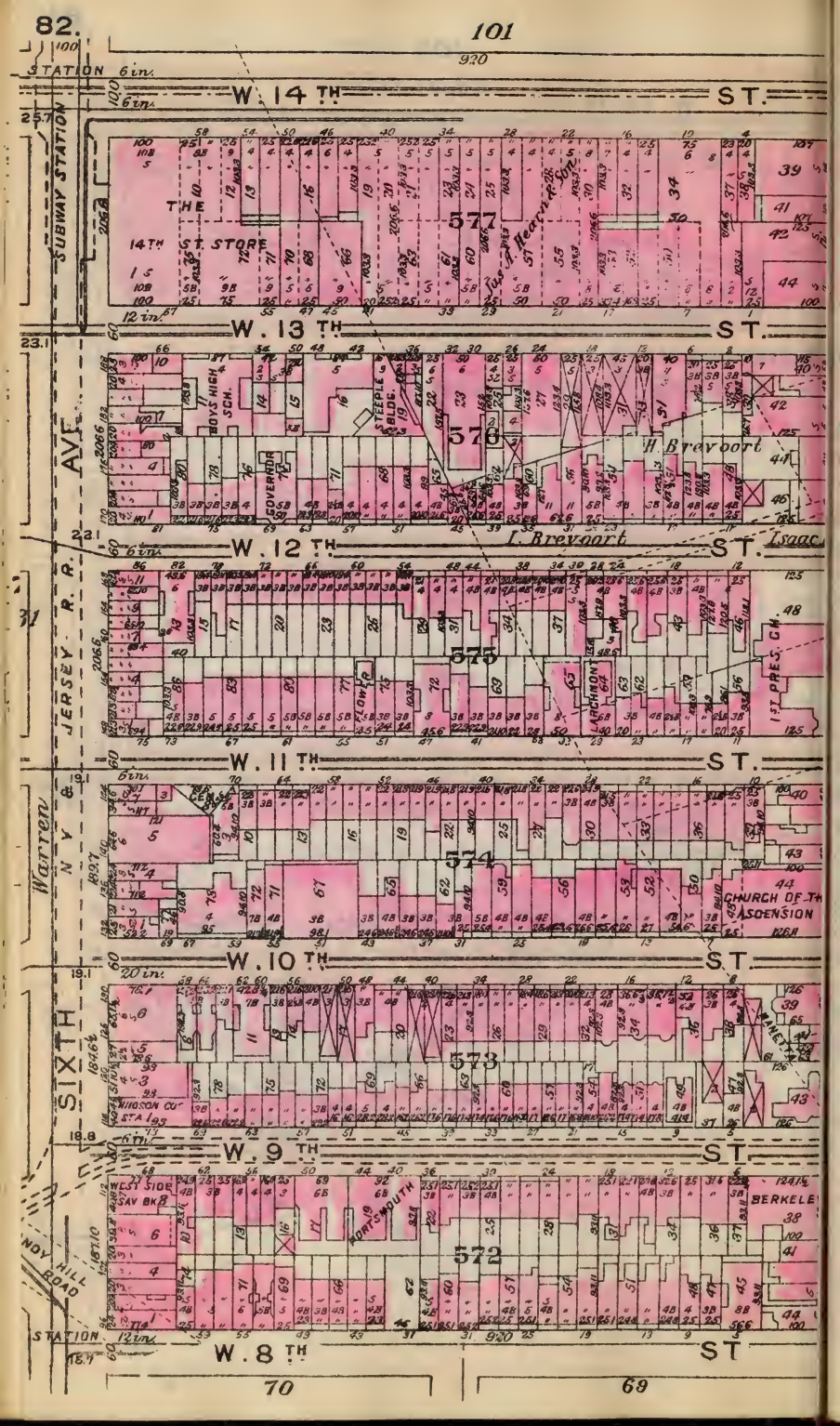
STATION
W. 14 TH ST.
W. 13 TH ST.
W. 12 TH ST.
W. 11 TH ST.
W. 10 TH ST.
W. 9 TH ST.
W. 8 TH ST
SUBWAY STATION
THE 14TH ST. STORE
577
576
575
574
573
572
BOYS HIGH SCH.
STEEPLE BLDG.
GOVERNOR
H. Brevoort
I. Brevoort
Isaac
1ST PRES. CH.
LARCHMONT
FLOWER
CEMETERY
CHURCH OF THE ASCENSION
HUDSON CO STA
WEST SIDE SAV BK
NORTH SOUTH
BERKELEY
JERSEY R. R.
Warren
N Y &
SIXTH AVE
HILL ROAD
70
69

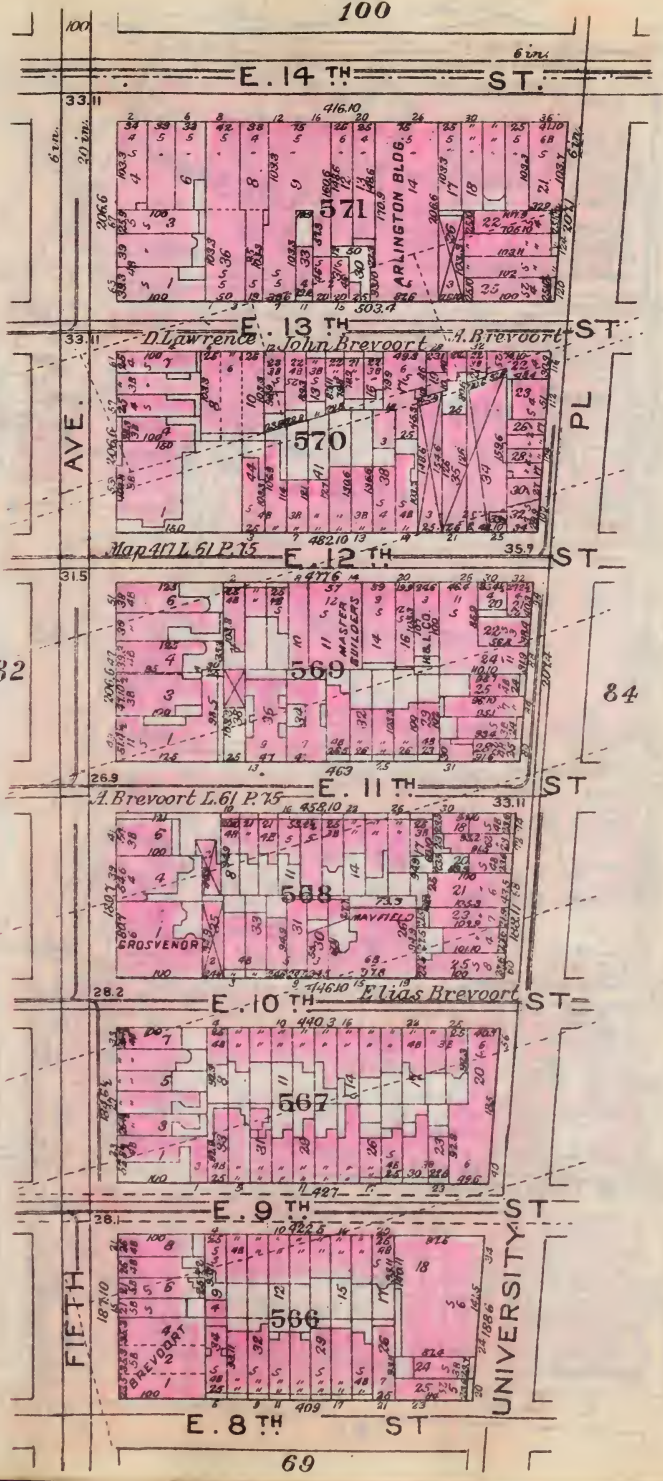
100
E. 14 TH ST.
571
ARLINGTON BLDG
E. 13 TH ST
D. Lawrence
John Brevoort
A. Brevoort
570
AVE.
PL
Map 417 L. 61 P. 75
E. 12 TH ST
569
MASTER BUILDERS
82
84
E. 11 TH ST
A. Brevoort L. 61 P. 75
568
MAYFIELD
GROSVENOR
E. 10 TH ST
Elias Brevoort
567
E. 9 TH ST
566
BREVOORT
FIFTH
UNIVERSITY
E. 8 TH ST
69

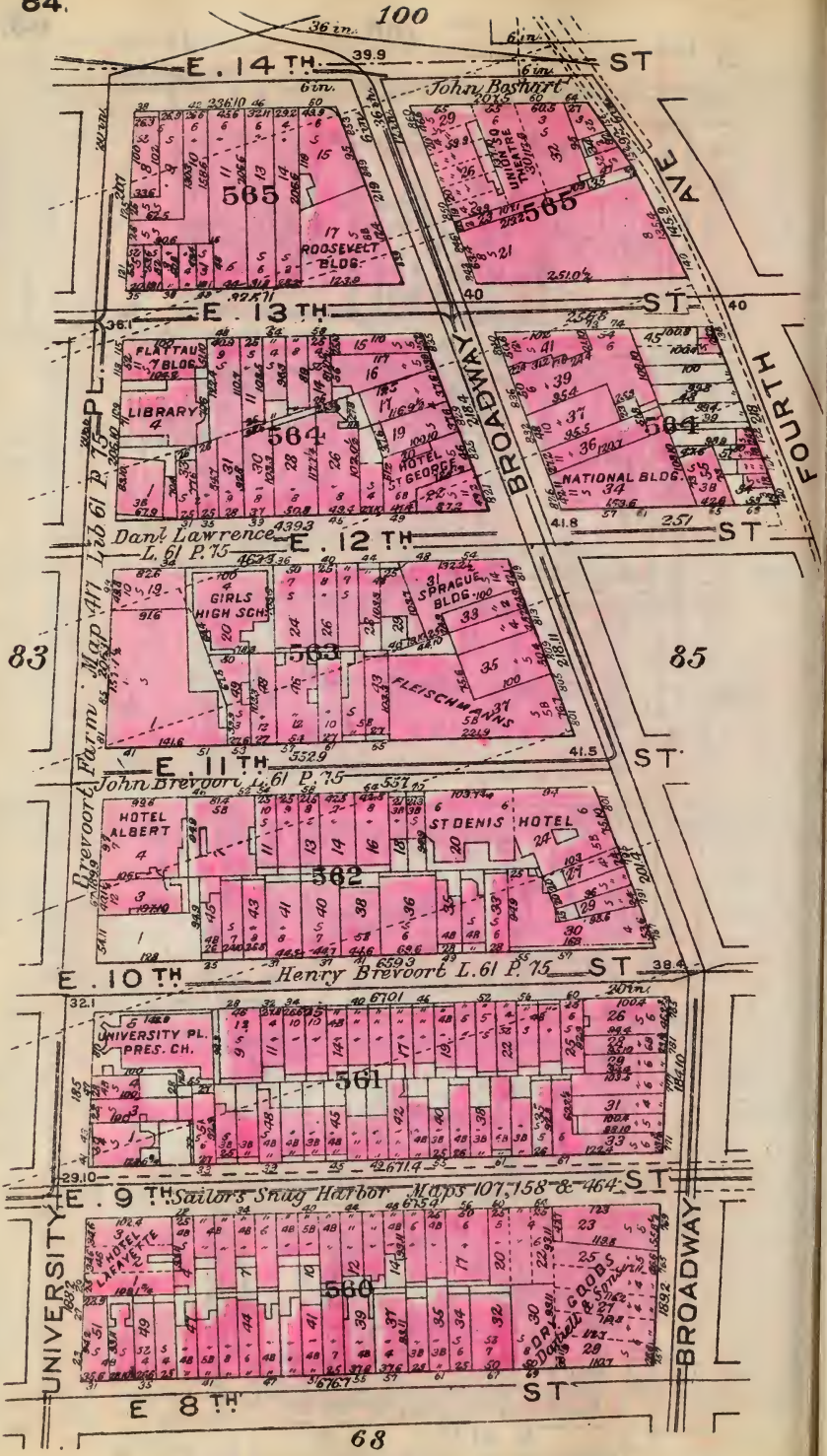
100
E. 14TH. ST
John Bashart
565
ROOSEVELT BLDG.
UNION SQUARE THEATRE
E. 13TH ST
FLATTAU BLDG.
LIBRARY
564
HOTEL GEORGE
BROADWAY
FOURTH AVE
NATIONAL BLDG.
Dan'l Lawrence L. 61 P. 75
E. 12TH ST
GIRLS HIGH SCH.
563
SPRAGUE BLDG.
FLEISCHMANNS
83
85
Brevoort Farm Map All Lt 61 P. 75
E. 11TH ST
John Brevoort L. 61 P. 75
HOTEL ALBERT
ST DENIS HOTEL
562
E. 10TH ST
Henry Brevoort L. 61 P. 75
UNIVERSITY PL. PRES. CH.
561
E. 9TH ST
Sailors Snug Harbor Maps 107, 158 & 464
HOTEL LAFAYETTE
560
DOLY GOODS
Dowell & Smith
UNIVERSITY
BROADWAY
E. 8TH ST
68

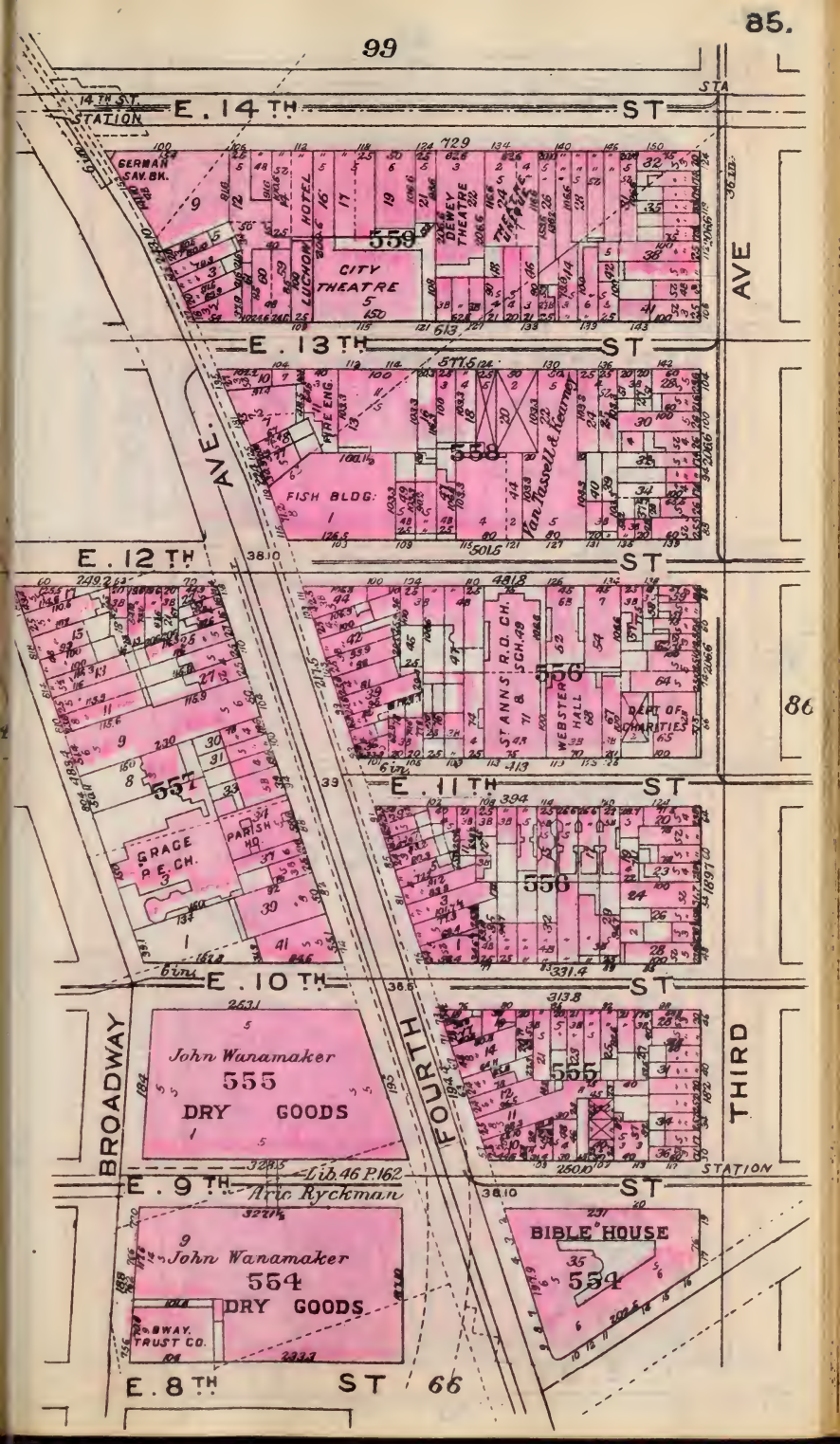
99
14TH ST. STATION
E. 14TH ST
GERMAN SAV. BK.
HOTEL LUCHOW
559
CITY THEATRE
5
450
DEWEY THEATRE
613
AVE
E. 13TH ST
FIRE ENG
558
FISH BLDG.
Van Tassell & Kearney
505
E. 12TH ST
557
GRACE P.E. CH.
PARISH
556
ST ANN'S R.C. CH. & SCH.
WEBSTER HALL
DEPT. OF CHARITIES
413
86
E. 11TH ST
556
331.4
E. 10TH ST
BROADWAY
FOURTH
THIRD
John Wanamaker
555
DRY GOODS
555
STATION
Lib. 46 P. 162
E. 9TH ST
Arc. Ryckman
John Wanamaker
554
DRY GOODS
BWAY. TRUST CO.
BIBLE HOUSE
554
E. 8TH ST
66

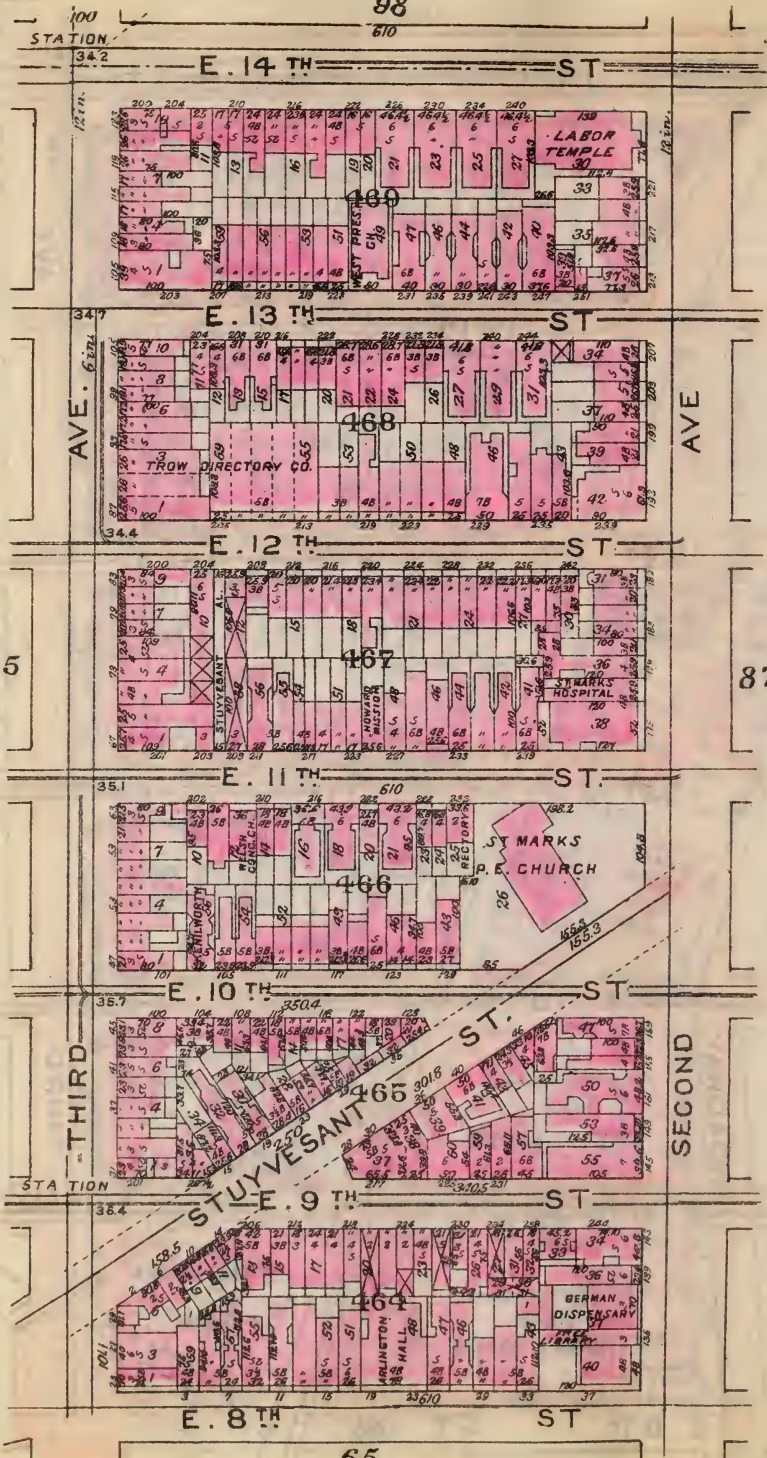
98
STATION
E. 14 TH ST
LABOR TEMPLE
460
WEST PRES. CH.
E. 13 TH ST
468
TROW DIRECTORY CO.
AVE. 6 TH
AVE
E. 12 TH ST
467
STUYVESANT
ST. MARKS HOSPITAL
85
87
E. 11 TH ST
ST MARKS P. E. CHURCH
466
E. 10 TH ST
465
STUYVESANT ST.
THIRD
SECOND
STATION
E. 9 TH ST
464
ARLINGTON HALL
GERMAN DISPENSARY
FREE LIBRARY
E. 8 TH ST
65

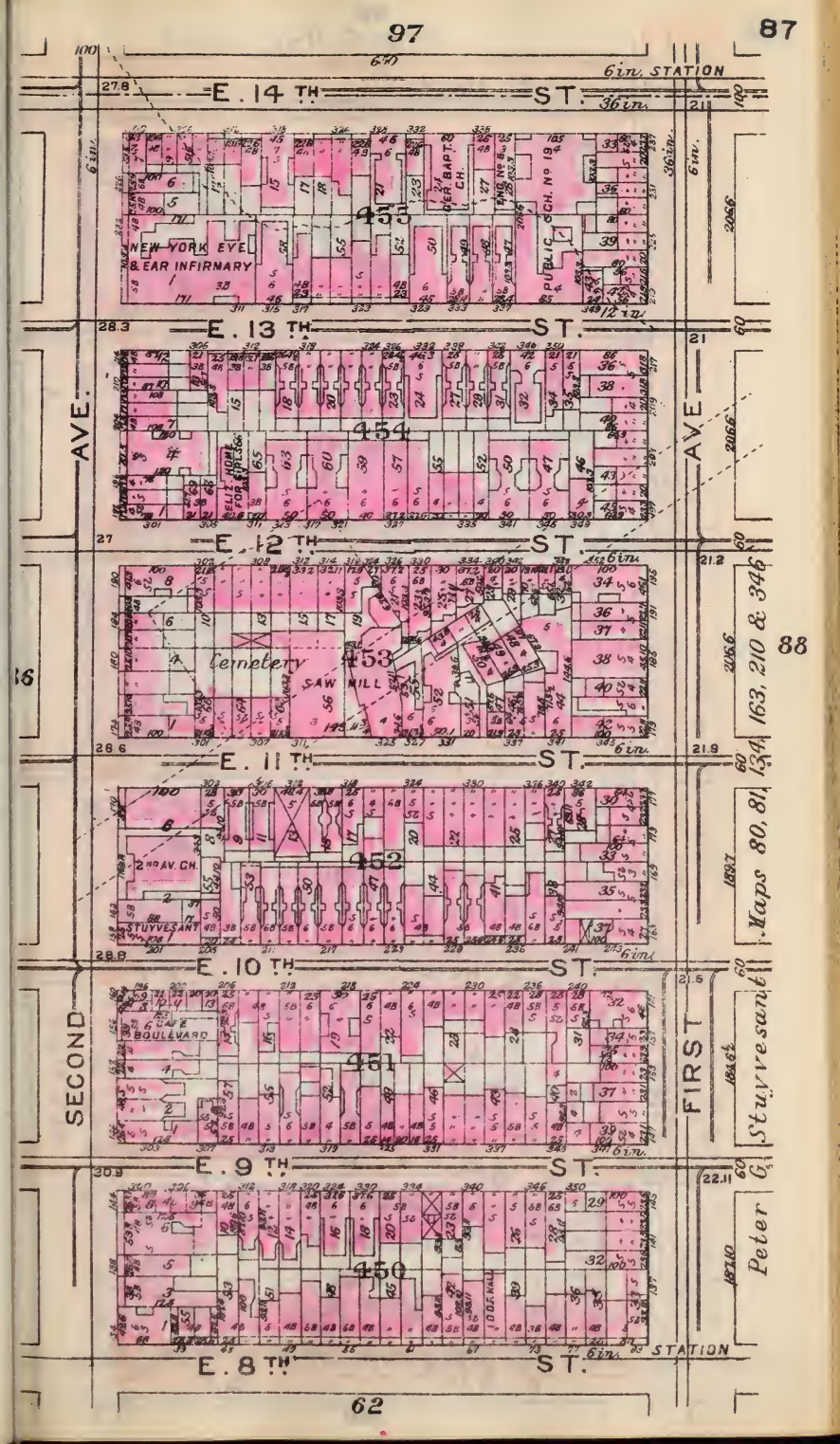
640
6in. STATION
E. 14 TH ST.
36in.
NEW YORK EYE & EAR INFIRMARY
453
DER. BAPT. CH.
ENG. No 19
PUBLIC SCH. No 19
E. 13 TH ST.
454
HELIC. HOM. FOR DISABLED LADIES
E. 12 TH ST.
Cemetery
453
SAW MILL
E. 11 TH ST.
452
2ND AV. CH.
STUYVESANT
E. 10 TH ST.
CAFE BOULEVARD
451
E. 9 TH ST.
450
I.O.O.F. HALL
E. 8 TH ST.
STATION
AVE.
AVE
SECOND
FIRST
Maps 80, 81, 134, 163, 210 & 346
Stuyvesant
Peter G.
88
62

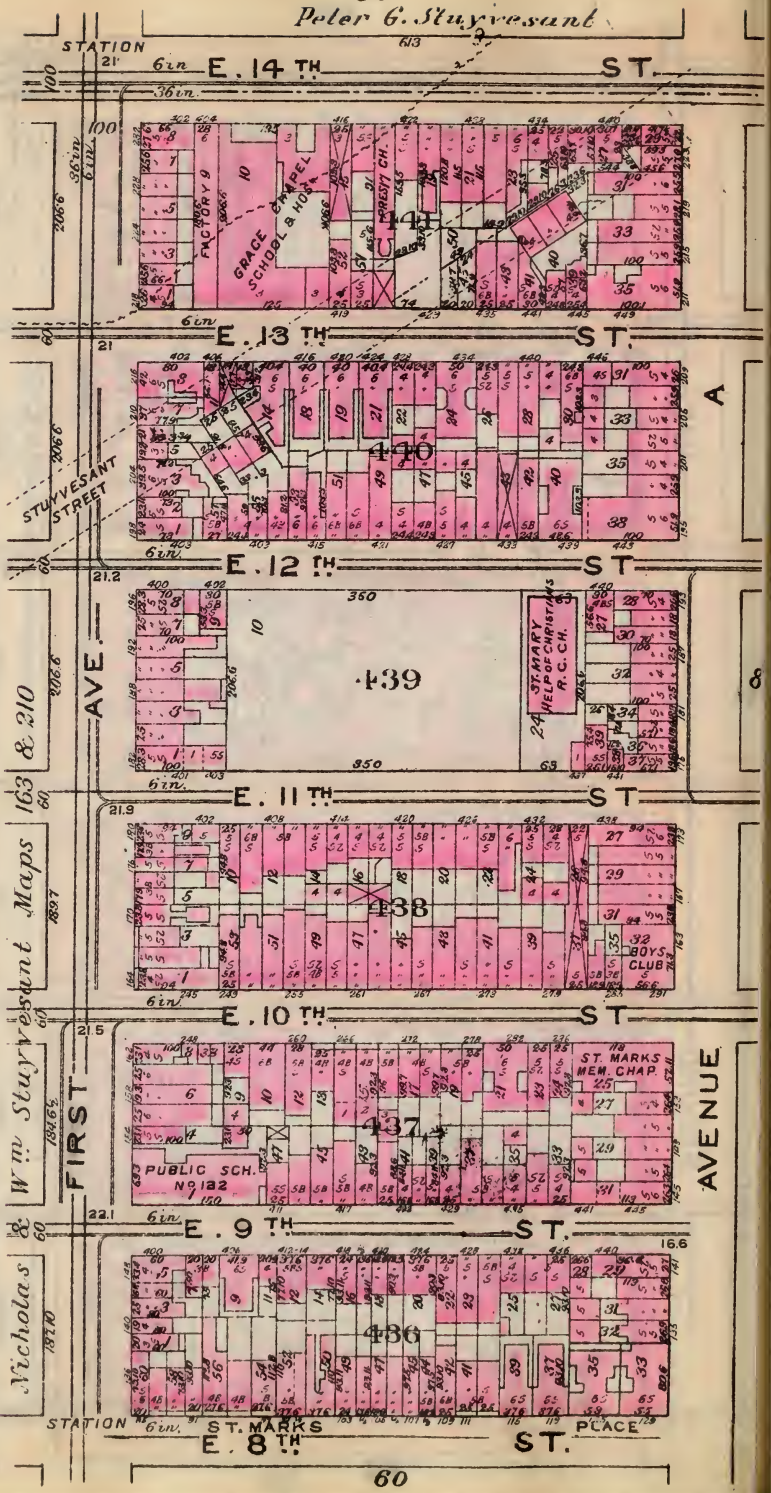
96
Peter G. Stuyvesant
STATION
E. 14 TH ST.
E. 13 TH ST.
E. 12 TH ST.
E. 11 TH ST.
E. 10 TH ST.
E. 9 TH ST.
E. 8 TH ST.
ST. MARKS PLACE
STATION
GRACE CHAPEL
SCHOOL & HOSP.
FACTORY
PRESBY. CH.
STUYVESANT STREET
ST. MARY HELP OF CHRISTIANS R.C. CH.
BOYS CLUB
ST. MARKS MEM. CHAP.
PUBLIC SCH. No 122
FIRST AVENUE
A AVE.
87
8
163 & 210
Wm. Stuyvesant Maps
& Nicholas
1897
141
440
439
438
437
436
60

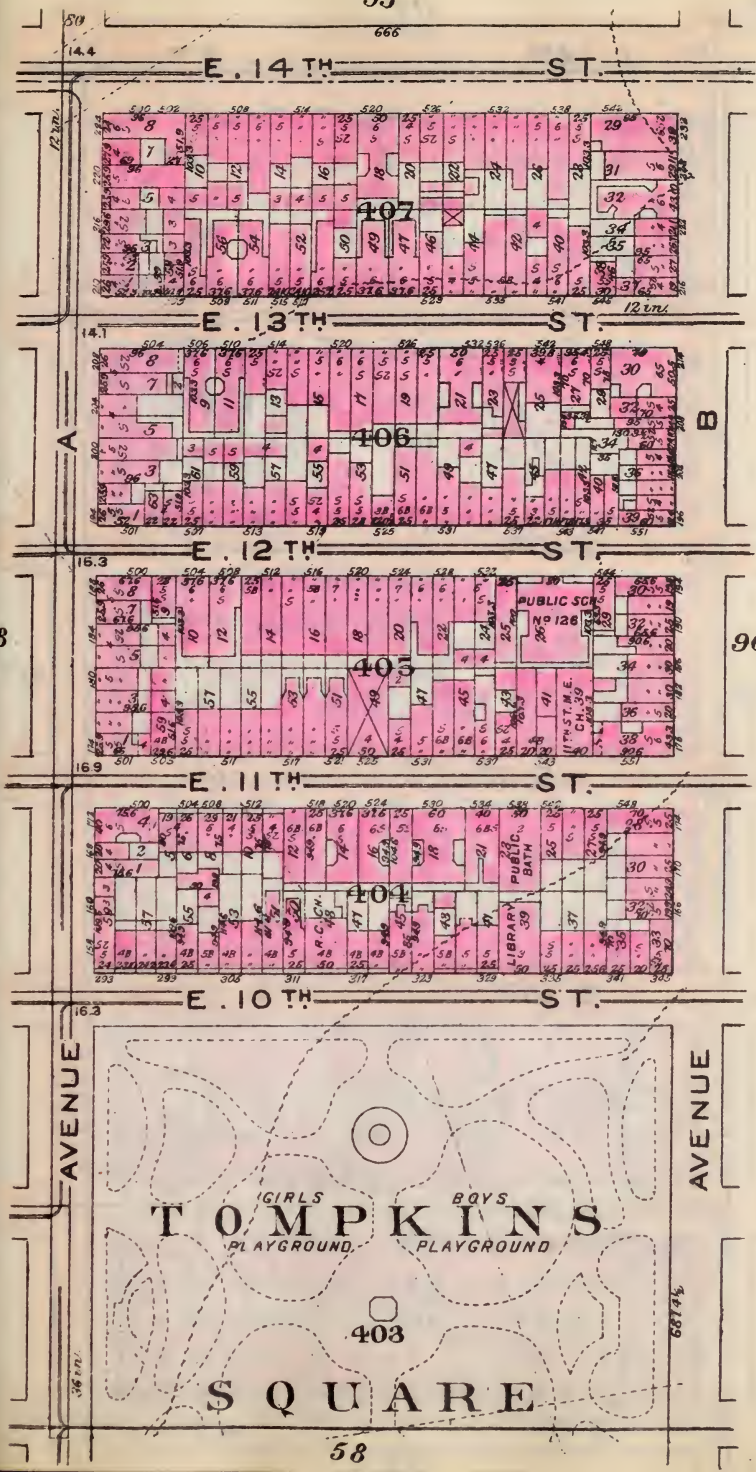
E. 14TH ST.
E. 13TH ST.
E. 12TH ST.
E. 11TH ST.
E. 10TH ST.
A AVENUE
B AVENUE
407
406
405
404
403
PUBLIC SCH. No 126
PUBLIC BATH
LIBRARY
R.C. CH.
GIRLS PLAYGROUND
BOYS PLAYGROUND
TOMPKINS SQUARE
38
90
58

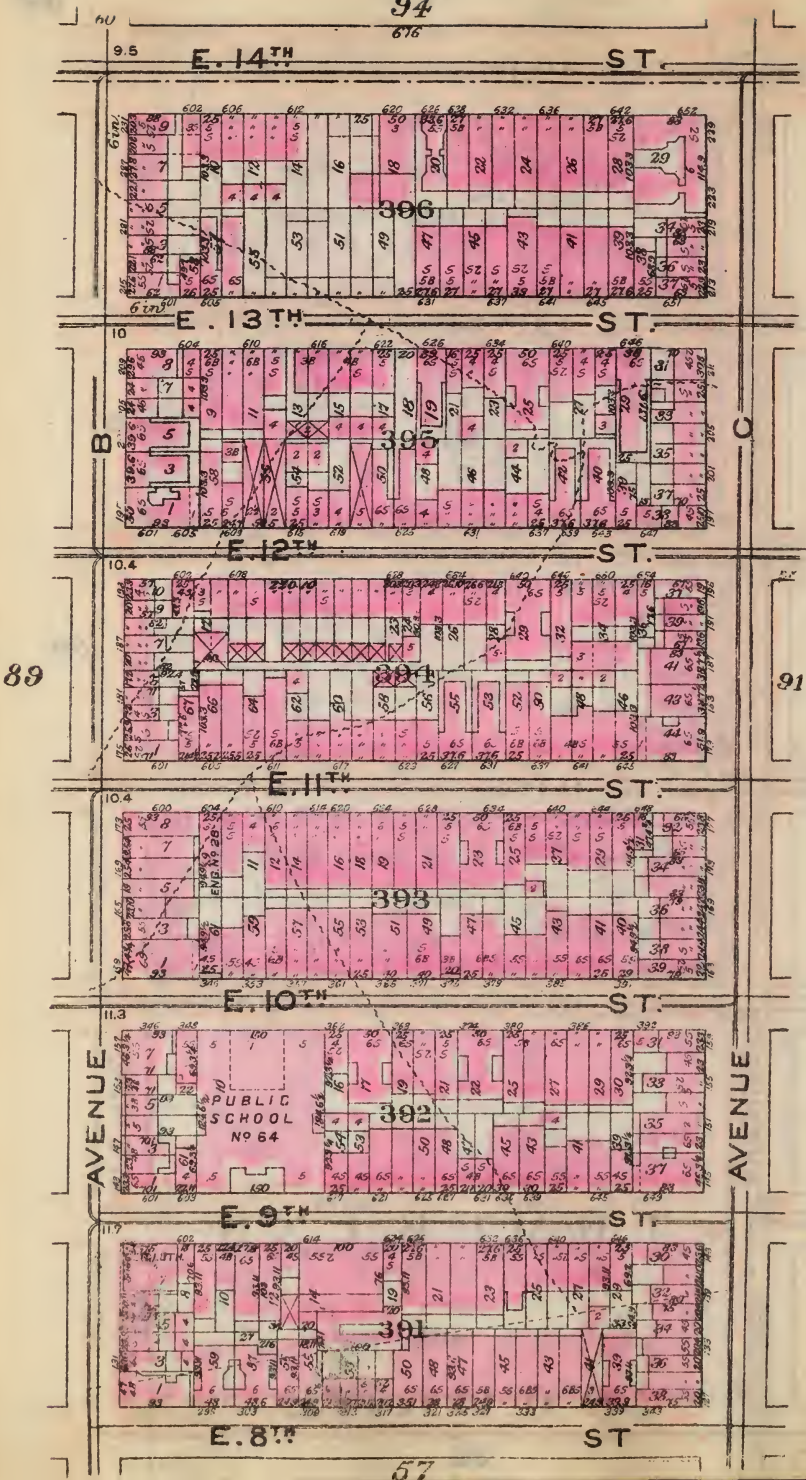
94
676
E. 14TH ST.
396
E. 13TH ST.
395
E. 12TH ST.
394
E. 11TH ST.
393
E. 10TH ST.
392
PUBLIC SCHOOL No 64
E. 9TH ST.
391
E. 8TH ST
57
89
91
B
C
AVENUE
AVENUE

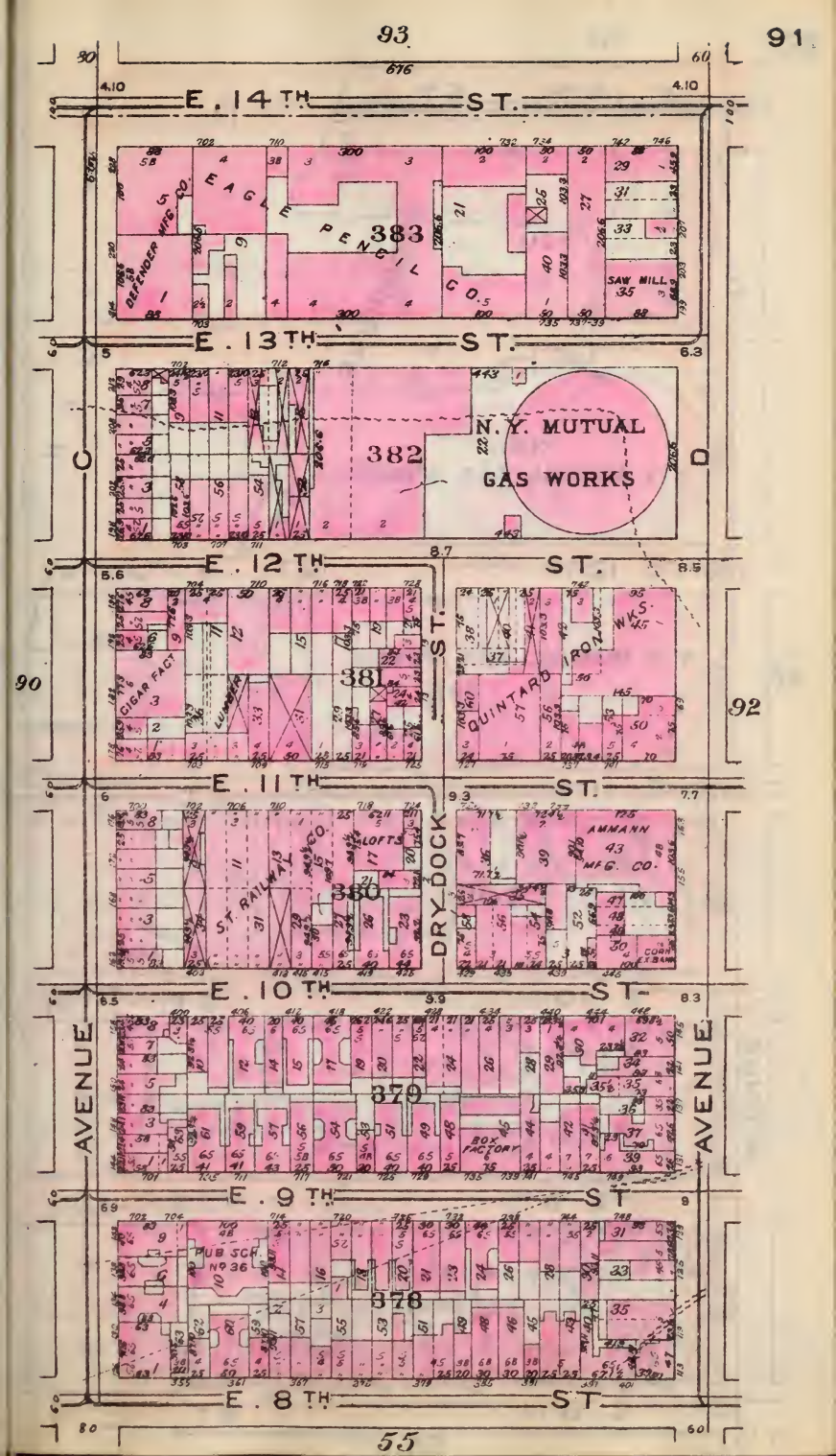
E. 14TH ST.
E. 13TH ST.
E. 12TH ST.
E. 11TH ST.
E. 10TH ST.
E. 9TH ST.
E. 8TH ST.
C AVENUE
D AVENUE
DRY DOCK ST.
383
EAGLE PENCIL CO.
DEFENDER MFG. CO.
SAW MILL
382
N.Y. MUTUAL GAS WORKS
381
CIGAR FACT.
LUMBER
QUINTARD IRON WKS.
380
ST. RAILWAY CO.
LOFTS
AMMANN MFG. CO.
CORN EXCH. BANK
379
BOX FACTORY
378
PUB. SCH. No. 36

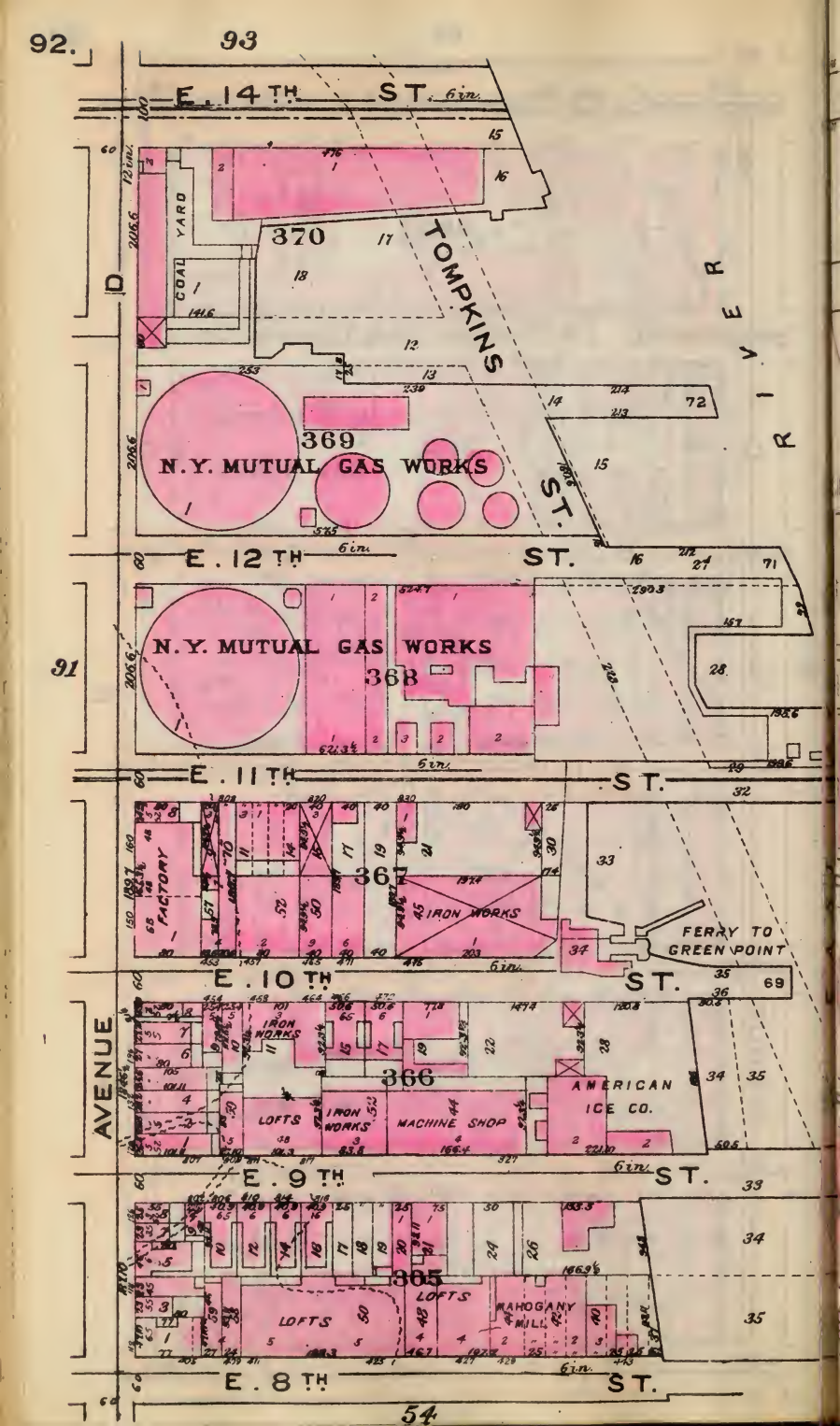
92.
93
E. 14TH ST.
D
COAL YARD
370
TOMPKINS
ST.
RIVER
369
N.Y. MUTUAL GAS WORKS
E. 12TH ST.
91
N.Y. MUTUAL GAS WORKS
368
E. 11TH ST.
FACTORY
367
IRON WORKS
FERRY TO GREEN POINT
E. 10TH ST.
AVENUE
IRON WORKS
366
LOFTS
IRON WORKS
MACHINE SHOP
AMERICAN ICE CO.
E. 9TH ST.
365
LOFTS
LOFTS
MAHOGANY MILL
E. 8TH ST.
54

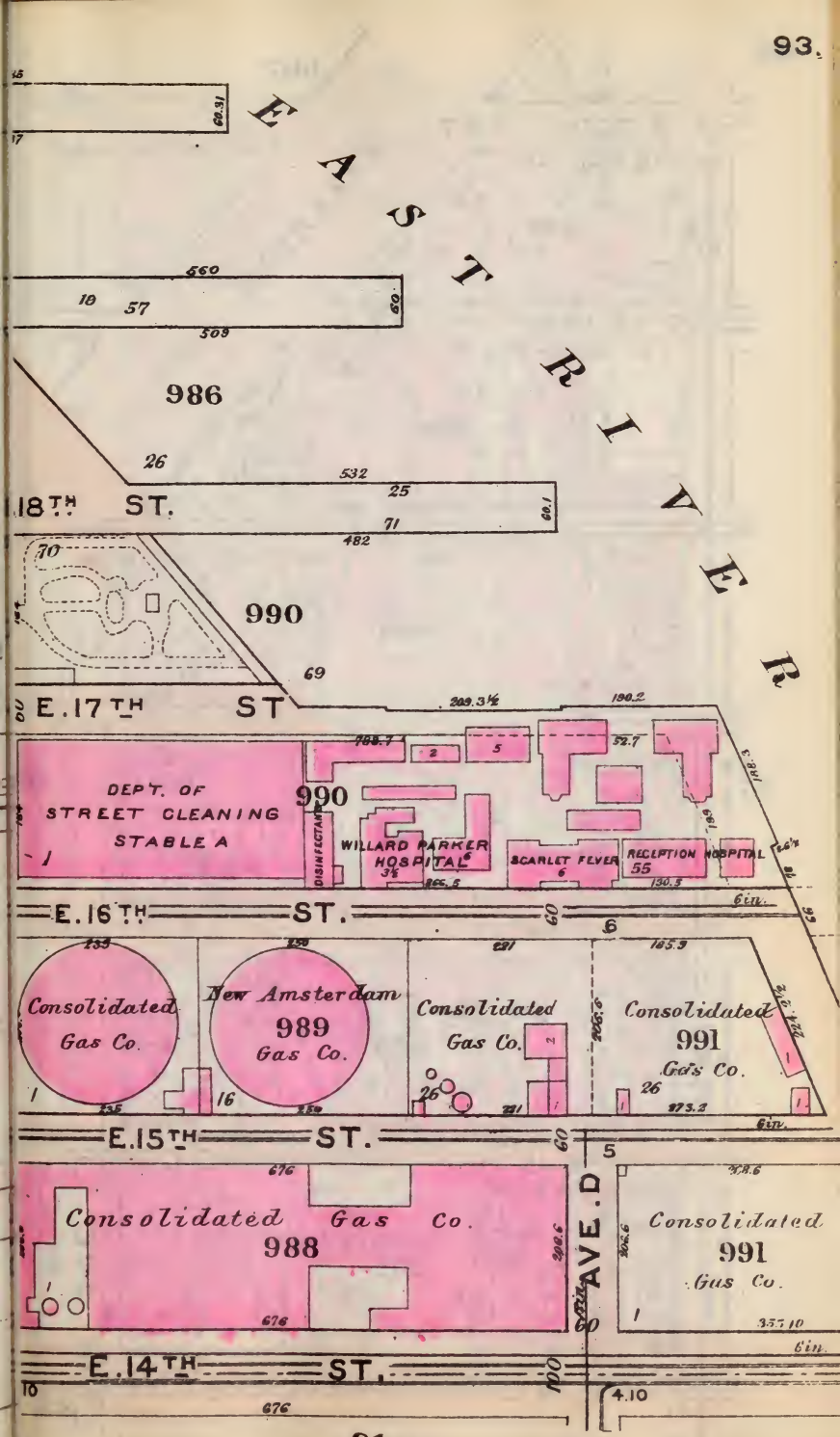
EAST RIVER
986
18TH ST.
990
E.17TH ST
DEPT. OF STREET CLEANING STABLE A
DISINFECTANT
WILLARD PARKER HOSPITAL
SCARLET FEVER
RECEPTION HOSPITAL
E.16TH ST.
Consolidated Gas Co.
New Amsterdam Gas Co.
989
Consolidated Gas Co.
Consolidated Gas Co.
991
E.15TH ST.
Consolidated Gas Co.
988
AVE. D
Consolidated Gas Co.
991
E.14TH ST.

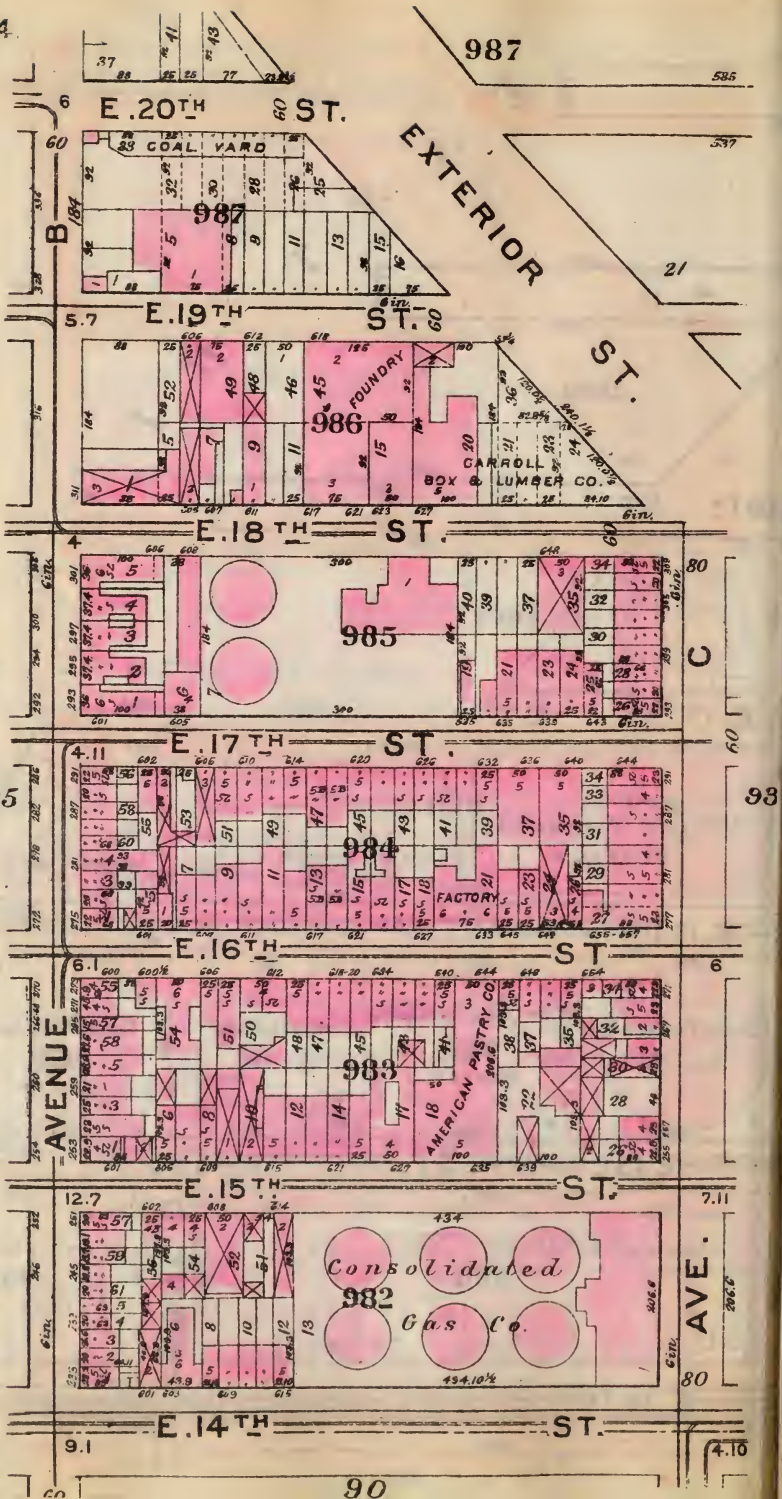
94
987
E. 20TH ST.
COAL YARD
987
EXTERIOR ST.
B
E. 19TH ST.
FOUNDRY
986
CARROLL BOX & LUMBER CO.
E. 18TH ST.
985
C
E. 17TH ST.
984
FACTORY
E. 16TH ST.
AVENUE
983
AMERICAN PASTRY CO.
E. 15TH ST.
Consolidated
982
Gas Co.
AVE.
E. 14TH ST.
90

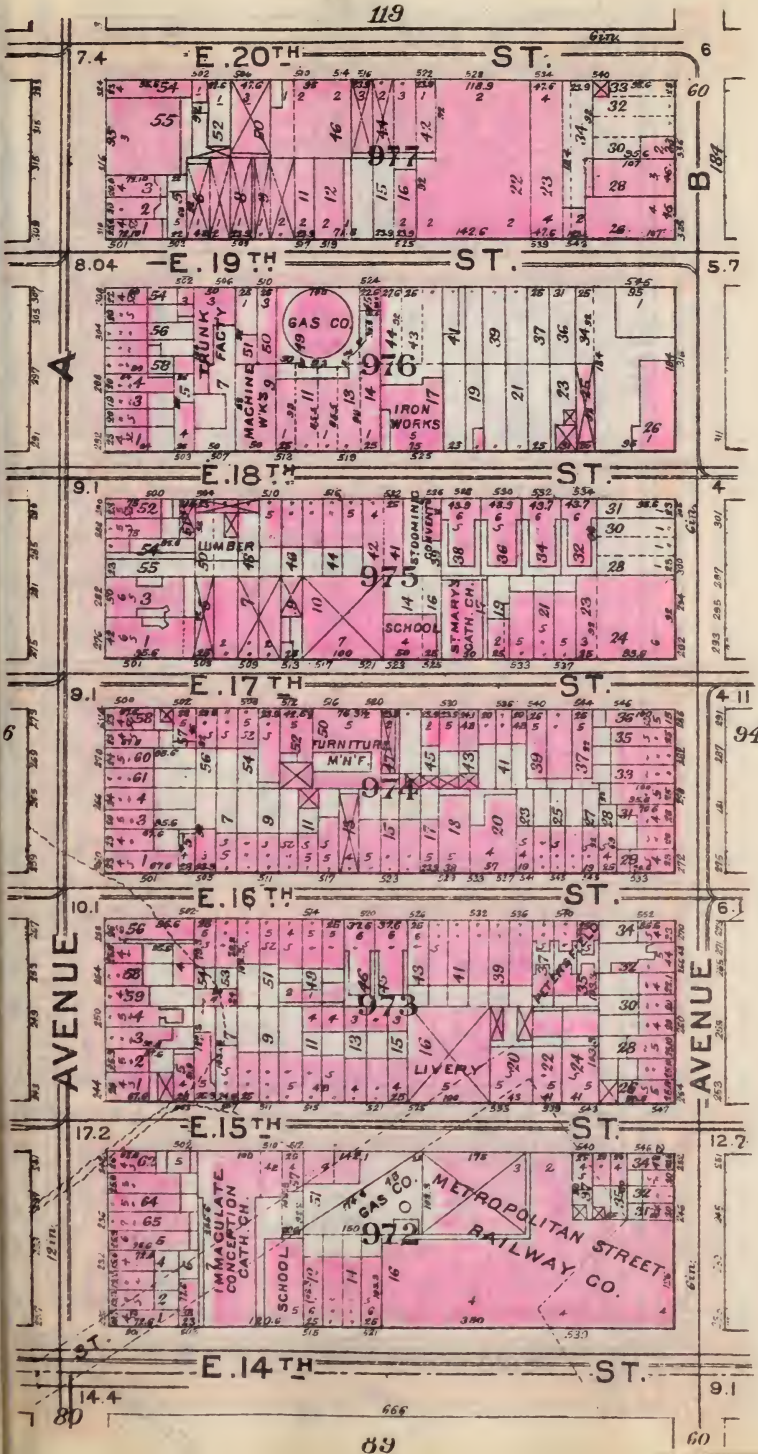
119
E. 20TH ST.
977
E. 19TH ST.
GAS CO.
TRUNK FACTY
MACHINE WKS
IRON WORKS
976
E. 18TH ST.
LUMBER
STOOMING SPRING
ST. MARYS CATH. CH.
SCHOOL
975
E. 17TH ST.
FURNITURE M'N'F.
974
E. 16TH ST.
LIVERY
973
E. 15TH ST.
IMMACULATE CONCEPTION CATH. CH.
SCHOOL
GAS CO.
METROPOLITAN STREET RAILWAY CO.
972
E. 14TH ST.
AVENUE A
AVENUE B
94
89

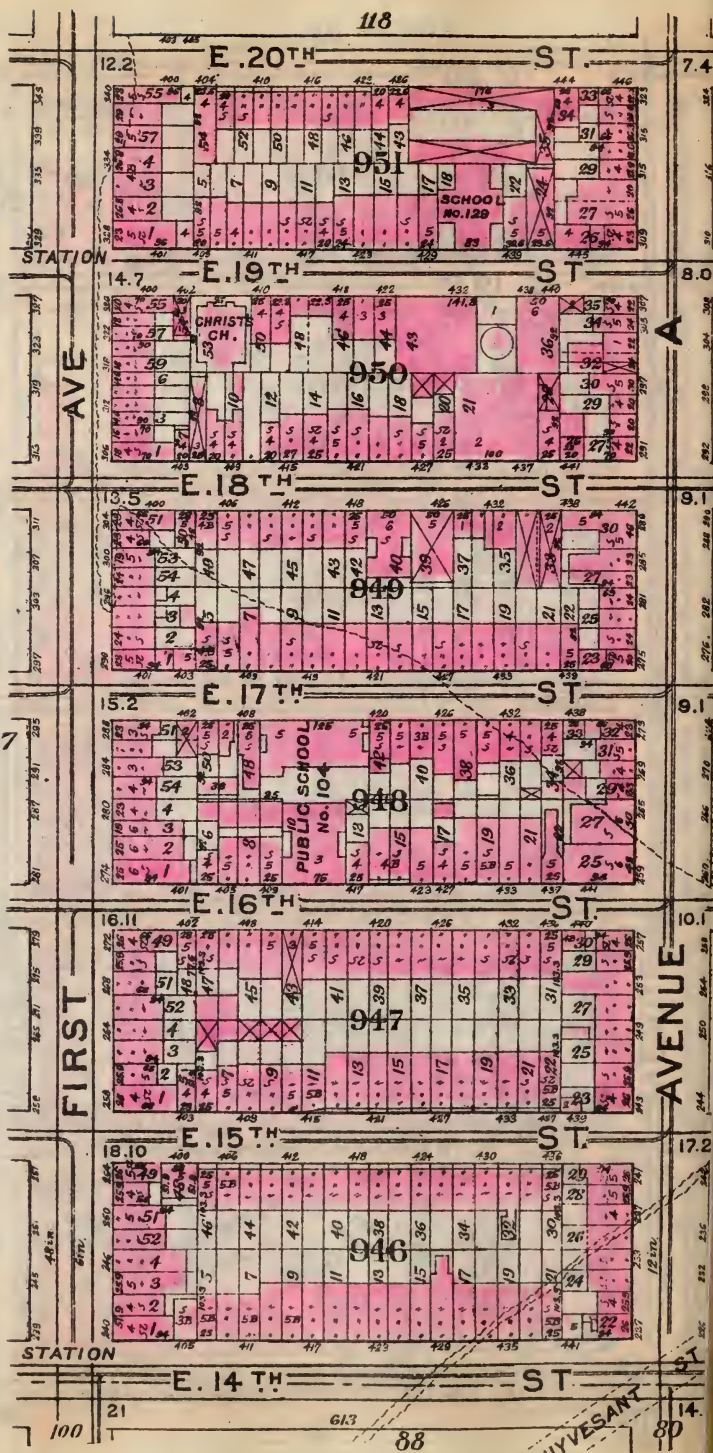
118
E. 20TH ST.
E. 19TH ST.
E. 18TH ST.
E. 17TH ST.
E. 16TH ST.
E. 15TH ST.
E. 14TH ST.
FIRST AVENUE
A AVE
STATION
SCHOOL NO. 129
CHRISTE CH.
PUBLIC SCHOOL No. 104
951
950
949
948
947
946
97
88
80
100
STUYVESANT ST.

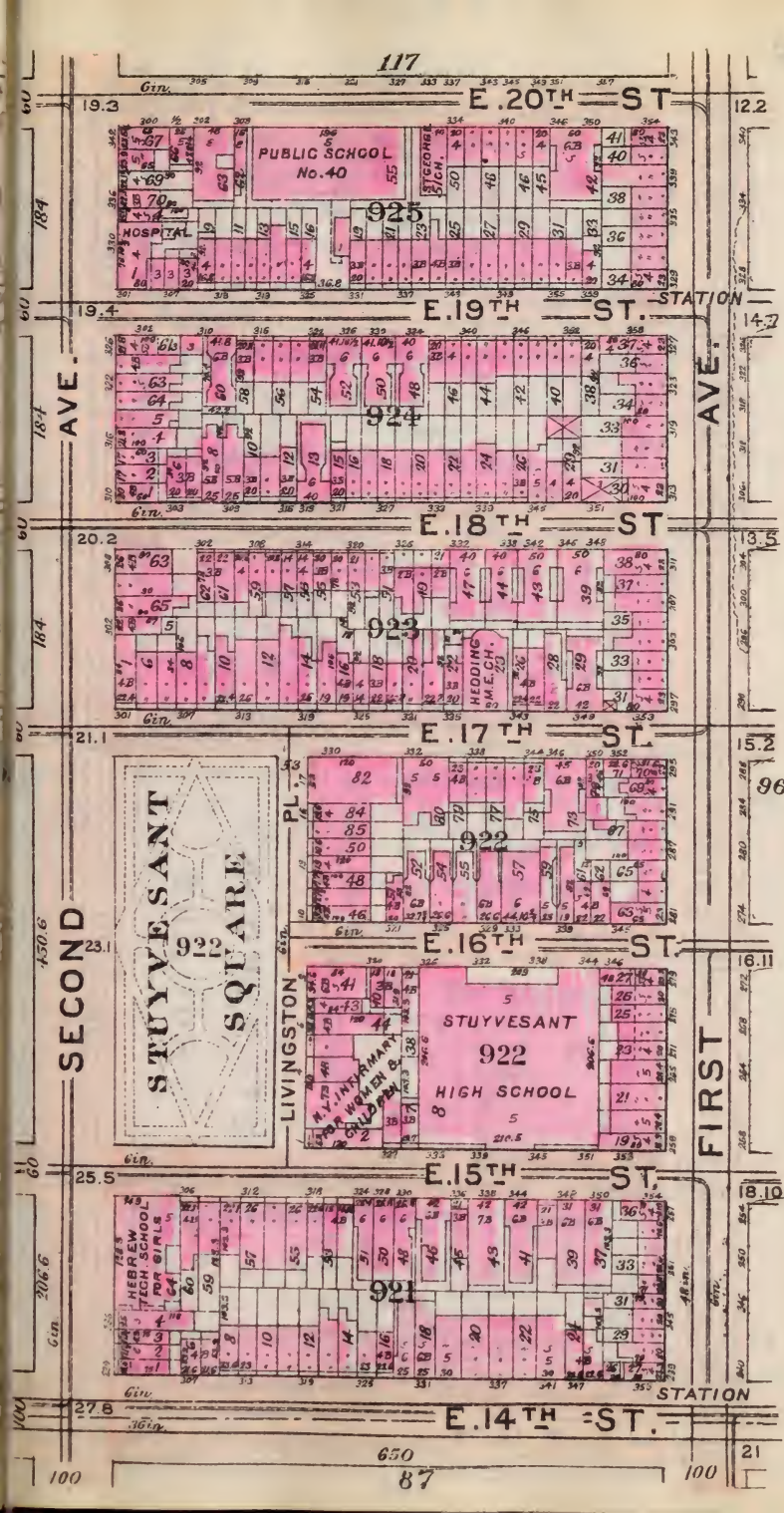
117
E. 20TH ST
PUBLIC SCHOOL No. 40
HOSPITAL
ST. GEORGE CH.
925
STATION
E. 19TH ST.
924
SECOND AVE.
FIRST AVE.
E. 18TH ST
923
HEDDING M.E. CH.
E. 17TH ST.
STUYVESANT SQUARE
922
PL.
LIVINGSTON
N.Y. INFIRMARY FOR WOMEN & CHILDREN
STUYVESANT HIGH SCHOOL
E. 16TH ST
E. 15TH ST.
HEBREW TECH. SCHOOL FOR GIRLS
921
E. 14TH ST.
96
650
87
100
21

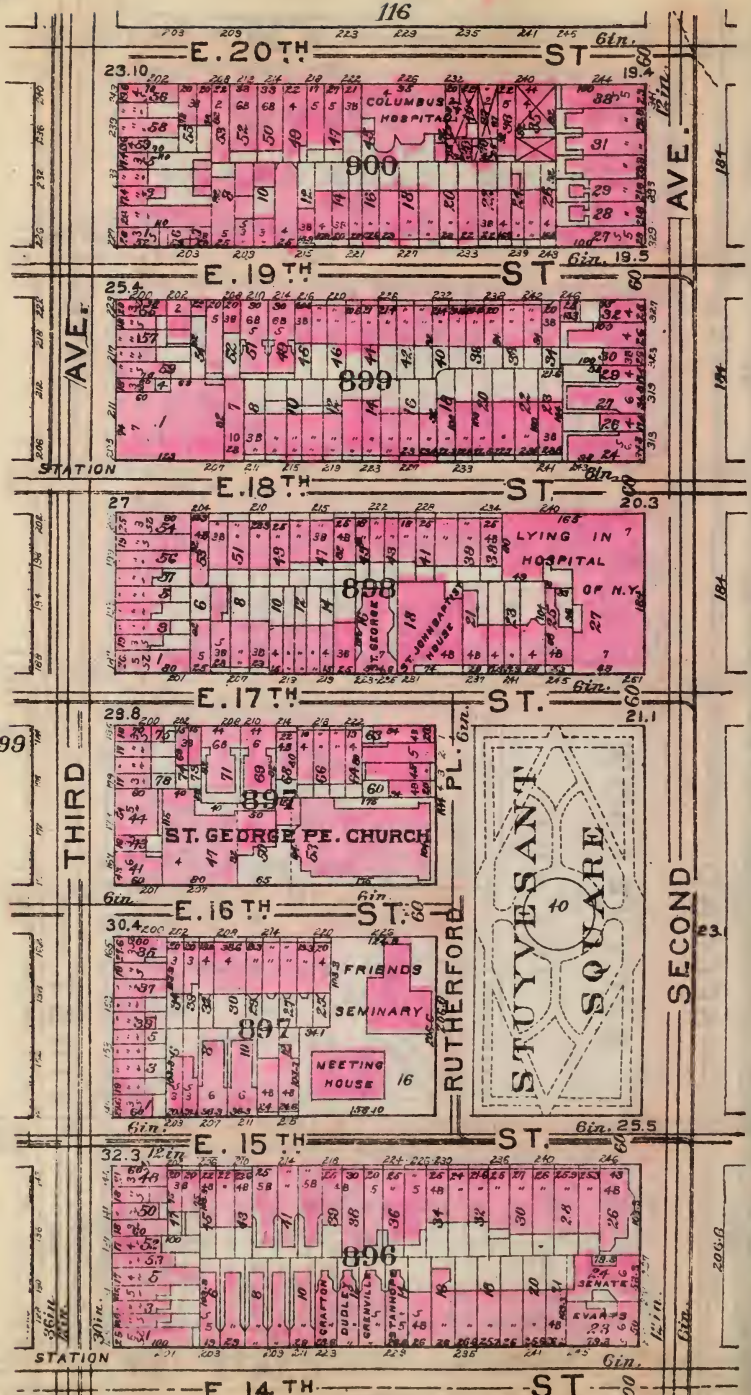
116
E. 20TH ST
COLUMBUS HOSPITAL
900
AVE.
E. 19TH ST
899
STATION
E. 18TH ST.
LYING IN HOSPITAL OF N.Y.
898
ST. JOHN BAPTIST HOUSE
ST. GEORGE
E. 17TH ST.
897
ST. GEORGE PE. CHURCH
THIRD
PL.
STUYVESANT SQUARE
SECOND
E. 16TH ST.
FRIENDS SEMINARY
MEETING HOUSE
RUTHERFORD
E. 15TH ST.
896
CRAFTON
DUDLEY
GRANVILLE
STANHOPE
SENATE
STATION
E. 14TH ST

GRAMERCY PARK

E. 20TH ST.

E. 19TH ST.

E. 18TH ST.

E. 17TH ST.

E. 16TH ST.

E. 15TH ST.

E. 14TH ST.

IRVING PL.

THIRD AVE.

ALL SOULS CHURCH

ART CLUB

FRIENDS MEETING HOUSE

POCONO BLDG.

AMERICAN WOOLEN CO.

POWER STA.

N.Y. TEL. CO.

GERMANIA LIFE INS. CO.

HUYLER'S CONF. MFY.

WESTMORELAND HOTEL

BORGFELDT BLDG.

57 WASHINGTON IRVING HIGH SCHOOL FOR GIRLS

UNION SQ. SAVING BANK

UNION SQ. HOTEL

IRVING PL. 33 THEATRE

STEINWAY & SONS PIANOS

CONSOLIDATED GAS CO.

AUTO CO.

ACADEMY OF MUSIC

BIJOU THEATRE

TAMMANY HALL

CENTRAL HOTEL

STATION

Williams Maps 112 & 30

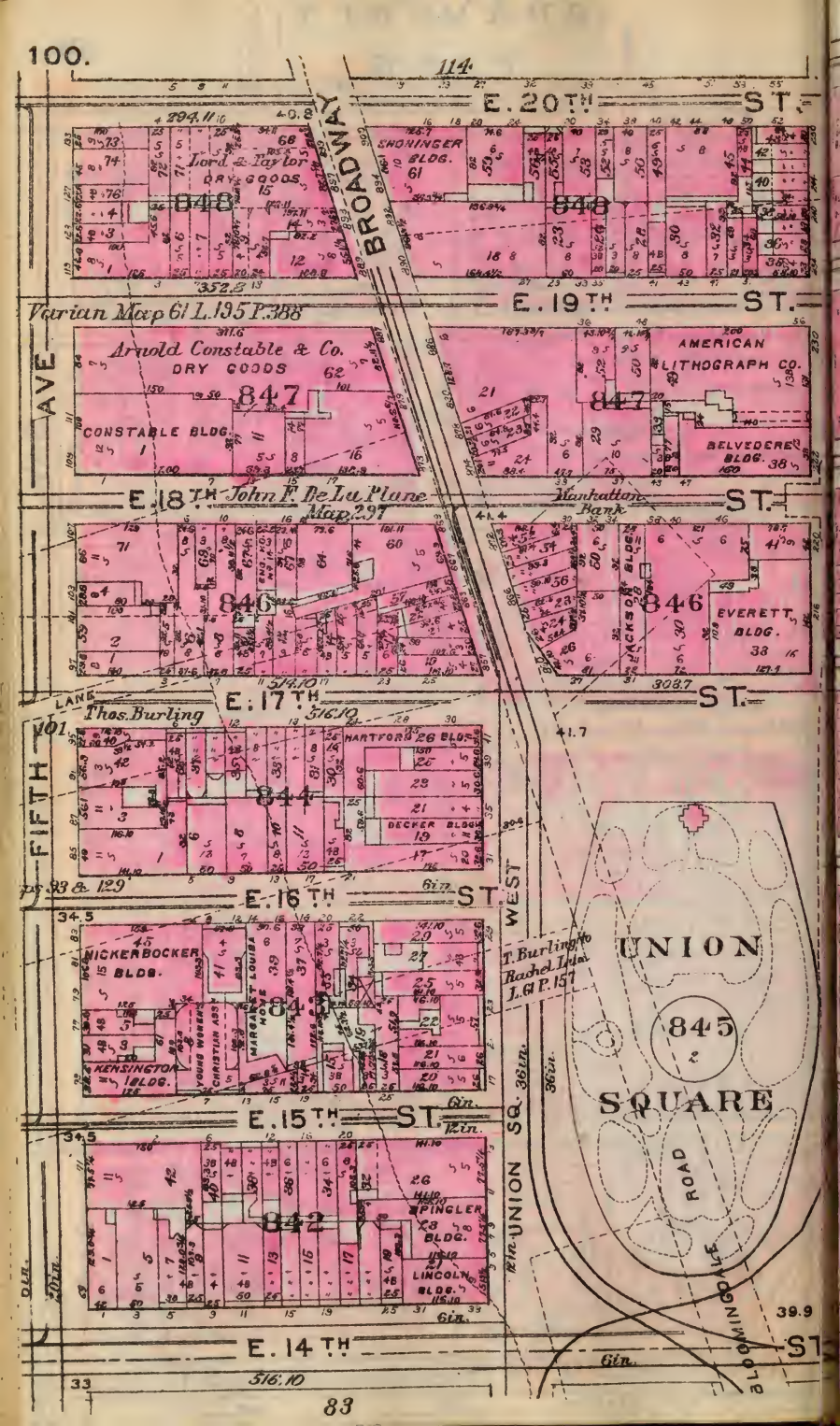
E. 20TH ST.
E. 19TH ST.
E. 18TH ST.
E. 17TH ST.
E. 16TH ST.
E. 15TH ST.
E. 14TH ST.
BROADWAY
FIFTH AVE
WEST
UNION SQ.
UNION SQUARE
ROAD
BLOOMINGDALE
Lord & Taylor DRY GOODS
SHONINGER BLDG.
Varian Map 61 L.195 P.388
Arnold Constable & Co. DRY GOODS
CONSTABLE BLDG.
AMERICAN LITHOGRAPH CO.
BELVEDERE BLDG.
John F. De La Plane Map 297
Manhattan Bank
EVERETT BLDG.
Thos. Burling
HARTFORD BLDG.
DECKER BLDG.
NICKERBOCKER BLDG.
KENSINGTON BLDG.
YOUNG WOMEN'S CHRISTIAN ASS'N
MARGARET LOUISA HOME
T. Burling to Rachel Tatem L.61 P.157
SPINGLER BLDG.
LINCOLN BLDG.
848
849
847
846
844
843
842
845
114
294.11
40.8
352.8
311.6
514.10
308.7
41.7
39.9
516.10
83

W. 20 TH ST.

CANMEYER BUILDING

ALEXANDER BLDG.

METHODIST BOOK CONCERN

821

W. 19 TH ST.

GRENHUT SIEGEL COOPER CO.

820

CLUETT BLDG.

CORN EXCHANGE BANK

W. 18 TH ST.

Warren Farm

819

L.68 P.456 Henry Berg. F. Haskins

W. 17 TH ST.

John Thornton Map 12 L.68 P.456 L.211 P.316

BURLING LA

John Jackson

818

ALLING BLDG.

JUDGE BLDG.

John Cowman L.57 P.64 Map 33.

W. 16 TH ST.

GREENWICH SAVINGS BANK

ST. FRANCIS XAVIER CHURCH

COLLEGE

817

BELDON BLDG.

NEW YORK HOSPITAL

STUYVESANT BLDG.

W. 15 TH ST.

Thos. Burling L.157 P.286 & 290 Map 217

6th.

MANHATTAN BLDG.

816

ORIENTAL BLDG.

PINAUD BLDG.

W. 14 TH ST.

FIFTH AVE

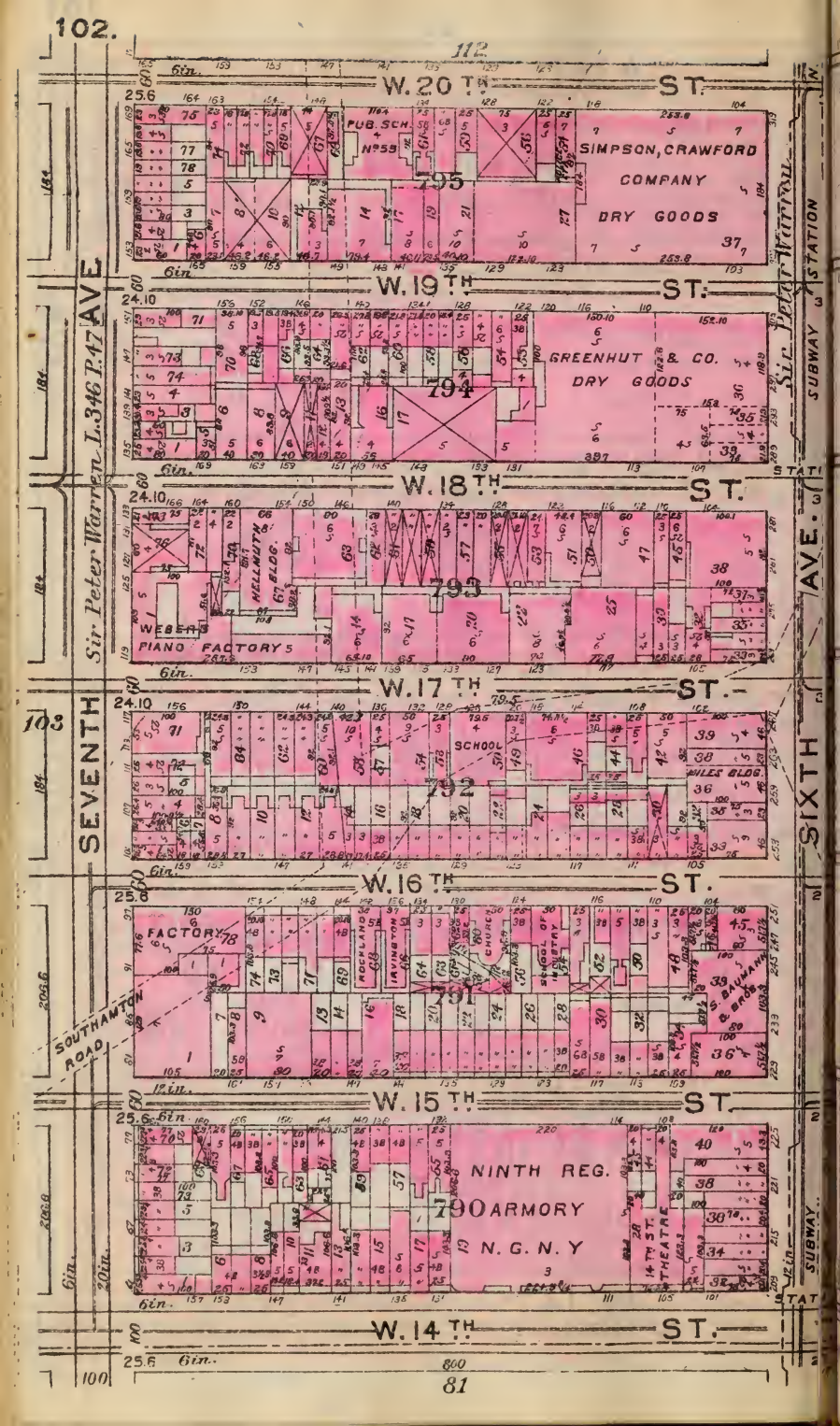
102.
112.
W. 20 TH ST.
PUB. SCH. No 59
SIMPSON, CRAWFORD COMPANY DRY GOODS
795
W. 19 TH ST.
GREENHUT & CO. DRY GOODS
794
W. 18 TH ST.
HELLMUTH BLDG.
WEBER'S PIANO FACTORY
793
W. 17 TH ST.
SCHOOL
MILES BLDG.
792
W. 16 TH ST.
FACTORY
ROCKLAND
LAYTON
CHURCH
SCHOOL OF INDUSTRY
S. BAUMANN & BROS.
SOUTHAMPTON ROAD
791
W. 15 TH ST.
NINTH REG. ARMORY N. G. N. Y.
14 TH ST. THEATRE
790
W. 14 TH ST.
SEVENTH AVE
Sir Peter Warren L. 346 P. 47
SIXTH AVE.
Sir Peter Warren STATION
SUBWAY STAT.
103
800
81

W. 20TH ST

W. 19TH ST

W. 18TH ST.

W. 17TH ST

W. 16TH ST.

W. 15TH ST.

W. 14TH ST.

SEVENTH AVE.

SOUTHAMPTON ROAD

769

WORK WORKS

768

764

STEINER BLDG.

766

BAPT. CHURCH

765

ST. JOSEPHS HOME FOR AGED

764

CONVENT

Sir Peter Warren Farm

L. 346 P. 47

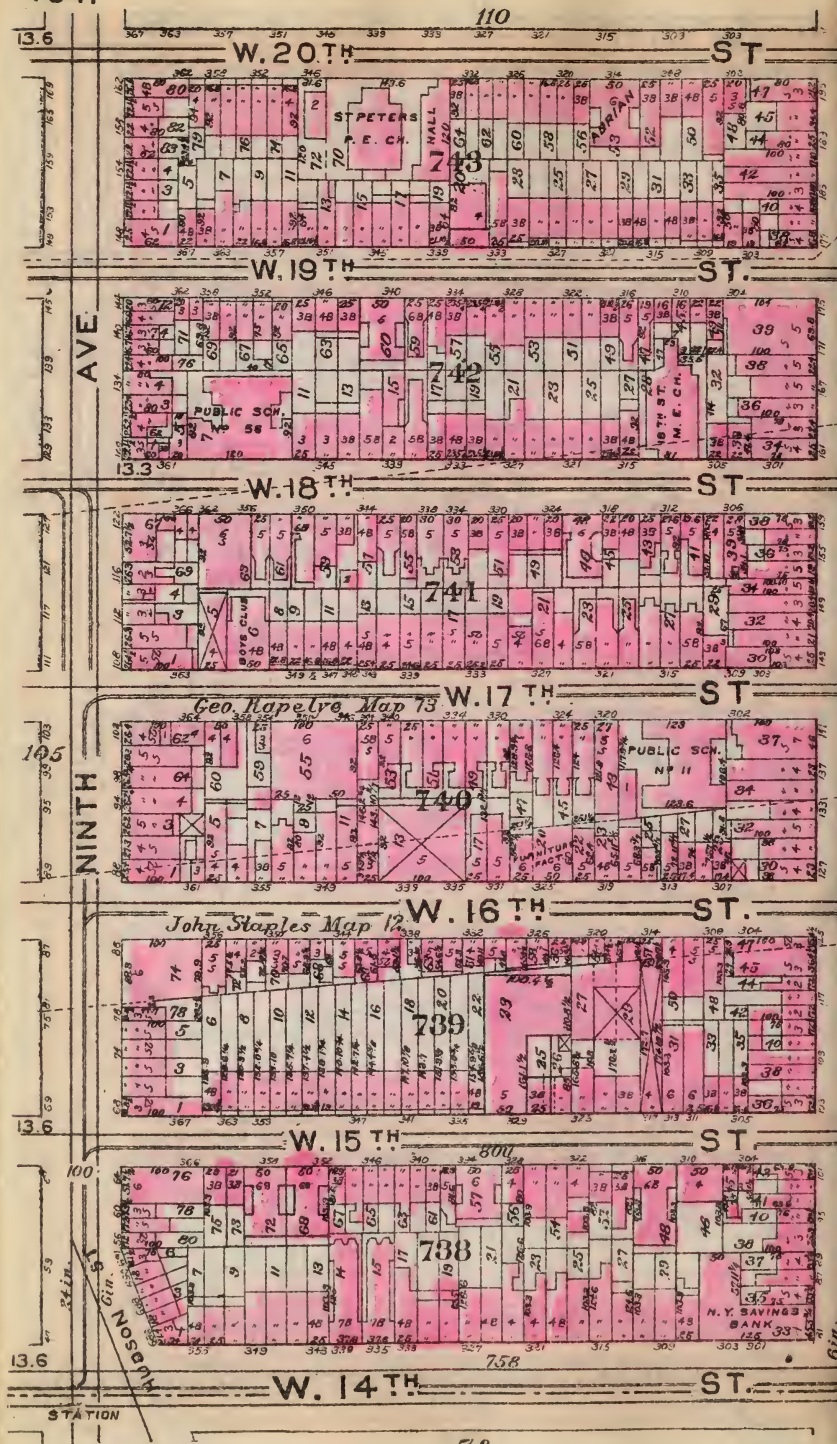
110
W. 20TH ST
ST PETERS P. E. CH.
HALL
743
W. 19TH ST.
742
PUBLIC SCH. No 58
10TH ST. M. E. CH.
W. 18TH ST
741
BOYS CLUB
W. 17TH ST
Geo. Hapelye, Map 73
740
PUBLIC SCH. No 11
NINTH AVE
W. 16TH ST.
John Staples Map 12
739
W. 15TH ST
800
738
N. Y. SAVINGS BANK
HUDSON
W. 14TH ST.
STATION
758

W. 20 TH ST.

W. 19 TH ST

W. 18 TH ST.

Saml Bord Map 317

W. 17 TH ST

W. 16 TH ST.

W. 15 TH ST.

W. 14 TH ST.

TENTH AVE

NINTH AVE

717

716

CONSOLIDATED GAS CO.

715

HYGEIA ICE CO.

714

NATIONAL BISCUIT CO.

713

IRON YARD

AMERICAN CAN CO

NATIONAL BISCUIT CO.

712

STATION

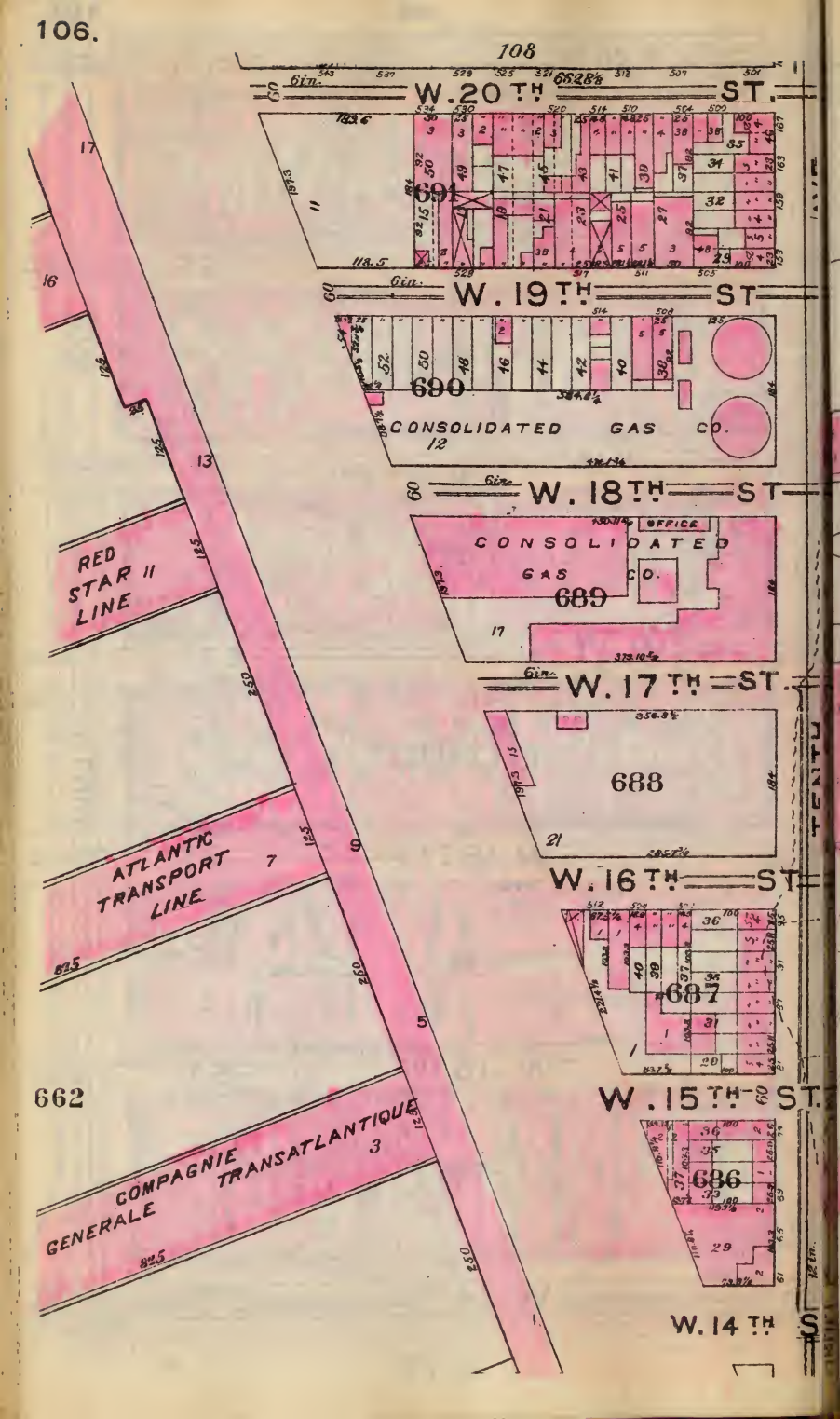
108
W. 20 TH ST.
691
W. 19 TH ST
690
CONSOLIDATED GAS CO.
W. 18 TH ST
OFFICE
CONSOLIDATED GAS CO.
689
W. 17 TH ST.
688
W. 16 TH ST
687
W. 15 TH ST.
686
W. 14 TH
RED STAR LINE
ATLANTIC TRANSPORT LINE
COMPAGNIE GENERALE TRANSATLANTIQUE
662

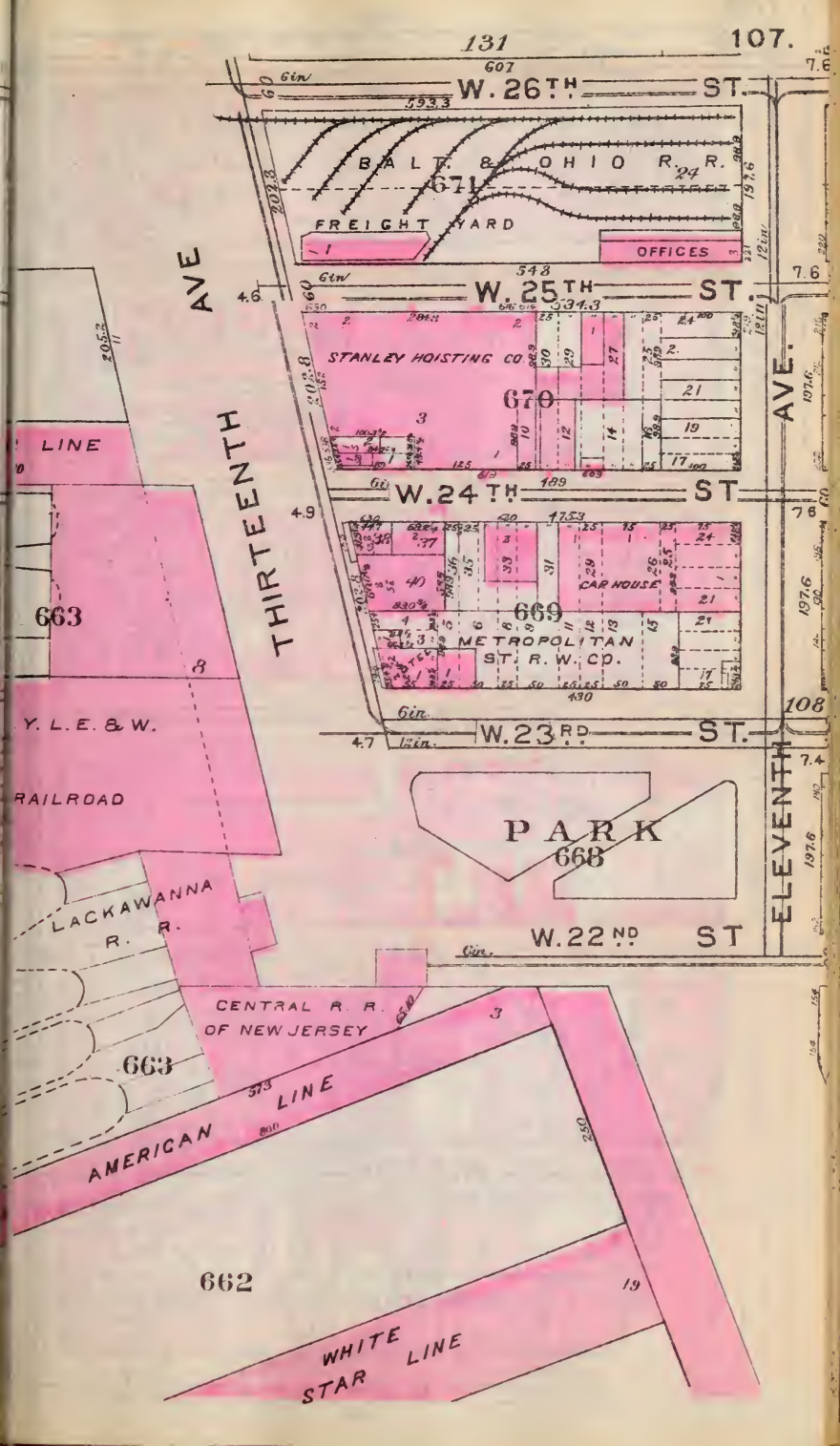
W. 26TH ST.
BALT. & OHIO R. R.
671
FREIGHT YARD
OFFICES
W. 25TH ST.
STANLEY HOISTING CO.
670
W. 24TH ST
CAR HOUSE
669
METROPOLITAN ST. R. W. CO.
W. 23RD ST.
PARK
668
W. 22ND ST
THIRTEENTH AVE
ELEVENTH AVE.
LINE
663
Y. L. E. & W.
RAILROAD
LACKAWANNA R. R.
CENTRAL R. R. OF NEW JERSEY
663
AMERICAN LINE
662
WHITE STAR LINE

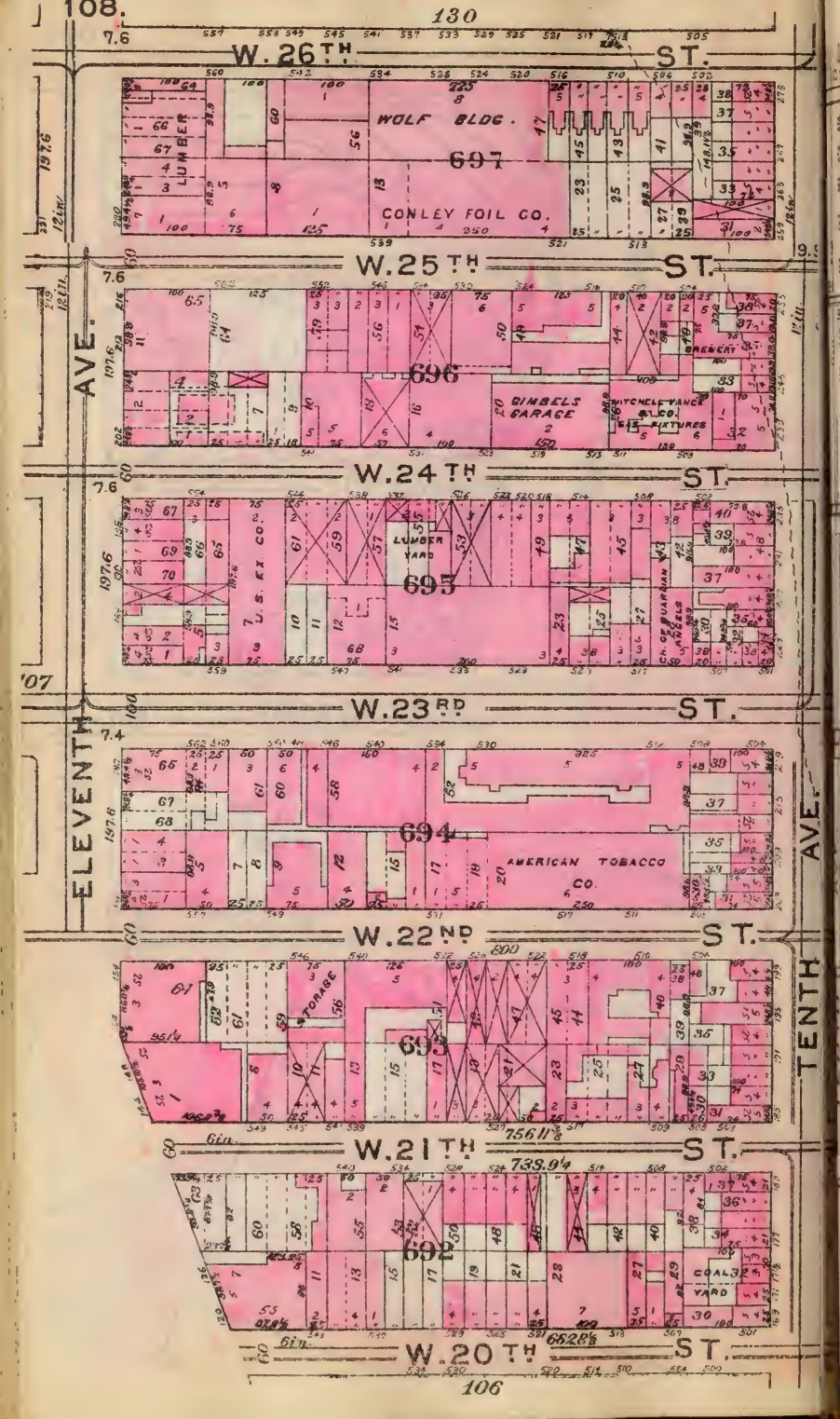
108.
130
W. 26TH ST.
WOLF BLDG.
697
LUMBER
CONLEY FOIL CO.
W. 25TH ST.
696
GIMBELS GARAGE
MITCHELL-VANCE CO.
FIXTURES
BREWERY
W. 24TH ST.
695
LUMBER YARD
U. S. EX. CO.
CH. OF BURPHAN
W. 23RD ST.
694
AMERICAN TOBACCO CO.
W. 22ND ST.
693
STORAGE
W. 21ST ST.
692
COAL YARD
W. 20TH ST.
ELEVENTH AVE.
TENTH AVE.
106

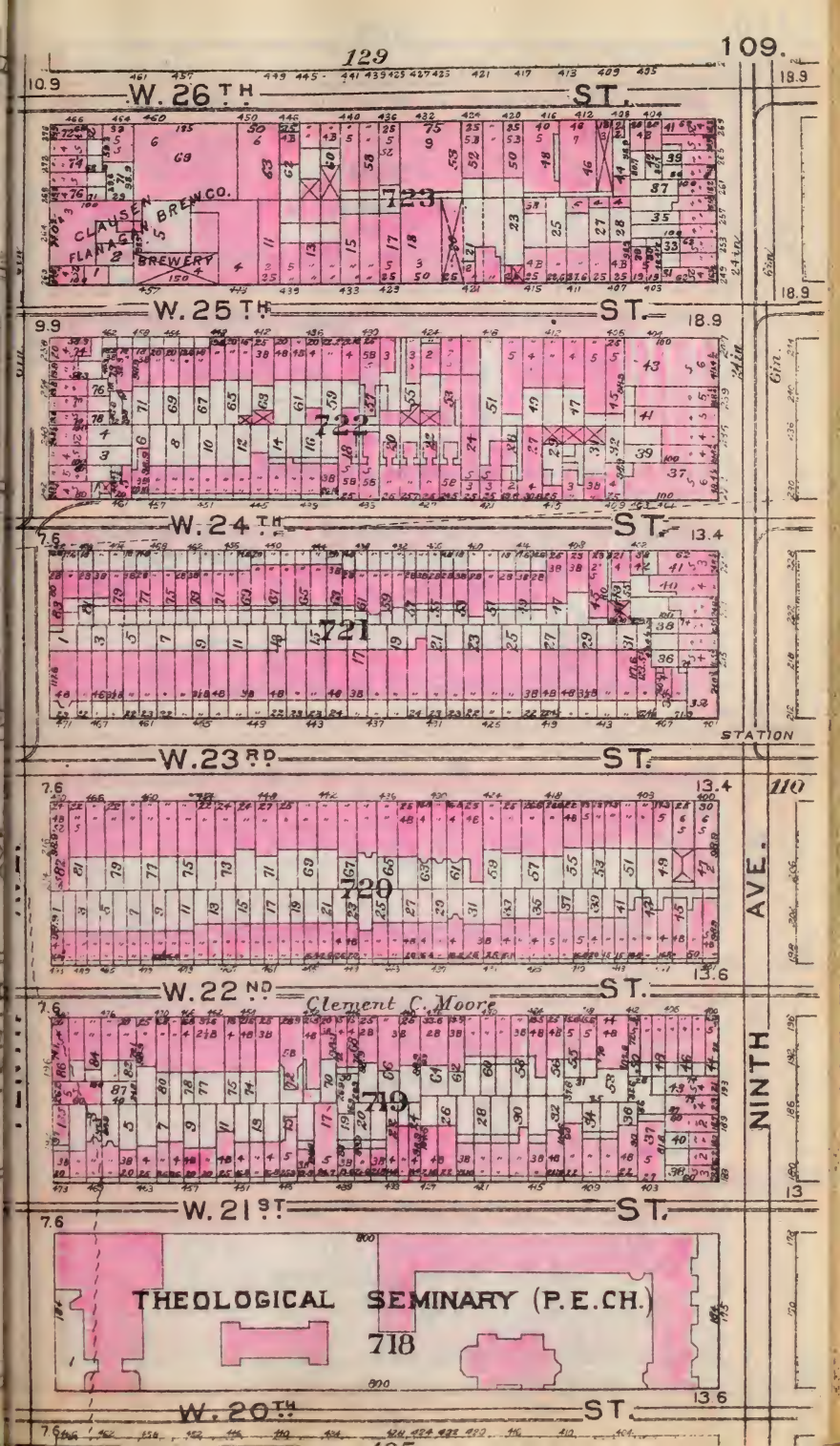
109.
129
W. 26TH ST.
CLAUSEN & FLANAGAN BREW CO.
BREWERY
723
W. 25TH ST.
722
W. 24TH ST.
721
STATION
W. 23RD ST.
110
720
W. 22ND ST.
Clement C. Moore
719
W. 21ST ST.
THEOLOGICAL SEMINARY (P.E.CH.)
718
W. 20TH ST.
NINTH AVE.

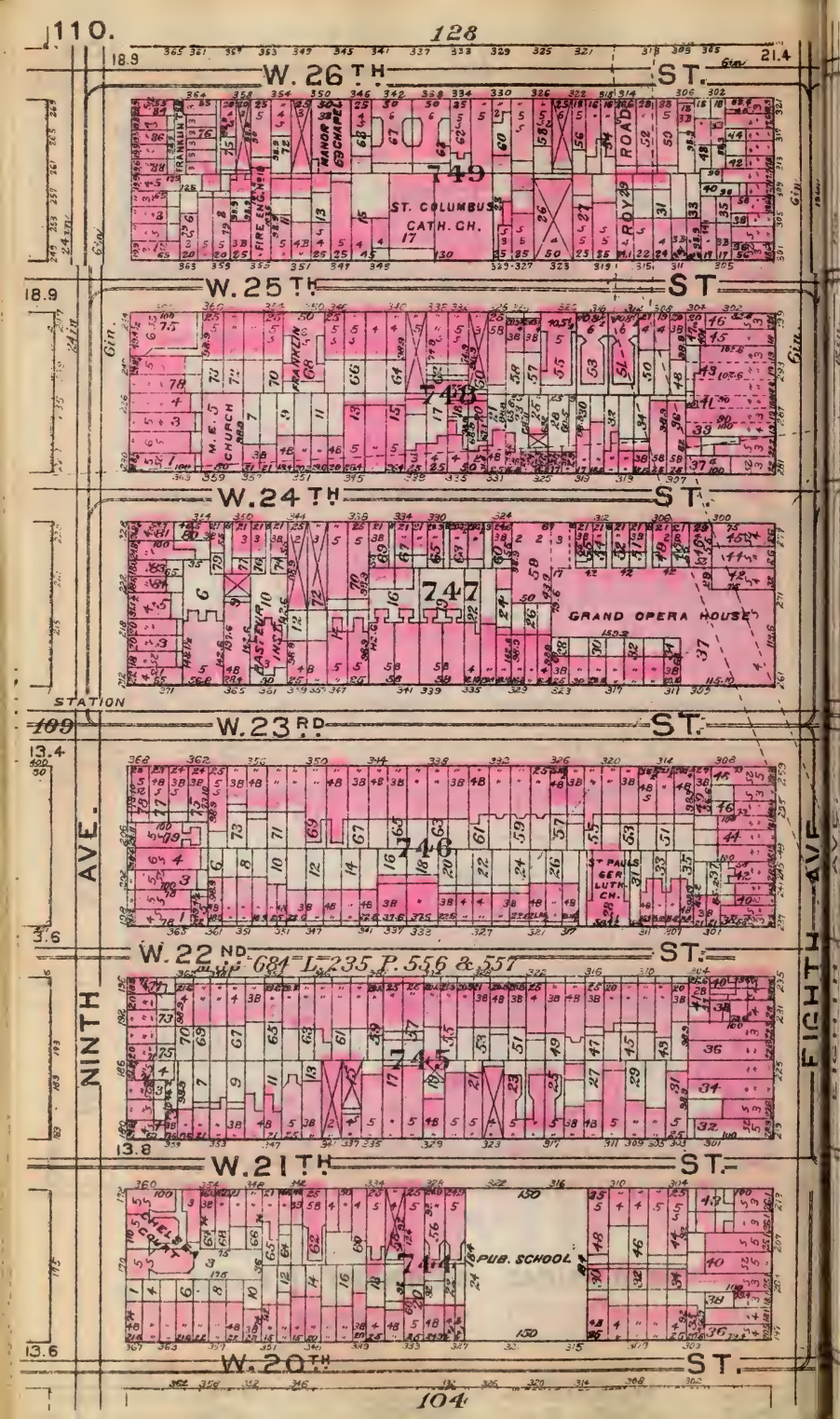
110.
128
W. 26TH ST.
749
ST. COLUMBUS CATH. CH.
FIRE ENG. HSE.
W. 25TH ST
748
M. E. CHURCH
FRANKLIN
W. 24TH ST.
747
GRAND OPERA HOUSE
CASTELLO
STATION
109
W. 23RD ST.
746
ST PAULS GER LUTH. CH.
W. 22ND ST.
684 L 235 P. 556 & 557
745
W. 21TH ST.
744
PUB. SCHOOL
W. 20TH ST.
NINTH AVE.
EIGHTH AVE
104

W. 26TH ST.

MINERS 8TH AVE. THEATRE

ST. ANNE CHURCH

775

W. 25TH ST

PUBLIC SCH. NO. 45

774

W. 24TH ST.

BENEZETT BLDG.

KODAK BLDG.

YOUNG MEN'S CHRISTIAN ASS'N

773

W. 23RD ST.

Henry Eckford, Est. Map 40

THE CHELSEA

THIRD REF. PRES. CH.

WESTMINSTER PRES. CH.

772

W. 22ND ST.

SANDALL

771

ABINGDON ROAD

W. 21ST ST

ALLAIRES

770

W. 20TH ST

EIGHTH AVE.

SEVENTH AVE.

103

126

W. 26TH ST

ADAMS EXPRESS CO.

801

W. 25TH ST.

800

CHOCOLATE FACTOR

J. Hallard

W. 24TH ST.

799

KEITH & DOYLE'S THEATRE

ST. VINCENT DE PAUL CATH. CHURCH

W. 23RD ST.

John Horn L. 116 P. 626

Jas. Horn L. 145 P. 353

798

W. 22ND ST.

797

O'NEILL ADAMS CO.

FURNITURE FACT.

W. 21ST ST.

796

GRAVE YARD

O'NEILL ADAMS CO.

W. 20TH ST

102

SEVENTH AVE. Henry Eckford Est. Map 40

Janet H. De Kay

SIXTH AVE. SUBWAY

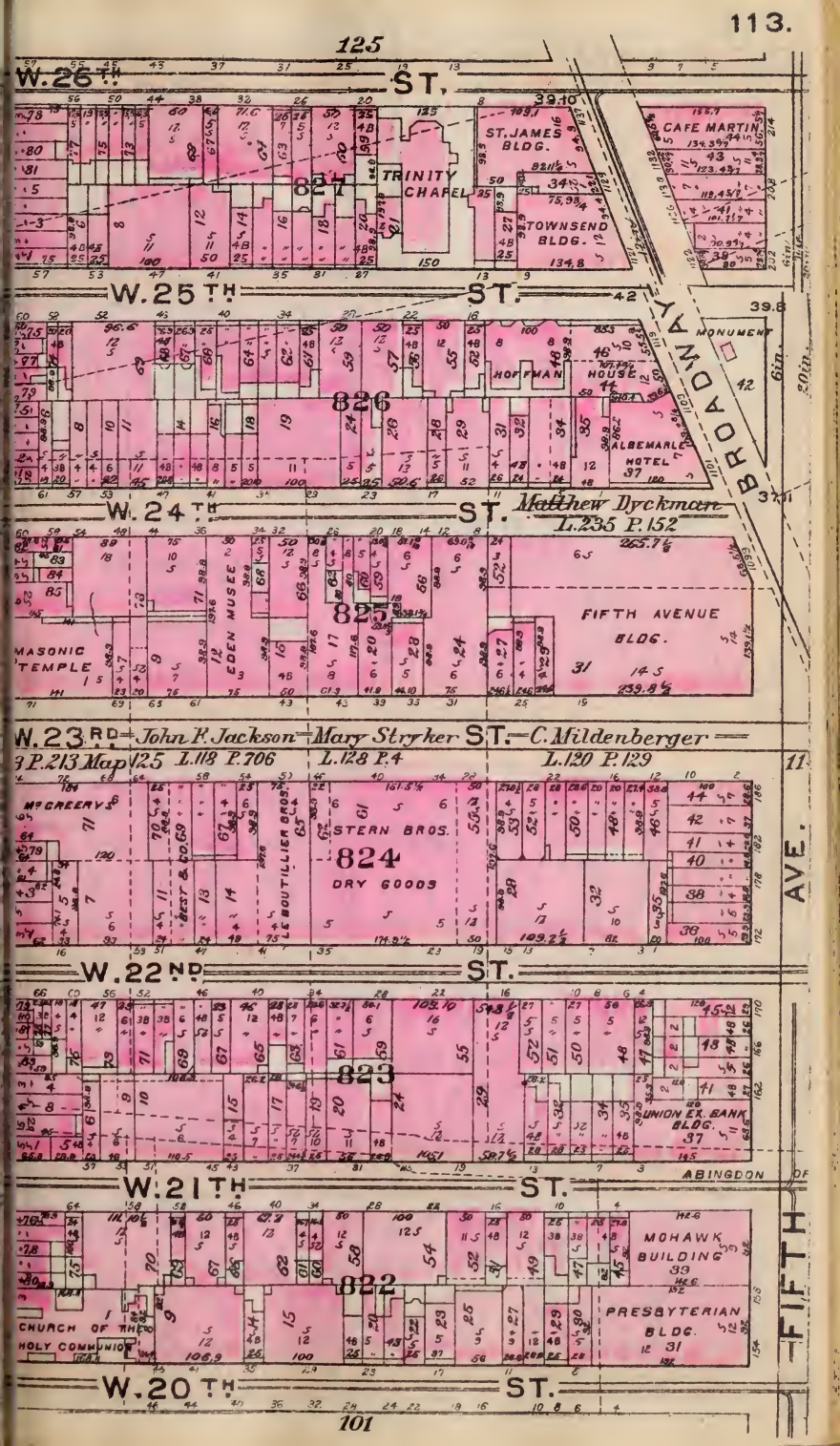
125
W. 26TH ST.
827
TRINITY CHAPEL
ST. JAMES BLDG.
CAFE MARTIN
TOWNSEND BLDG.
W. 25TH ST.
826
HOFFMAN HOUSE
MONUMENT
ALBEMARLE HOTEL
BROADWAY
W. 24TH ST.
Matthew Dyckman
L.235 P.152
825
MASONIC TEMPLE
EDEN MUSEE
FIFTH AVENUE BLDG.
W. 23RD ST.
John F. Jackson
Mary Stryker
C. Mildenberger
P.213 Map 125
L.118 P.706
L.128 P.4
L.120 P.129
McGREERY'S
BEST & CO.
LE BOUTILLIER BROS.
STERN BROS.
824
DRY GOODS
11
AVE.
W. 22ND ST.
823
UNION EX. BANK BLDG.
ABINGDON
W. 21ST ST.
822
CHURCH OF THE HOLY COMMUNION
MOHAWK BUILDING
PRESBYTERIAN BLDG.
FIFTH
W. 20TH ST.
101

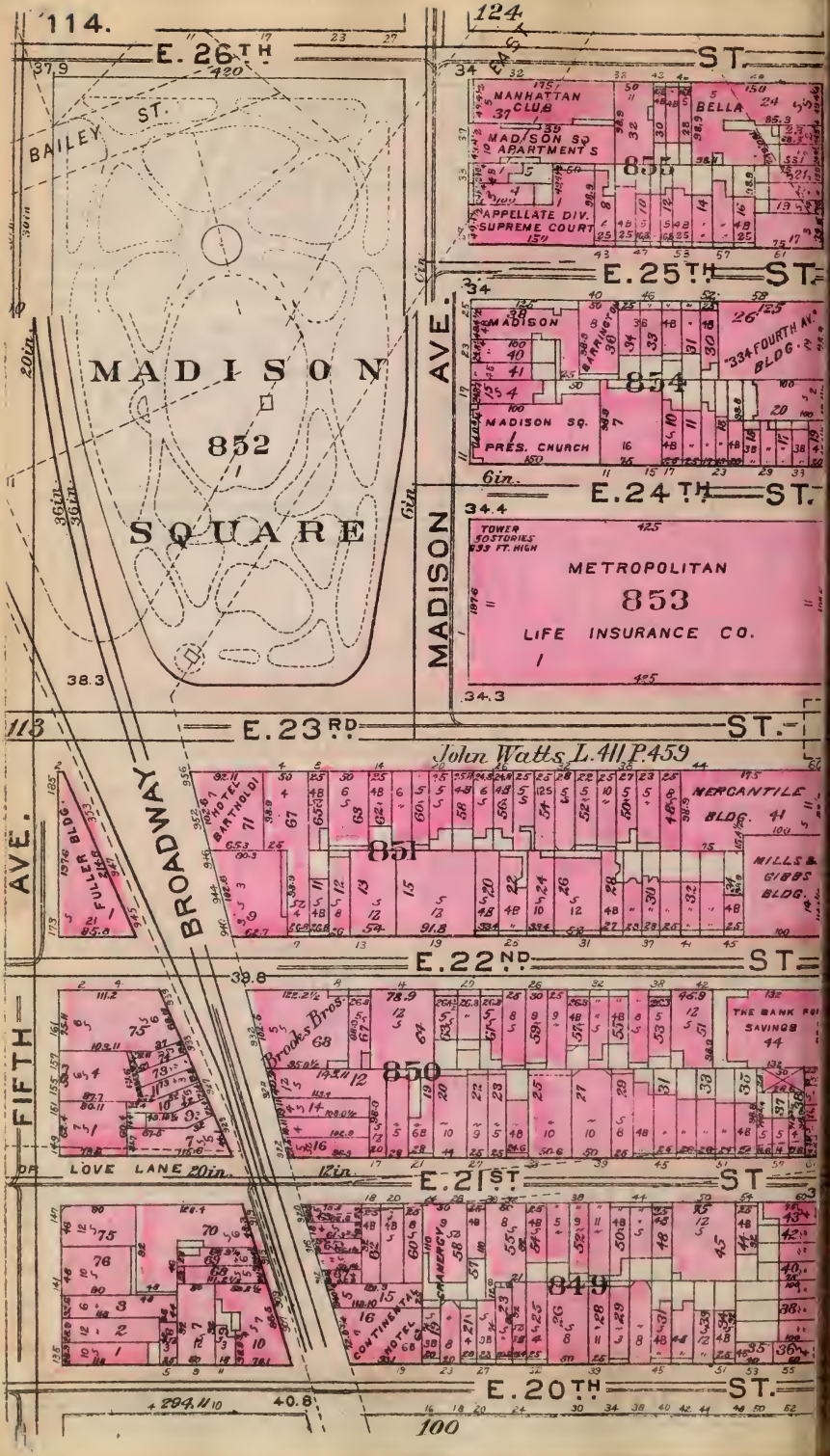
E. 26TH ST.
BAILEY ST.
MADISON
852
SQUARE
MANHATTAN CLUB
MADISON SQ. APARTMENTS
855
BELLA
APPELLATE DIV. SUPREME COURT
E. 25TH ST.
MADISON AVE.
MADISON
854
"334 FOURTH AV." BLDG.
MADISON SQ. PRES. CHURCH
E. 24TH ST.
TOWER 50 STORIES 533 FT. HIGH
METROPOLITAN
853
LIFE INSURANCE CO.
E. 23RD ST.
John Watts L.411 P.459
HOTEL BARTHOLDI
851
MERCANTILE BLDG.
MILLS & GIBBS BLDG.
FULLER BLDG.
BROADWAY
E. 22ND ST.
FIFTH AVE.
Brooks Bros.
850
THE BANK FOR SAVINGS
OF LOVE LANE 20in.
E. 21ST ST.
CONTINENTAL HOTEL
EMERGENCY
849
E. 20TH ST.

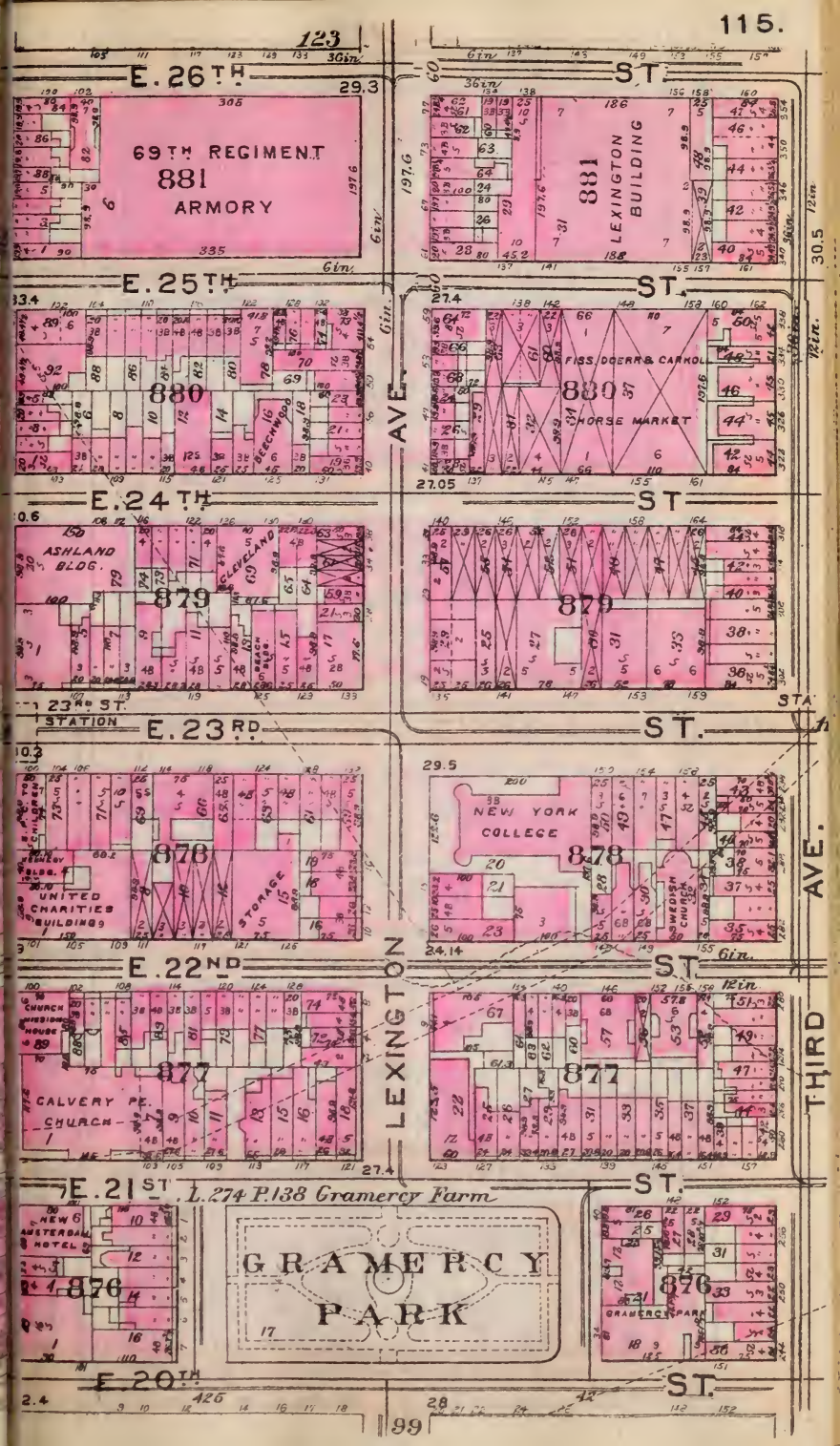
123
E. 26TH ST.
69TH REGIMENT
881
ARMORY
881
LEXINGTON BUILDING
E. 25TH ST.
880
BEECHWOOD
FISS, DOERR & CARROLL
HORSE MARKET
E. 24TH ST.
ASHLAND BLDG.
879
CLEVELAND
23RD ST. STATION
E. 23RD ST.
878
UNITED CHARITIES BUILDING
STORAGE
NEW YORK COLLEGE
SWEDISH CHURCH
E. 22ND ST.
877
CHURCH MISSIONS HOUSE
CALVERY PE. CHURCH
E. 21ST ST.
L. 274 P. 138 Gramercy Farm
876
NEW AMSTERDAM HOTEL
GRAMERCY PARK
E. 20TH ST.
LEXINGTON AVE.
THIRD AVE.

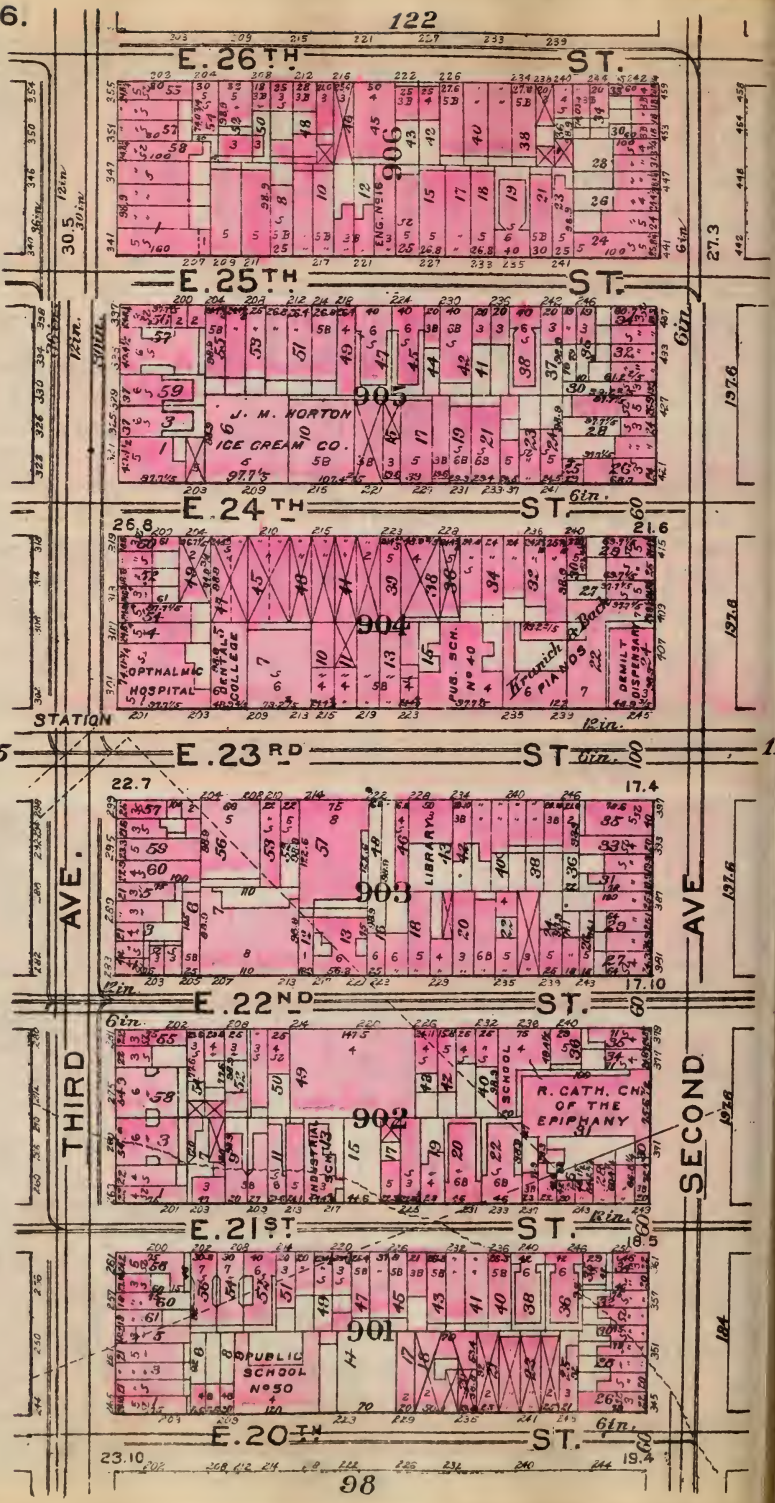
122
E. 26TH ST.
E. 25TH ST.
E. 24TH ST.
E. 23RD ST.
E. 22ND ST.
E. 21ST ST.
E. 20TH ST.
THIRD AVE.
SECOND AVE
STATION
115
903
905
904
903
902
901
ENG. NETS
J. M. HORTON ICE CREAM CO.
HOSPITAL
DENTAL COLLEGE
PUB. SCH. No 40
Branch PIANOS
DEMILT DISPENSARY
LIBRARY
INDUSTRIAL SCHOOL
SCHOOL
R. CATH. CH. OF THE EPIPHANY
PUBLIC SCHOOL No 50
30.5
27.3
197.6
26.8
21.6
22.7
17.4
17.10
18.5
23.10
19.4
98

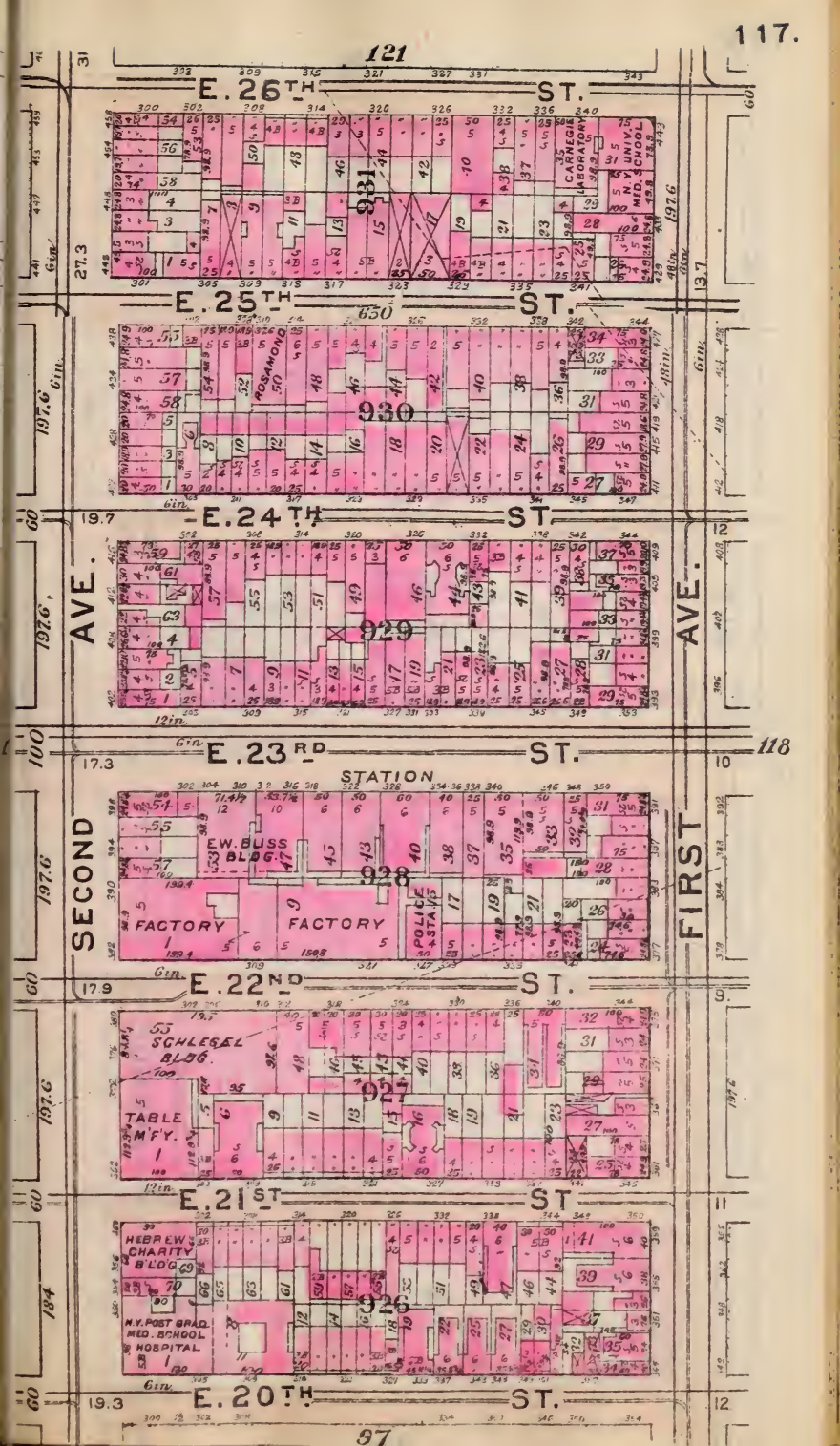
121
E. 26TH ST.
931
CARNEGIE LABORATORY
UNIV. MED. SCHOOL
E. 25TH ST.
650
ROSAMOND
930
E. 24TH ST.
929
AVE.
AVE.
E. 23RD ST.
118
STATION
E.W. BUSS BLDG.
928
FACTORY
FACTORY
POLICE STA.
SECOND
FIRST
E. 22ND ST.
55 SCHLESEL BLDG.
927
TABLE M'F'Y.
E. 21ST ST.
HEBREW CHARITY BLDG.
926
N.Y. POST GRAD. MED. SCHOOL HOSPITAL
E. 20TH ST.
97

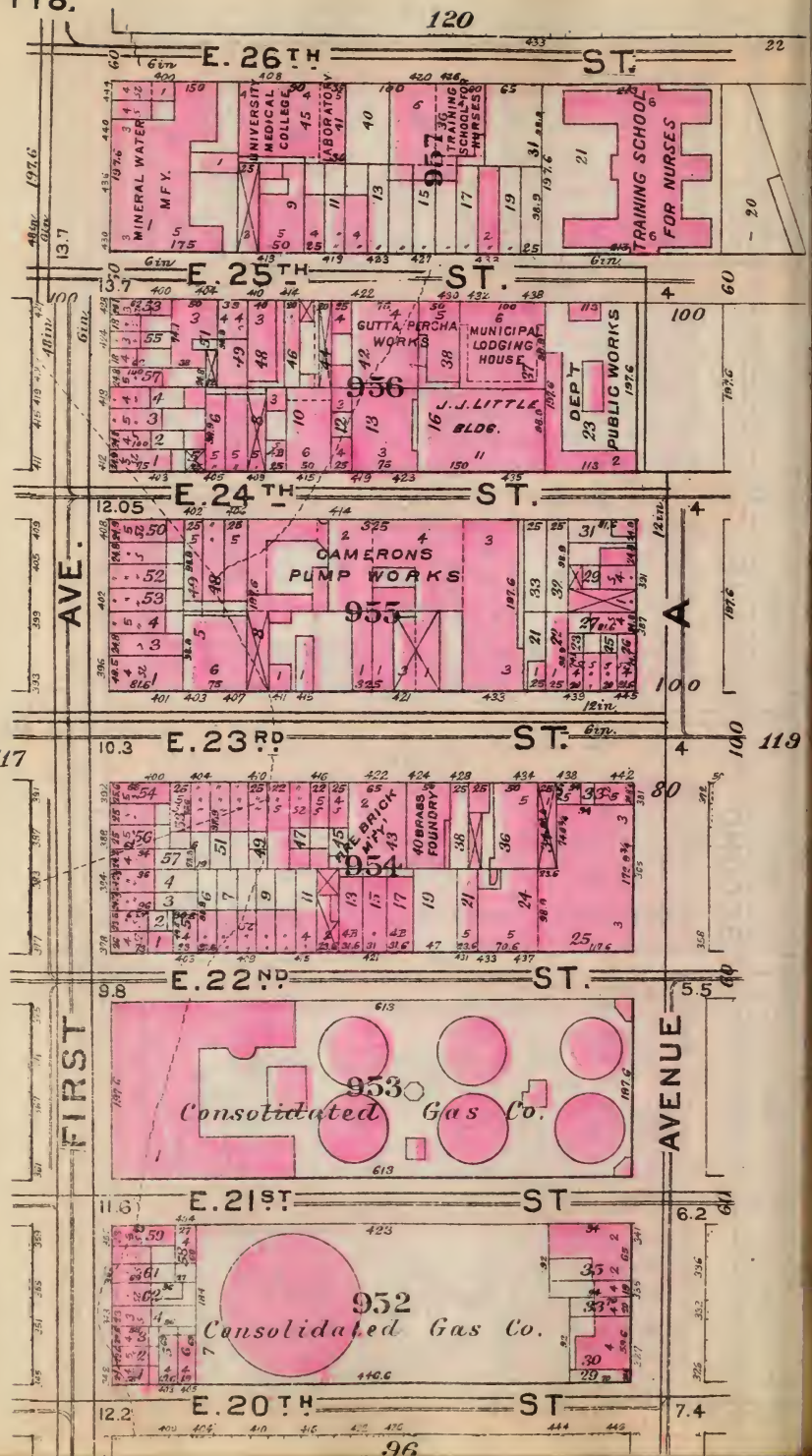
120
E. 26TH ST.
MINERAL WATER MFY.
UNIVERSITY MEDICAL COLLEGE
LABORATORY
TRAINING SCHOOL FOR NURSES
957
TRAINING SCHOOL FOR NURSES
E. 25TH ST.
GUTTA PERCHA WORKS
MUNICIPAL LODGING HOUSE
956
J. J. LITTLE BLDG.
PUBLIC WORKS DEPT
E. 24TH ST.
CAMERONS PUMP WORKS
955
AVE. A
E. 23RD ST.
117
119
THE BRICK MFY.
40 BRASS FOUNDRY
954
E. 22ND ST.
953
Consolidated Gas Co.
FIRST AVENUE
E. 21ST ST
952
Consolidated Gas Co.
E. 20TH ST
96

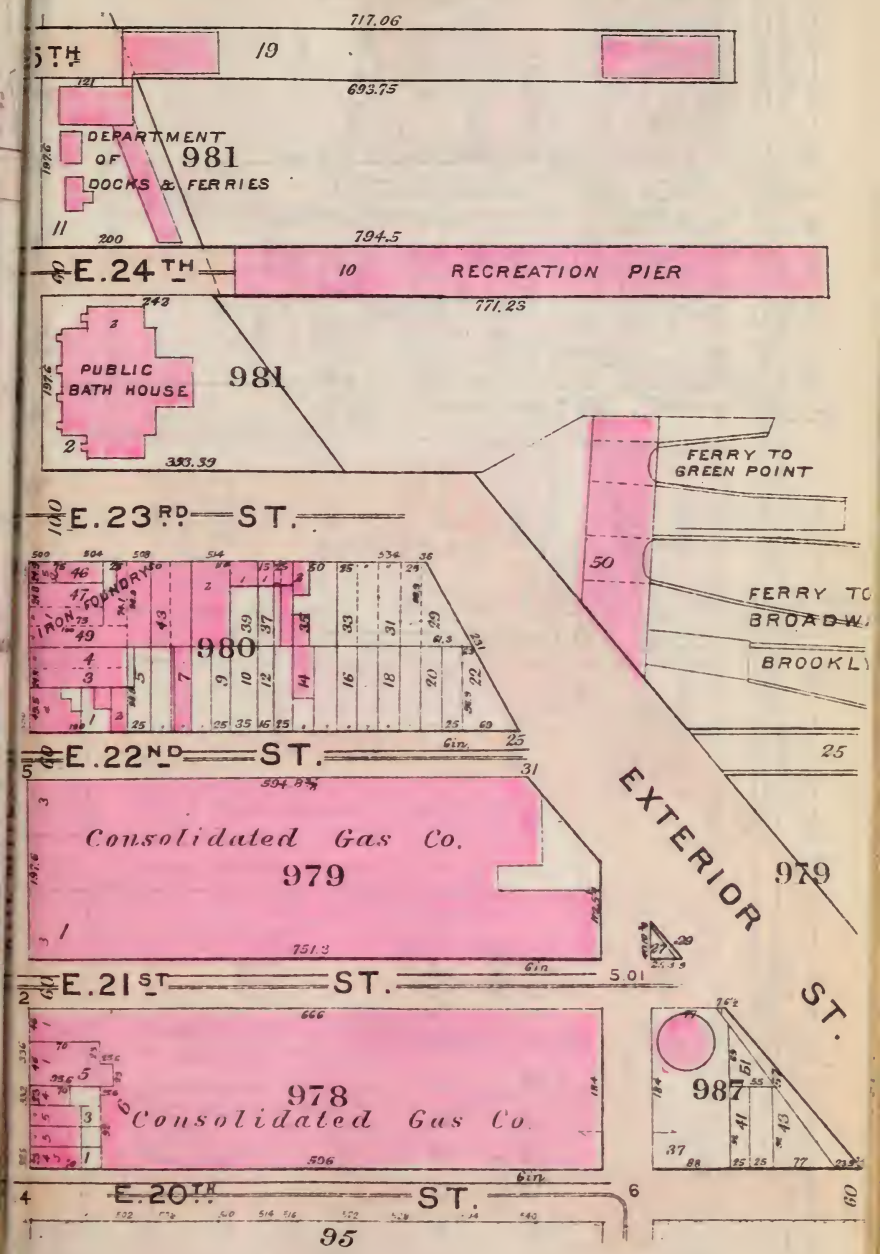
717.06
5TH
19
693.75
DEPARTMENT OF DOCKS & FERRIES
981
794.5
E.24TH
10
RECREATION PIER
771.23
PUBLIC BATH HOUSE
981
393.39
FERRY TO GREEN POINT
E.23RD ST.
IRON FOUNDRY
980
FERRY TO BROADWAY
BROOKLYN
E.22ND ST.
Consolidated Gas Co.
979
EXTERIOR ST.
979
E.21ST ST.
978
Consolidated Gas Co.
987
E.20TH ST.
95

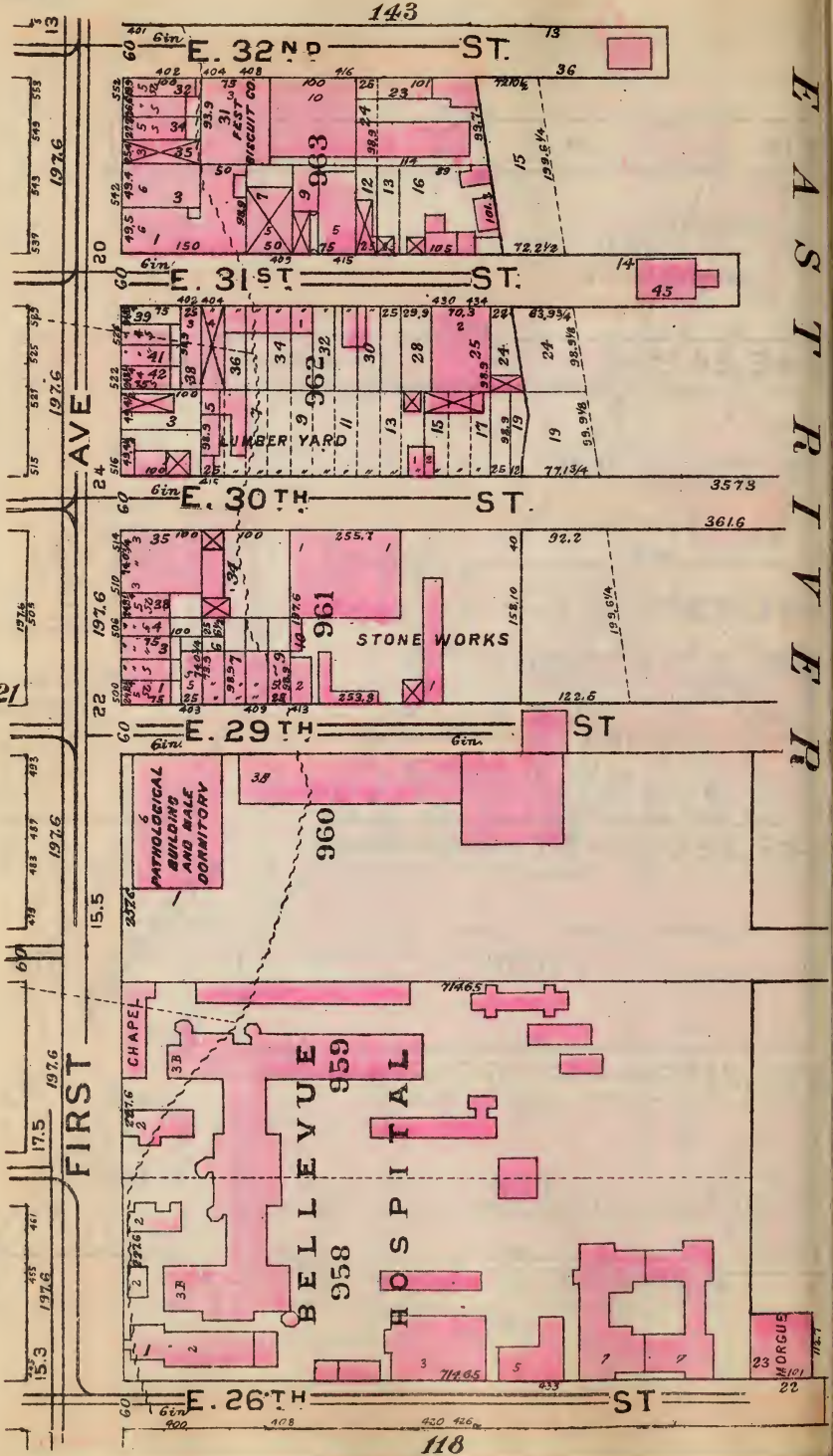
143
E. 32ND ST.
E. 31ST ST.
E. 30TH ST.
E. 29TH ST
E. 26TH ST
FIRST AVE
EAST RIVER
963
PEST'S BISCUIT CO.
962
LUMBER YARD
961
STONE WORKS
960
PATHOLOGICAL BUILDING AND MALE DORMITORY
959
958
BELLEVUE HOSPITAL
CHAPEL
MORGUE
121
118

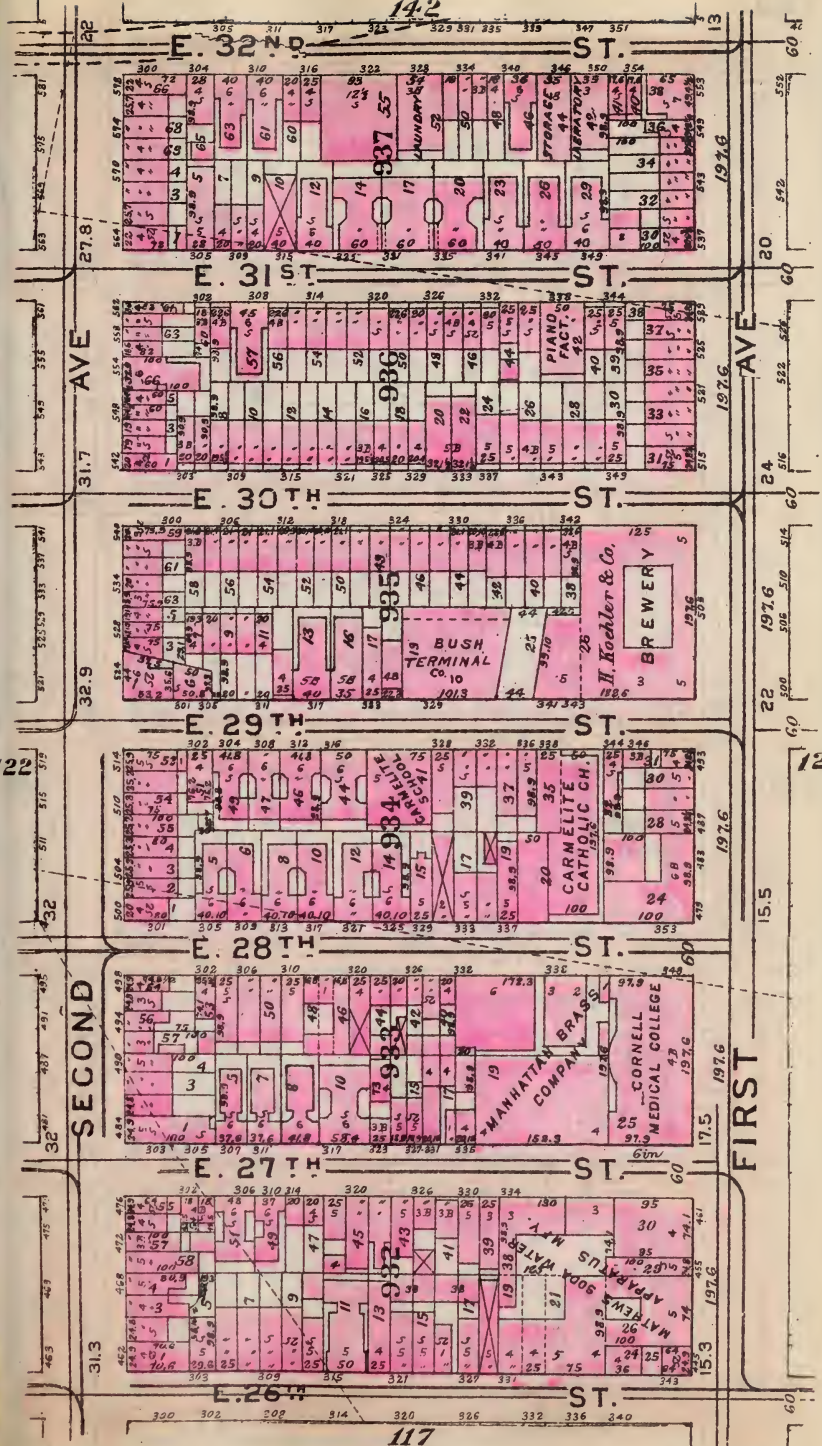
142
E. 32ND ST.
E. 31ST ST.
E. 30TH ST.
E. 29TH ST.
E. 28TH ST.
E. 27TH ST.
E. 26TH ST.
SECOND AVE
FIRST AVE
937
936
935
934
933
932
LAUNDRY
STORAGE
DISTILLERY
PIANO FACT.
BUSH TERMINAL Co.
H. Koehler & Co.
BREWERY
CARMELITE SCHOOL
CARMELITE CATHOLIC CH.
MANHATTAN BRASS COMPANY
CORNELL MEDICAL COLLEGE
MATTEWS APPARATUS
SODA WATER
122
120
117

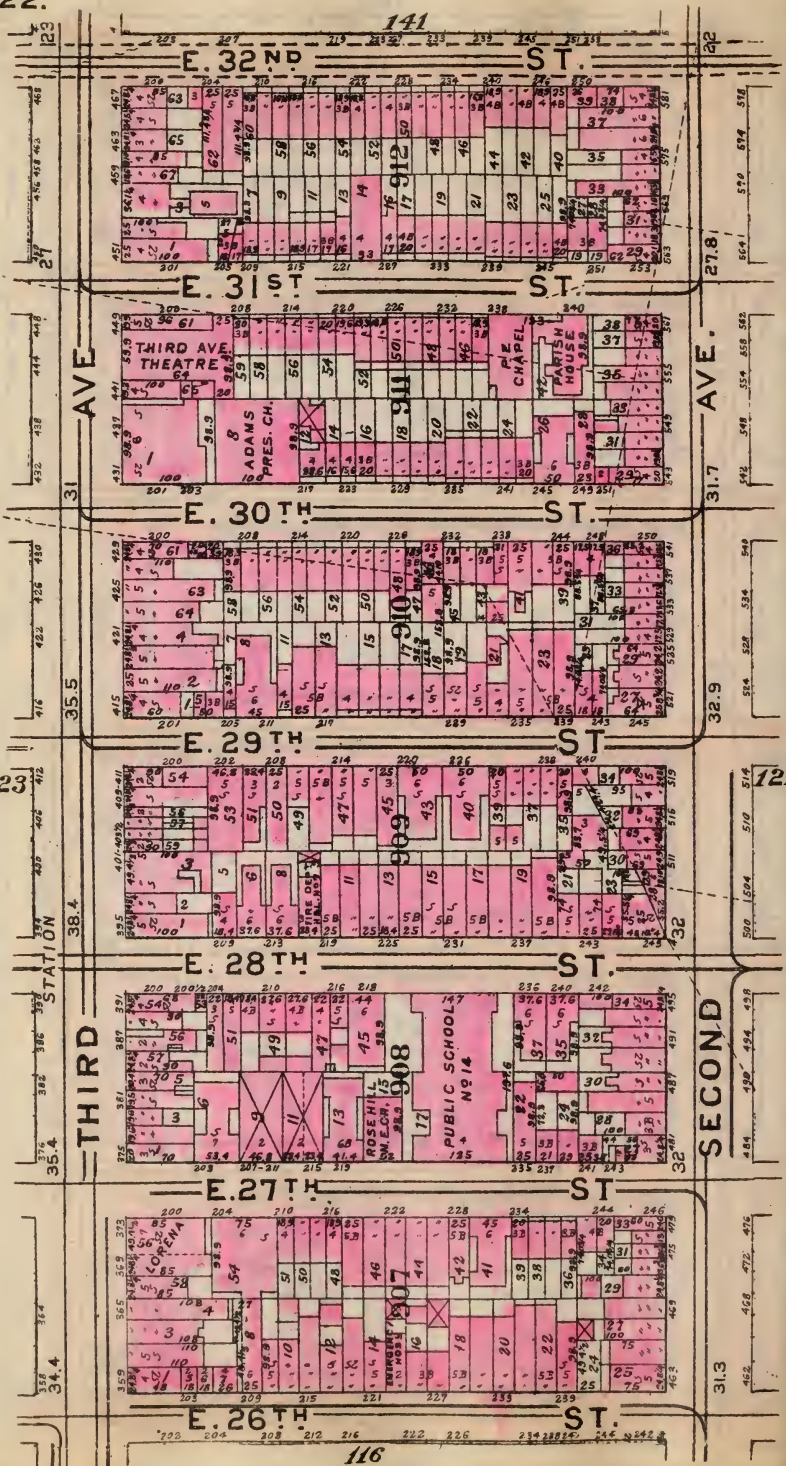
141
E. 32ND ST.
E. 31ST ST.
E. 30TH ST.
E. 29TH ST.
E. 28TH ST.
E. 27TH ST.
E. 26TH ST.
116
THIRD AVE
SECOND AVE.
STATION
THIRD AVE THEATRE
ADAMS PRES. CH.
PE CHAPEL
PARISH HOUSE
PUBLIC SCHOOL No 14
ROSEHILL
LORENA
912
911
910
909
908
907
123
121
27
27.8
31
31.7
35.5
32.9
38.4
32
35.4
31.3

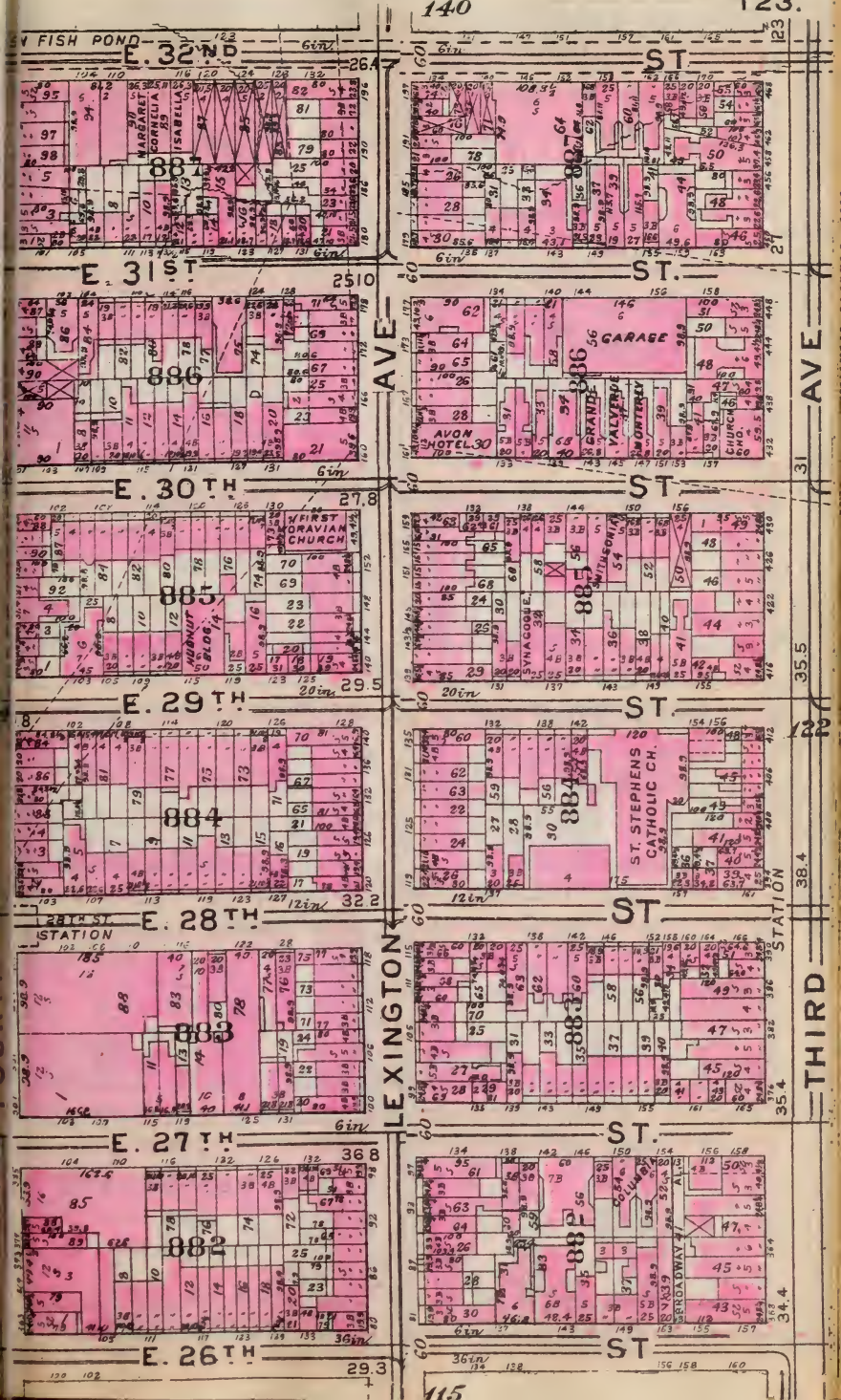
FISH POND
E. 32ND
ST
E. 31ST
ST.
E. 30TH
ST
E. 29TH
ST.
E. 28TH
ST
E. 27TH
ST.
E. 26TH
ST
LEXINGTON
AVE
THIRD
AVE
STATION
MARGARET
CORNELIA
ISABELLA
887
886
885
884
883
882
GARAGE
AVON HOTEL
GRAND
VALYERDE
MONTEREY
CHURCH
FIRST MORAVIAN CHURCH
WALNUT BLDG.
SYNAGOGUE
ST. STEPHENS CATHOLIC CH.
BROADWAY

E. 32ND ST — POWDER HOUSE LOT

E. 31ST ST

E. 30TH ST

E. 29TH ST

E. 28TH ST

E. 27TH ST

E. 26TH ST

FIFTH AVE — MADISON AVE

861 — 861

860 — 860

COLONY CLUB

MADISON AVE. BAPTIST CH.

MOTTINGHAM

859 — 859

CHURCH OF THE TRANSFIGURATION

HOTEL MARTHA WASHINGTON

Mary Schieffelin Map 152

858 — 858

SEVILLE

ST. LEO CHURCH

Susannah Gotthard

John Samler Map 373

857 — 857

PRINCE GEORGE HOTEL

MOTT MEMORIAL

ONONDAGA

FRENCH CHURCH

HOTEL RAYMOND

856 — 856

BRUNSWICK BLDG.

MADISON SQUARE GARDEN

EASTERN POST ROAD

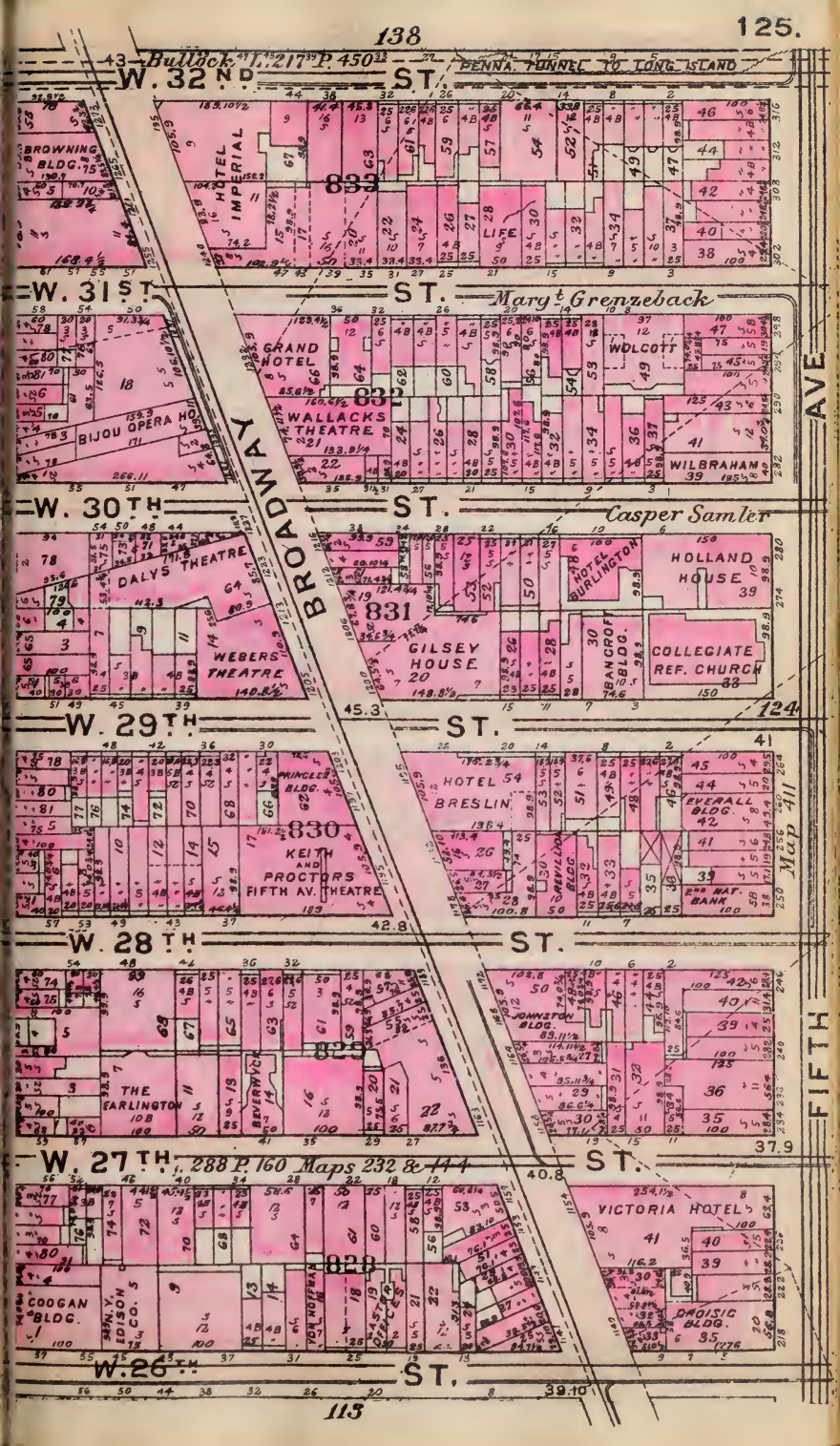
Bullock 1,217 P. 450
PENNA. TUNNEL TO LONG ISLAND
W. 32ND ST.
W. 31ST ST.
Mary Grenzeback
W. 30TH ST.
Casper Samler
W. 29TH ST.
W. 28TH ST.
W. 27TH ST.
288 P. 160 Maps 232 & 144
W. 26TH ST.
BROADWAY
FIFTH AVE
833
832
831
830
829
828
HOTEL IMPERIAL
LIFE
BROWNING BLDG.
GRAND HOTEL
WALLACKS THEATRE
WOLCOTT
WILBRAHAM
BIJOU OPERA HO.
DALYS THEATRE
WEBERS THEATRE
HOTEL BURLINGTON
HOLLAND HOUSE
GILSEY HOUSE
BANCROFT BLDG.
COLLEGIATE REF. CHURCH
HOTEL BRESLIN
PRINCLE'S BLDG.
KEITH AND PROCTORS FIFTH AV. THEATRE
EVERALL BLDG.
REVILLON BLDG.
2ND NAT. BANK
JOHNSTON BLDG.
THE EARLINGTON
BEVERWYCK
VICTORIA HOTEL
COOGAN BLDG.
N.Y. EDISON CO.
TOM NOFBAR
DAOISIC BLDG.
Map 411
124
113

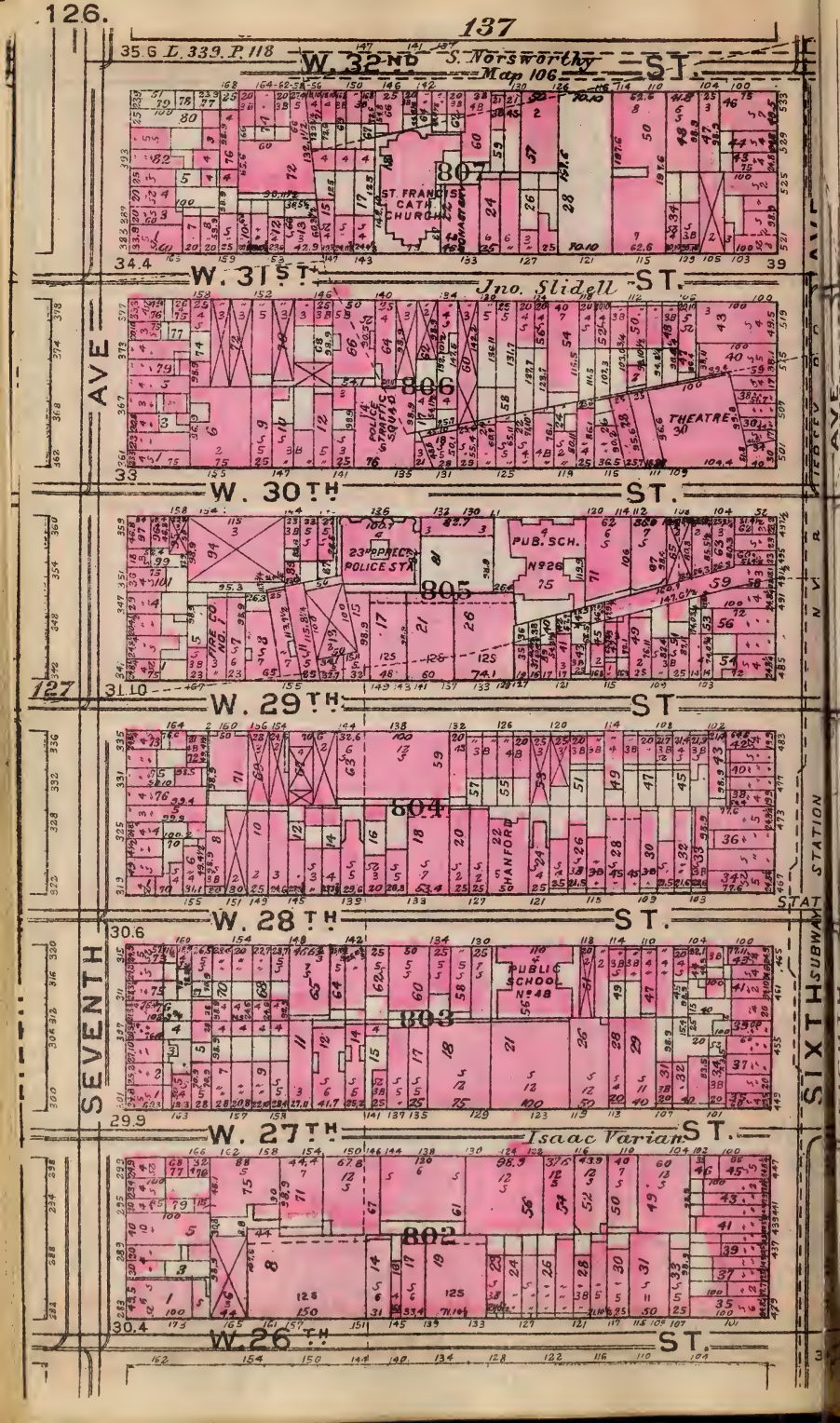
137
35.6 L. 339. P. 118
W. 32ND ST.
S. Norsworthy
Map 106
807
ST. FRANCIS CATH. CHURCH
W. 31ST ST.
Jno. Slidell
806
POLICE TRAFFIC SQUAD
THEATRE
W. 30TH ST.
23rd PRECT. POLICE STA.
805
PUB. SCH. No 26
FIRE CO. No. 1
127
W. 29TH ST
804
SHANFORD
W. 28TH ST.
803
PUBLIC SCHOOL No 48
W. 27TH ST.
Isaac Varian
802
W. 26TH ST.
SEVENTH AVE
SIXTH AVE
SUBWAY STATION

PENNSYLVANIA RAIL ROAD
781
DEPOT

W. 31ST ST

PENNA. R.R. POWER HO. 62

780

SCHOOL

ST. JOHN THE BAPTIST CATH. CH.

AVE

W. 30TH ST.

FIRE PATROL

779

W. 29TH ST

778

LINCOLN STATION WALK PER MAN

W. 28TH ST

EIGHTH

SEVENTH

BREWERY

777

W. 27TH ST.

776

FORD & JOHNSON

W. 26TH ST.

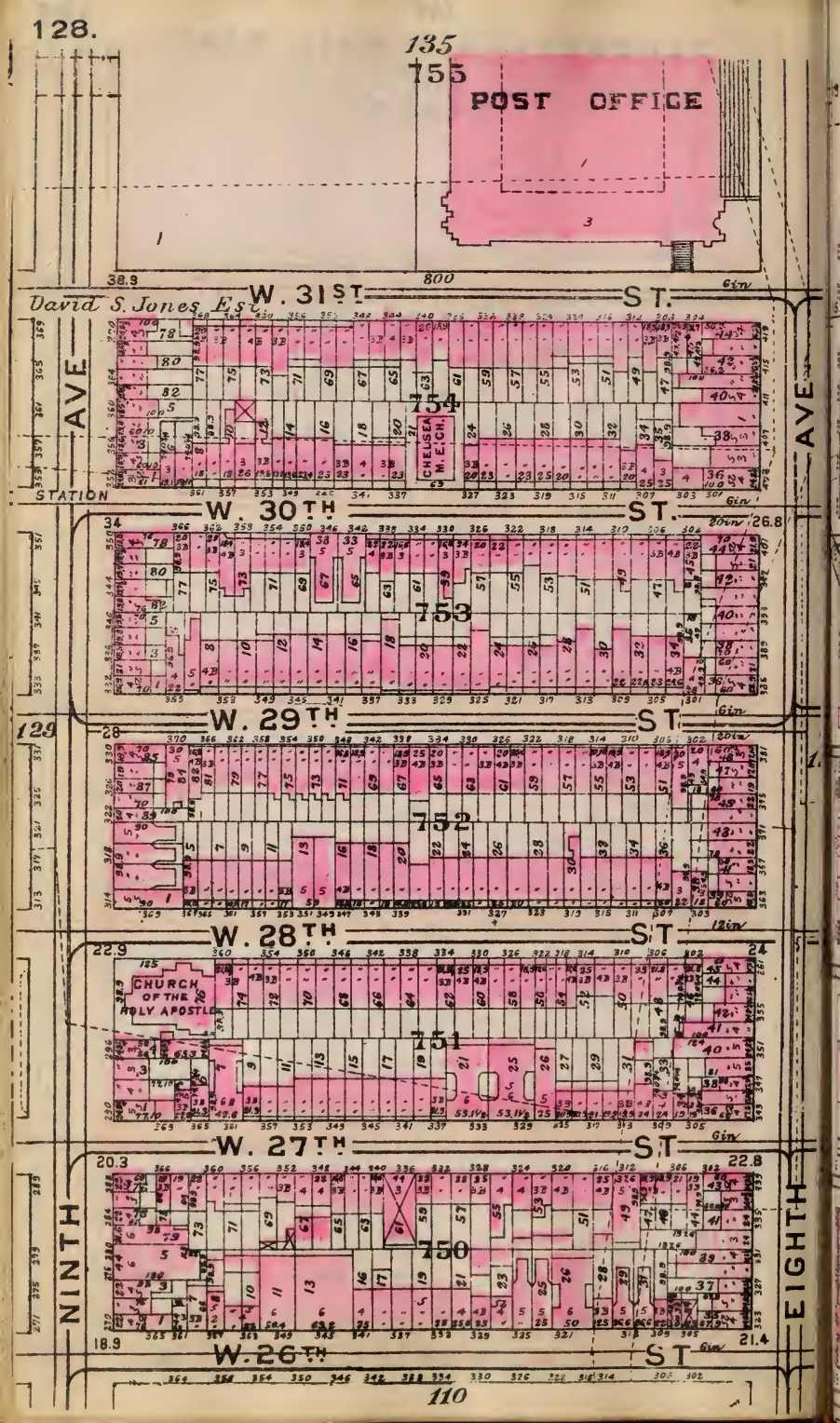
135
155
POST OFFICE
800
W. 31ST ST.
David S. Jones Est.
754
CHELSEA M.E.CH.
STATION AVE
W. 30TH ST.
753
W. 29TH ST
752
W. 28TH ST
CHURCH OF THE HOLY APOSTLES
751
W. 27TH ST
750
NINTH AVE
EIGHTH AVE
W. 26TH ST
110

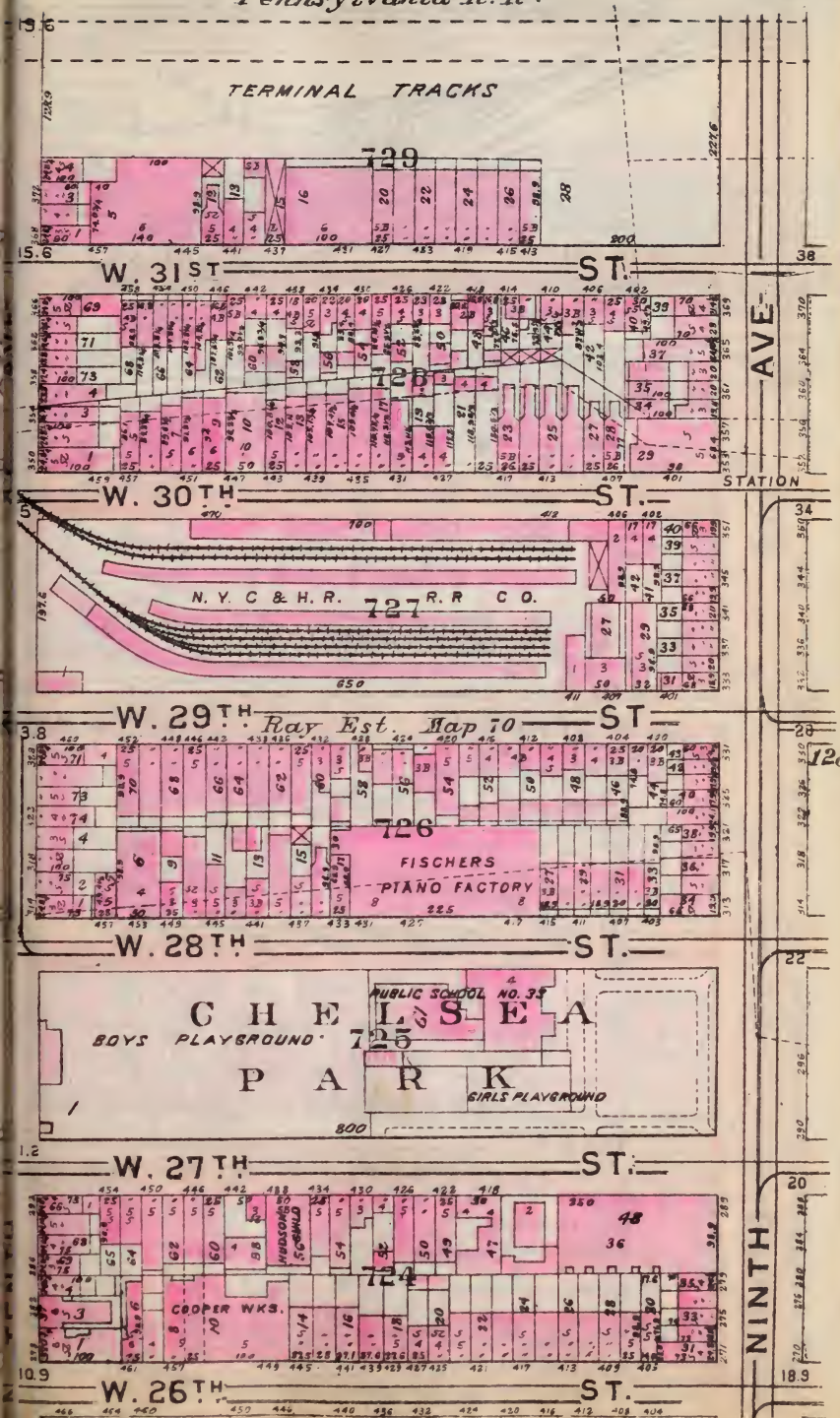
TERMINAL TRACKS
729
W. 31ST ST.
726
STATION
AVE.
W. 30TH ST.
N. Y. C & H. R. R. R. CO.
727
W. 29TH ST.
Ray Est. Map 10
726
FISCHERS
PIANO FACTORY
W. 28TH ST.
PUBLIC SCHOOL NO. 35
CHELSEA
BOYS PLAYGROUND
725
PARK
GIRLS PLAYGROUND
W. 27TH ST.
724
COOPER WKS.
NINTH
W. 26TH ST.

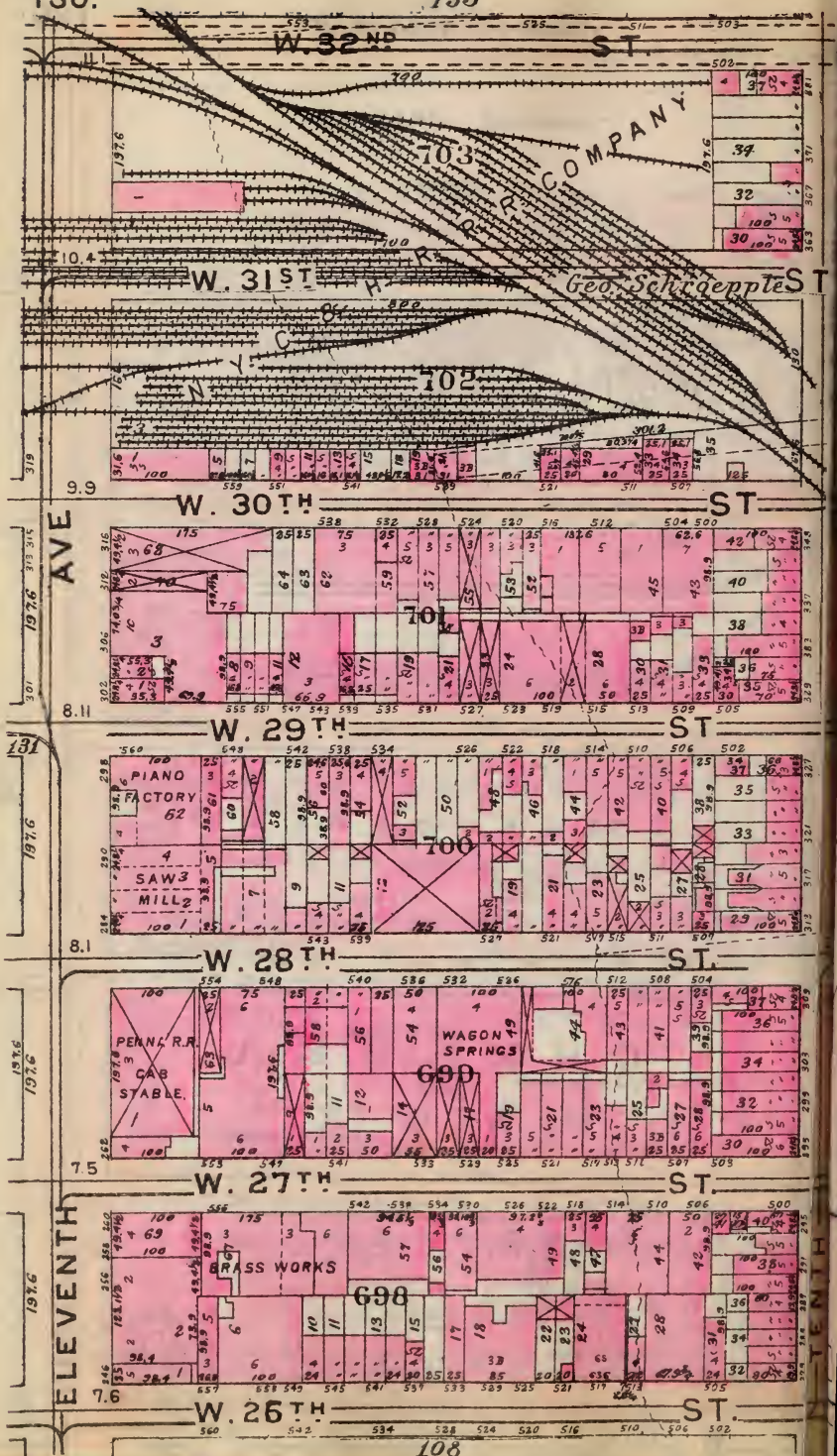
W. 32ND ST.
703
N. Y. C. & H. R. R. R. COMPANY
W. 31ST ST
Geo. Schroeppel
702
W. 30TH ST
AVE
701
W. 29TH ST
PIANO FACTORY 62
SAW 3
MILL 2
700
W. 28TH ST
PENNL R.R. CAB STABLE
WAGON SPRINGS 49
690
W. 27TH ST
ELEVENTH
BRASS WORKS
698
W. 26TH ST
108

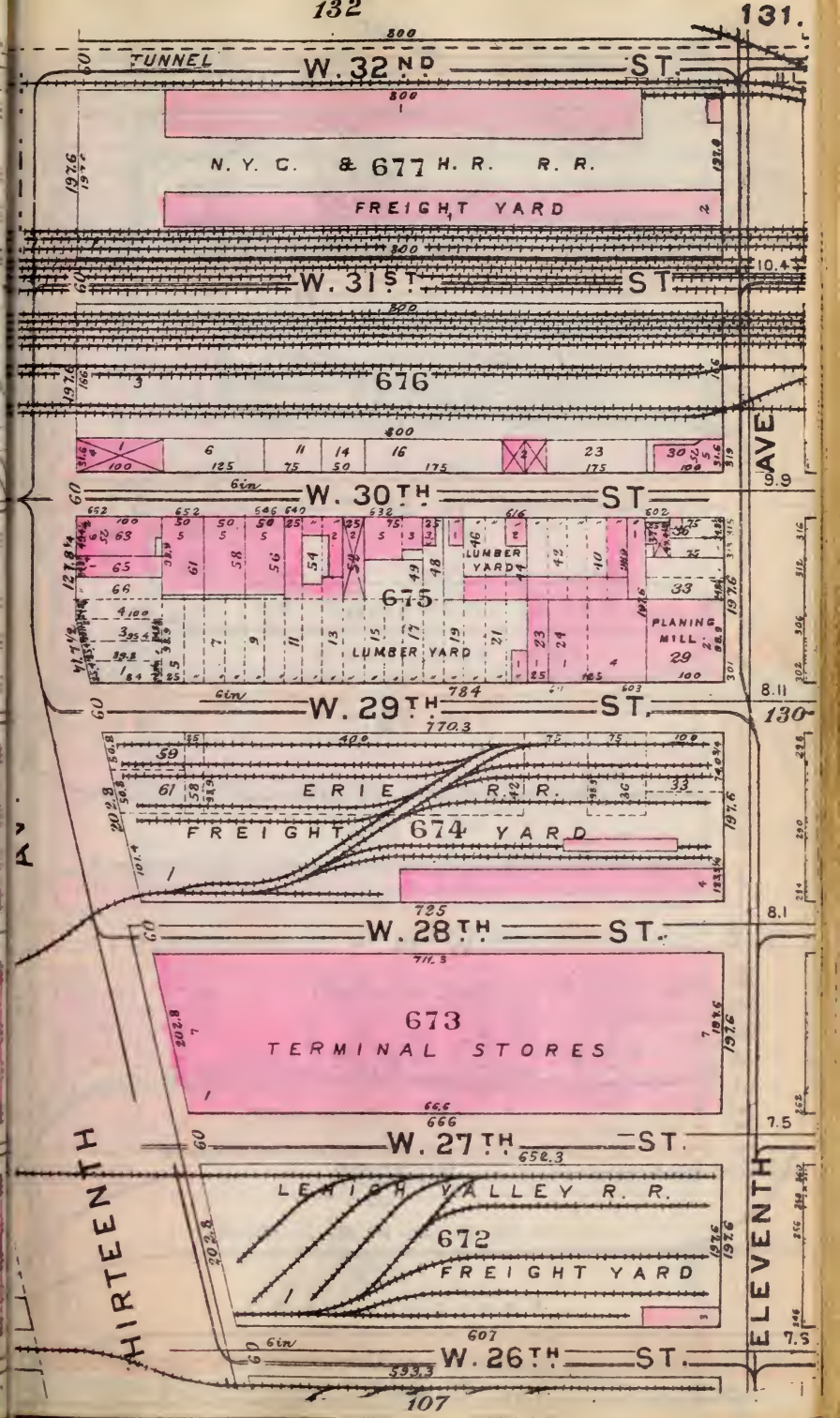
132
131.
TUNNEL
W. 32ND ST.
N. Y. C. & H. R. R. R.
677
FREIGHT YARD
W. 31ST ST.
676
W. 30TH ST.
LUMBER YARD
675
PLANING MILL
LUMBER YARD
W. 29TH ST.
130
ERIE R. R.
FREIGHT YARD
674
W. 28TH ST.
673
TERMINAL STORES
W. 27TH ST.
LEHIGH VALLEY R. R.
672
FREIGHT YARD
W. 26TH ST.
107
AVE
ELEVENTH
TWELFTH
AV.

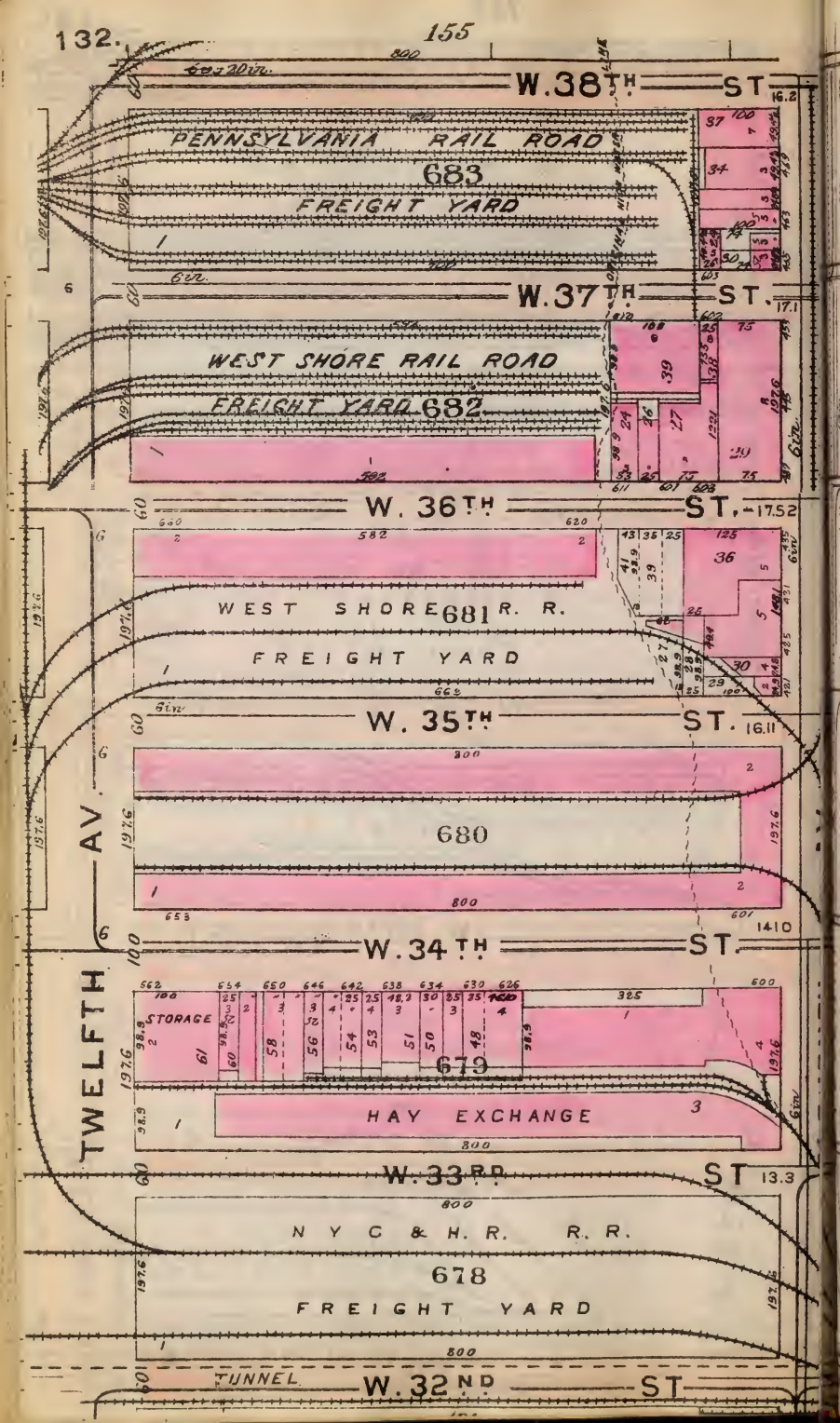
W. 38TH ST
PENNSYLVANIA RAIL ROAD
683
FREIGHT YARD
W. 37TH ST.
WEST SHORE RAIL ROAD
FREIGHT YARD 682
W. 36TH ST.
WEST SHORE 681 R. R.
FREIGHT YARD
W. 35TH ST.
680
W. 34TH ST.
STORAGE
679
HAY EXCHANGE
W. 33RD ST
N Y C & H. R. R. R.
678
FREIGHT YARD
TUNNEL
W. 32ND ST
TWELFTH AV.

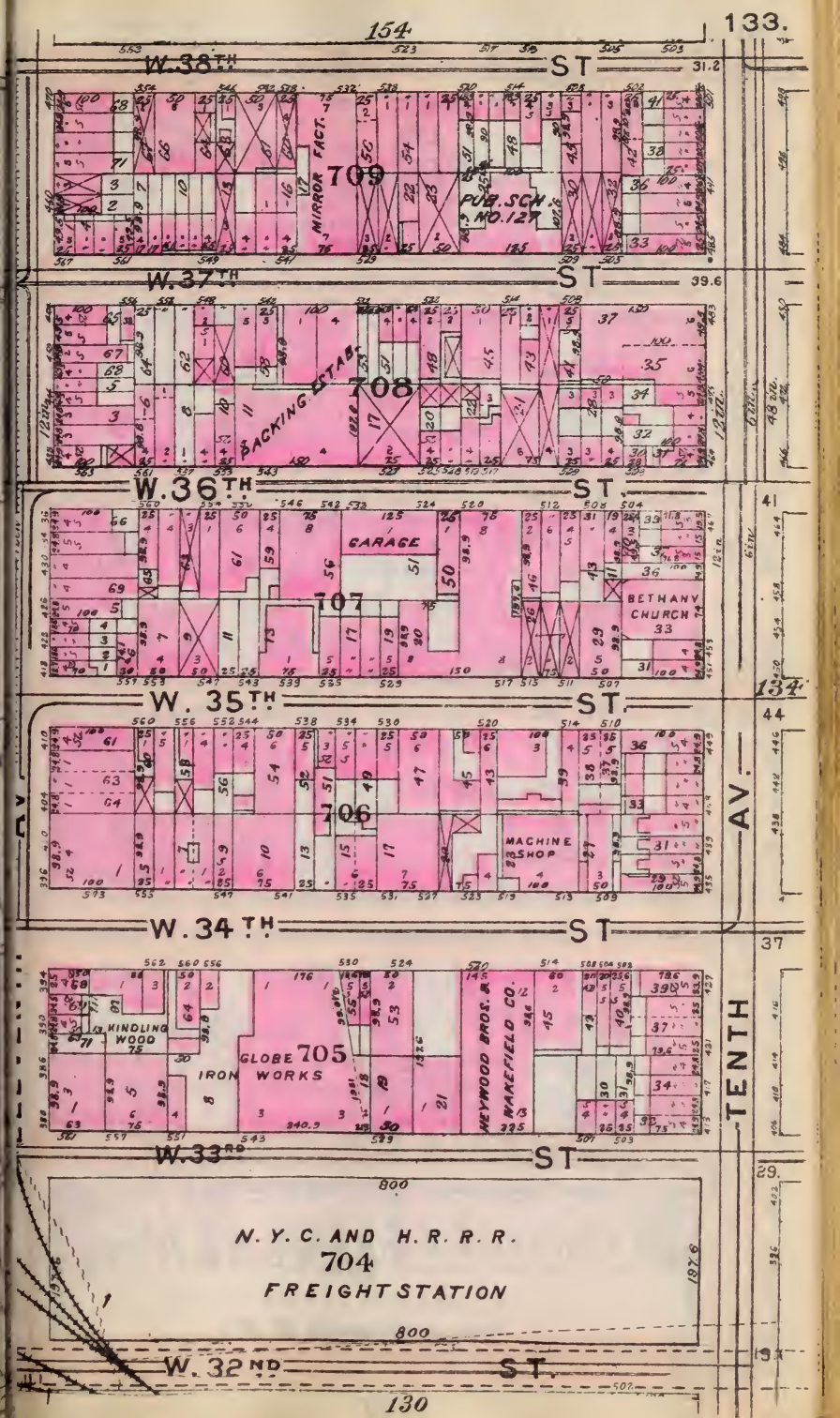
133.
154
W. 38TH ST
709
MIRROR FACT.
PUB. SCH. NO. 127
W. 37TH ST
708
PACKING ESTAB.
W. 36TH ST
707
GARAGE
BETHANY CHURCH
134
W. 35TH ST
706
MACHINE SHOP
AV.
W. 34TH ST
705
GLOBE IRON WORKS
KINDLING WOOD
HEYWOOD BROS. & WAKEFIELD CO.
TENTH
W. 33RD ST
N. Y. C. AND H. R. R. R.
704
FREIGHT STATION
W. 32ND ST
130

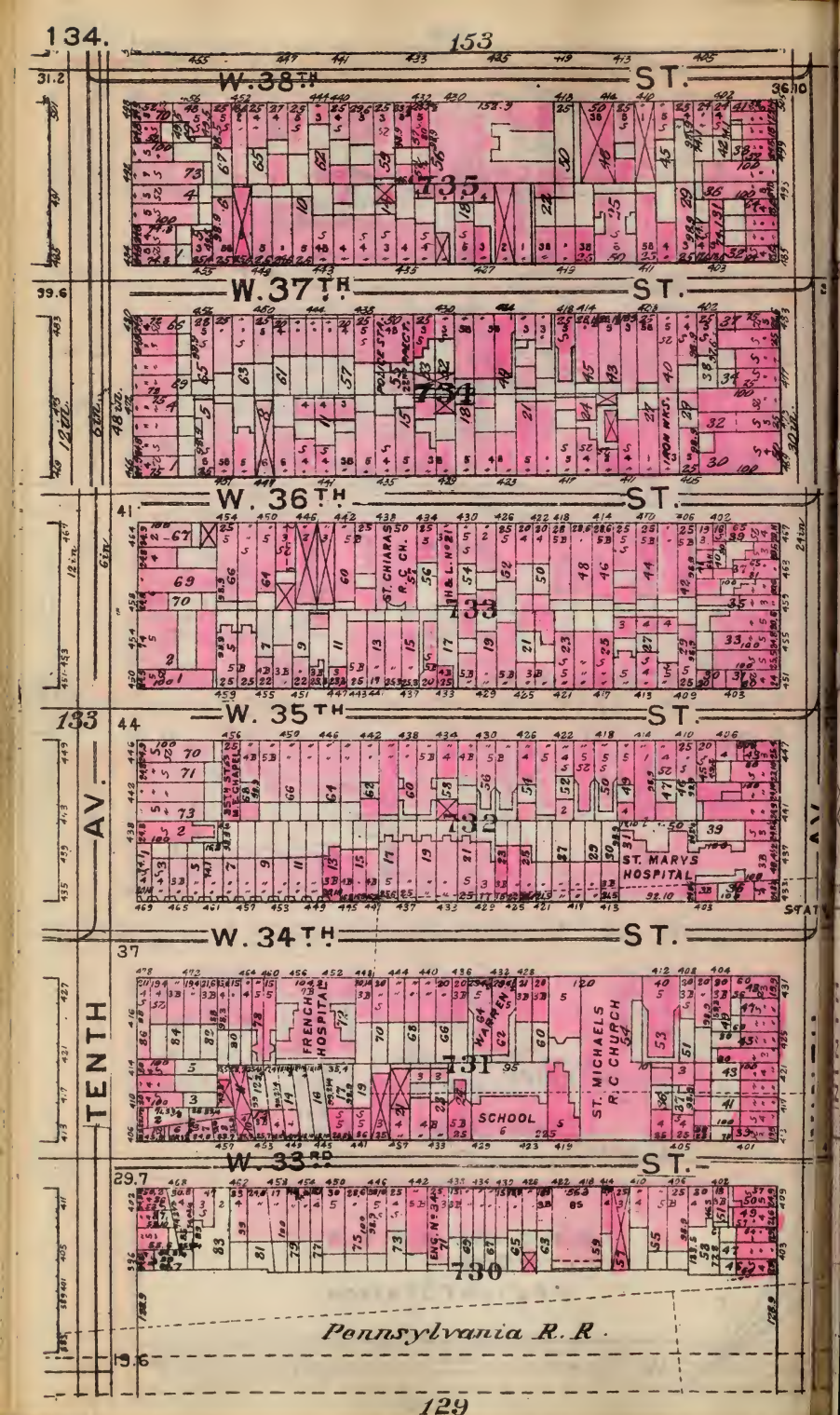
134.
153
W. 38TH ST.
135
W. 37TH ST.
134
W. 36TH ST.
ST. CHIARAS R.C. CH.
133
W. 35TH ST.
132
ST. MARYS HOSPITAL
W. 34TH ST.
FRENCH HOSPITAL
WARREN
131
ST. MICHAELS R.C. CHURCH
SCHOOL
TENTH AV.
W. 33RD ST.
130
Pennsylvania R.R.

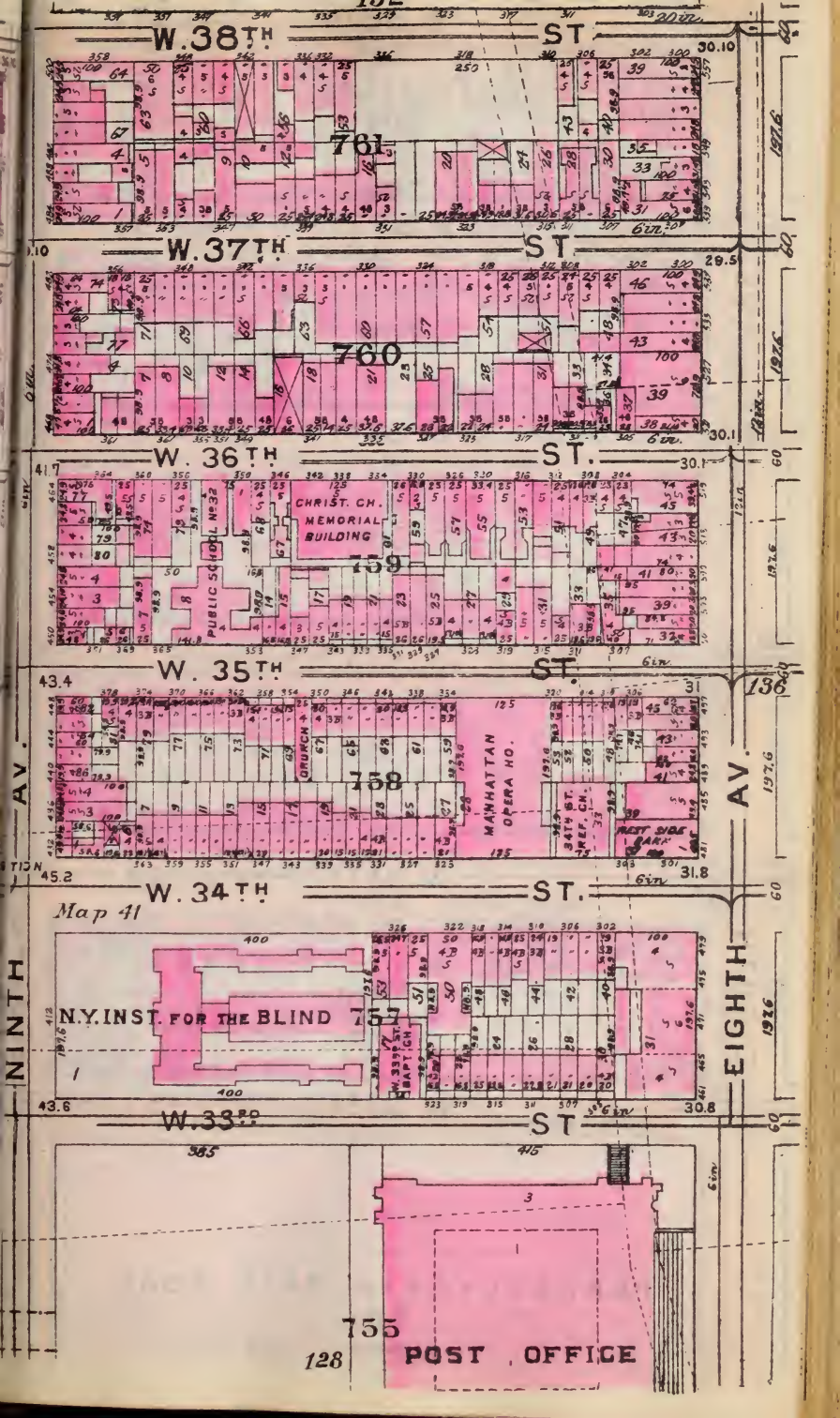
W.38TH ST
761
W.37TH ST
760
W. 36TH ST.
CHRIST. CH. MEMORIAL BUILDING
PUBLIC SCHOOL No 32
759
W. 35TH ST.
136
CHURCH
758
MANHATTAN OPERA HO.
34TH ST. REF. CH.
WEST SIDE BANK
AV.
W. 34TH ST.
Map 41
N.Y. INST. FOR THE BLIND
757
W. 33RD ST
755
POST OFFICE
128
NINTH
EIGHTH

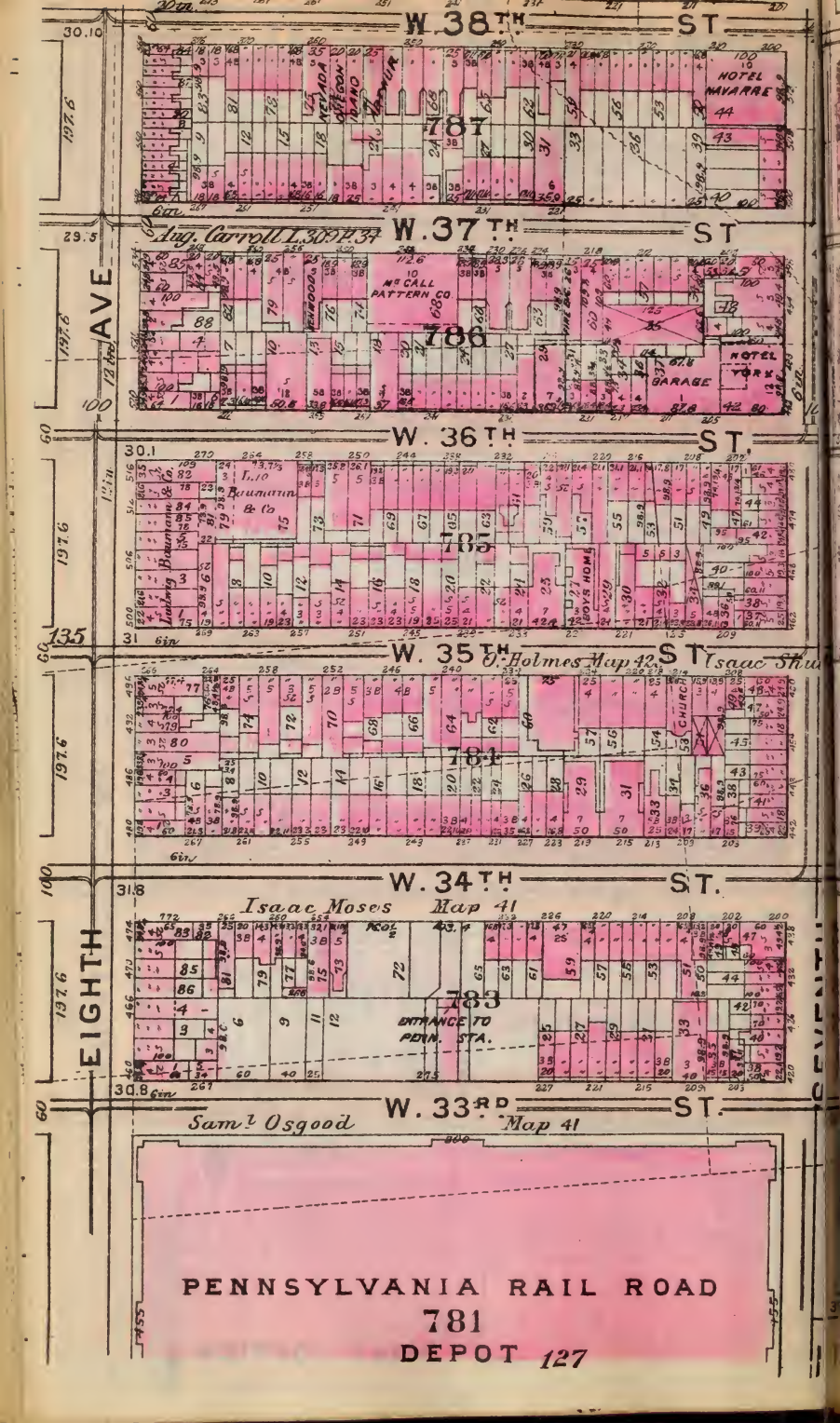
W. 38TH ST
HOTEL NAVARRE
787
Aug. Carroll L.309 P.37
W. 37TH ST
McCALL PATTERN CO.
786
HOTEL YORK
GARAGE
W. 36TH ST
L. & Baumann & Co
Ludwig Baumann
785
W. 35TH ST
O. Holmes Map 42
Isaac Shu
CHURCH
784
W. 34TH ST.
Isaac Moses Map 41
783
ENTRANCE TO PENN. STA.
EIGHTH AVE
W. 33RD ST.
Sam'l Osgood Map 41
PENNSYLVANIA RAIL ROAD
781
DEPOT 127

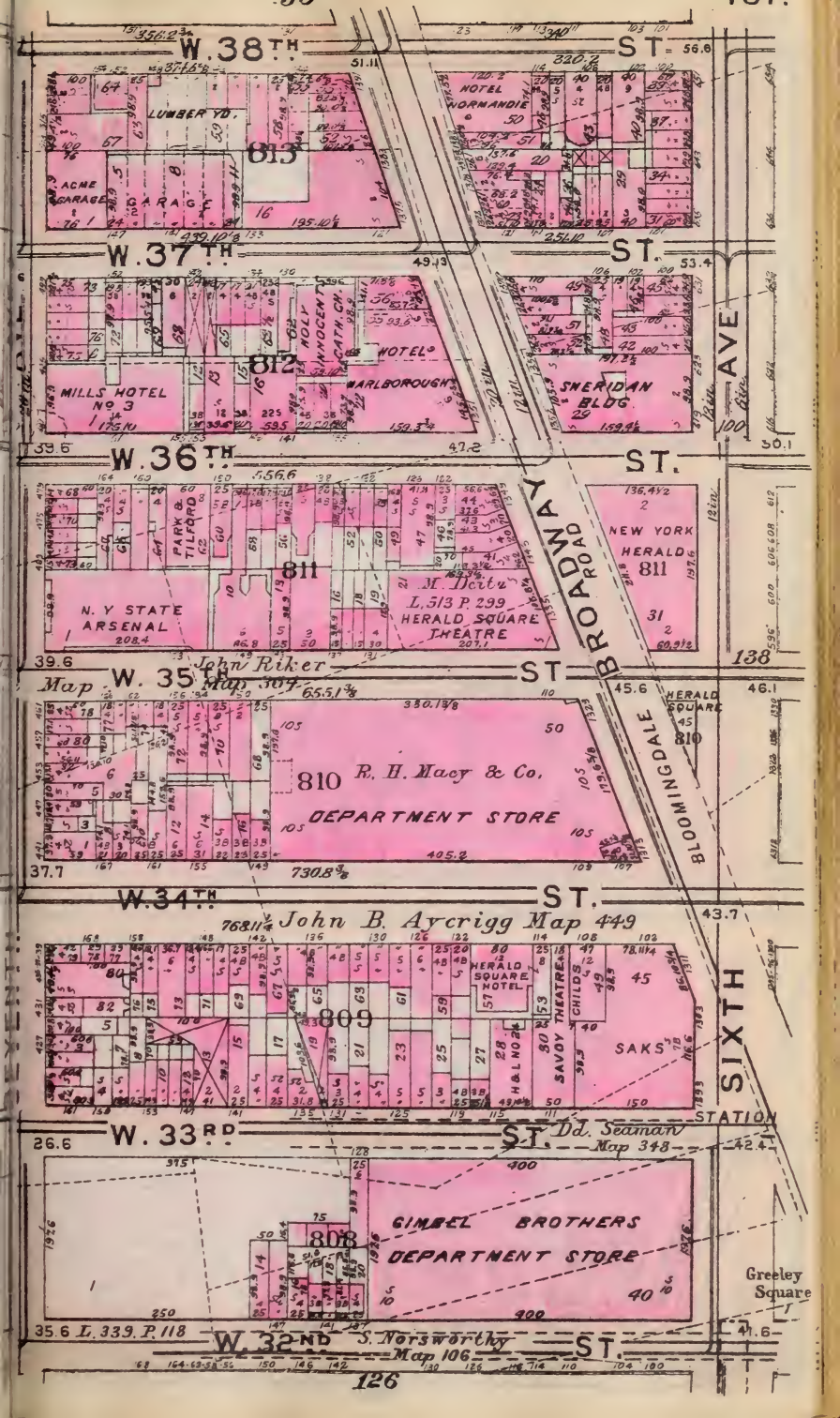
W. 38TH ST.
LUMBER YD.
813
ACME GARAGE
GARAGE
NOTEL NORMANDIE
W. 37TH ST.
812
MILLS HOTEL No 3
HOLY INNOCENTS CATH. CH.
HOTEL
MARLBOROUGH
SHERIDAN BLDG.
W. 36TH ST.
811
PARK & TILFORD
N. Y. STATE ARSENAL
M. Dorty L. 513 P. 299
HERALD SQUARE THEATRE
NEW YORK HERALD
BROADWAY
BROAD ROAD
John Riker Map 309
W. 35TH ST.
810
R. H. Macy & Co.
DEPARTMENT STORE
HERALD SQUARE
BLOOMINGDALE
W. 34TH ST.
John B. Aycrigg Map 449
809
HERALD SQUARE HOTEL
SAVOY THEATRE
CHILDS
SAKS
SIXTH AVE
STATION
W. 33RD ST.
Dd. Seaman Map 348
808
GIMBEL BROTHERS
DEPARTMENT STORE
Greeley Square
L. 339 P. 118
W. 32ND ST.
S. Norsworthy Map 106
126

W. 38TH ST.

839

BRICK PRES. CHURCH

W. 37TH ST.

838

AVE

Stevens Map 143 W. 36TH ST. Dr Saml Nicholl

THE GORHAN CO.

837

GARRICK THEATRE

HOTEL COLLINGWOOD

EMPIRE BANK

137

W. 35TH ST.

836

MARBRIDGE BLDG.

GRAMERCY

REVILLION BLDG

Jas. McCreery & Co.

CENTURY CLUB

AEOLIAN HALL

KNICKERBOCKER TRUST CO.

SIXTH

Bullock Map 319

W. 34TH ST.

John Thomson

835

HOTEL

MUTUAL BANK

ELDRIDGE BLDG.

ASTOR CT. BLDG.

ASTOR COURT

THE WALDORF ASTORIA HOTEL

STATION

W. 33RD ST.

David Sedgwick Map 348

PENN. TUNNEL TO LONG ISLAND

834

BROADWAY

Greeley Square

HOTEL MARTINIQUE

PIERREPONT

BUILDERS EXCHANGE

ABERDEEN

THE CAMBRIDGE

Bullock L. 217 P. 450

PENNA. TUNNEL TO LONG ISLAND

W. 32ND ST.

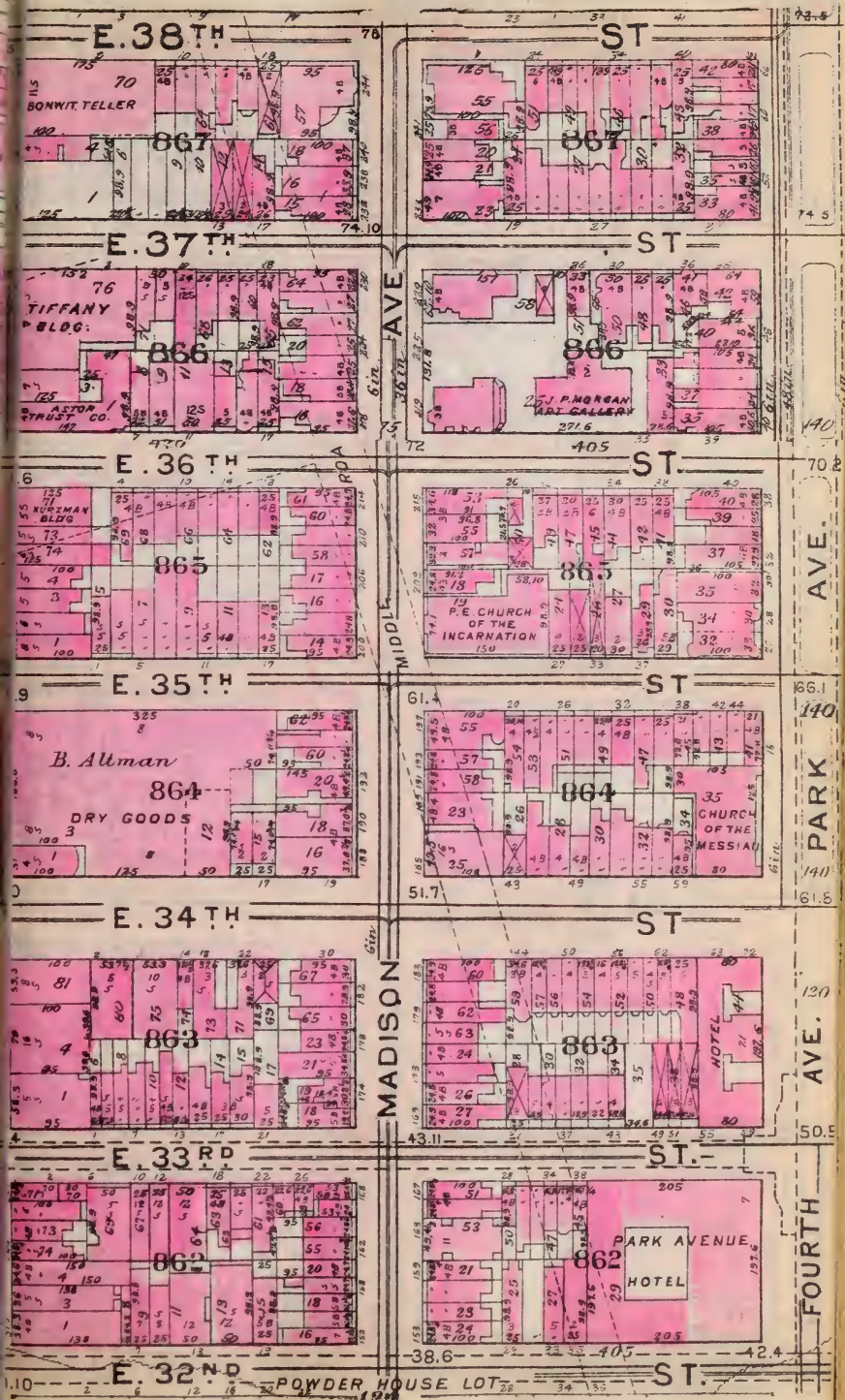
E. 38TH ST
E. 37TH ST
E. 36TH ST
E. 35TH ST
E. 34TH ST
E. 33RD ST.
E. 32ND ST.
BONWIT TELLER
867
TIFFANY BLDG.
866
ASTOR TRUST CO.
J. P. MORGAN ART GALLERY
865
KURZMAN BLDG
P. E. CHURCH OF THE INCARNATION
B. Altman
DRY GOODS
864
CHURCH OF THE MESSIAH
863
HOTEL
862
PARK AVENUE HOTEL
POWDER HOUSE LOT
MADISON AVE.
PARK AVE.
FOURTH AVE.
MIDDLE ROAD

E. 38TH

E. 37TH

E. 36TH

E. 35TH

E. 34TH

E. 33RD

E. 32ND

ST.

POST ROAD

LEXINGTON AVE.

PARK AVE.

FOURTH AVE.

893

892

891

890

889

888

CH. OF THE EPIPHANY

SOCIETY OF NEW JERUSALEM

POLICE STA.

POST OFFICE STA. F

BANK

BURBAY HILL LYCEUM

GIBSON STUDIOS

71ST REGIMENT ARMORY

SANTA ANITA

33RD ST. STATION

METROPOLITAN RAILWAY CO.

SUN FISH POND

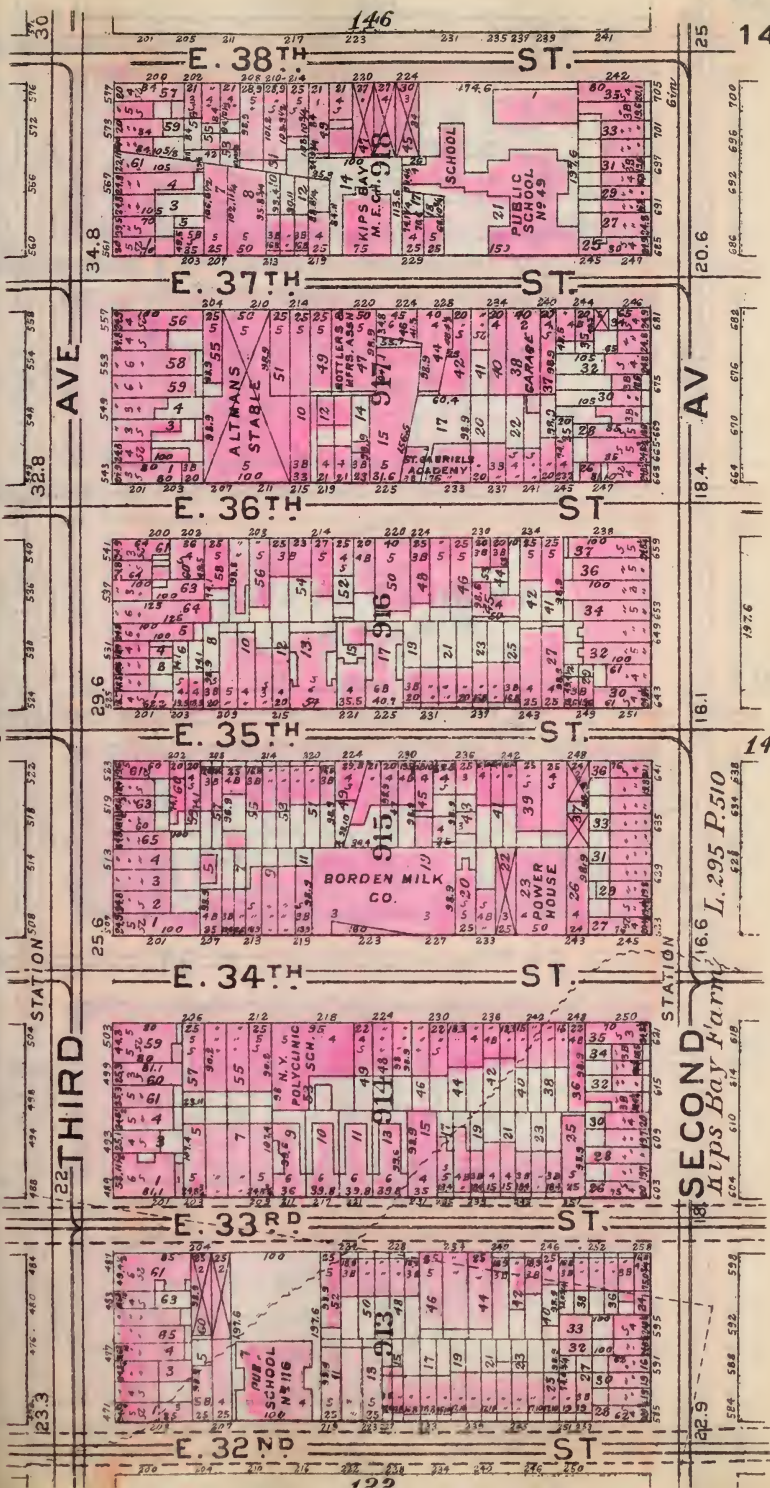
146
E. 38TH ST.
E. 37TH ST.
E. 36TH ST
E. 35TH ST.
E. 34TH ST.
E. 33RD ST.
E. 32ND ST
THIRD AVE
SECOND AV
STATION
STATION
KIPS BAY M.E. CH.
SCHOOL
PUBLIC SCHOOL No 49
ALTMANS STABLE
BOTTLERS & IMPRS. ASSN
GARAGE
ST. GABRIELS ACADEMY
BORDEN MILK CO.
POWER HOUSE
N.Y. POLYCLINIC SCH.
PUB. SCHOOL No 116
L. 295 P. 510
Kips Bay Plant
142

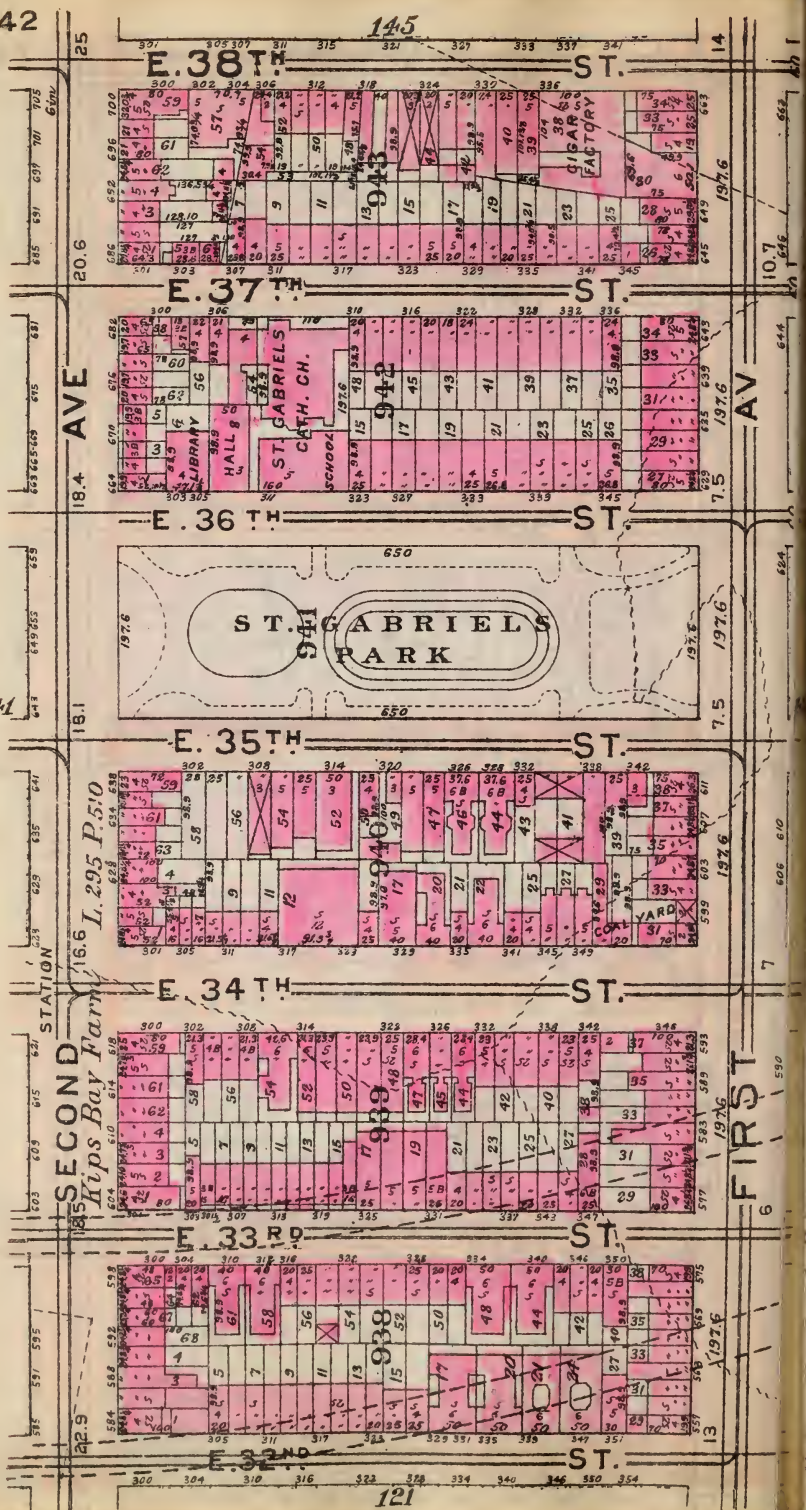
145
E. 38TH ST.
CIGAR FACTORY
943
E. 37TH ST.
ST. GABRIELS CATH. CH.
SCHOOL
LIBRARY
HALL
942
AVE
AV
E. 36TH ST.
ST. GABRIELS PARK
941
141
E. 35TH ST.
940
COAL YARD
L. 295 P. 510
E. 34TH ST.
939
SECOND
FIRST
STATION
Kips Bay Farm
E. 33RD ST.
938
E. 32ND ST.
121

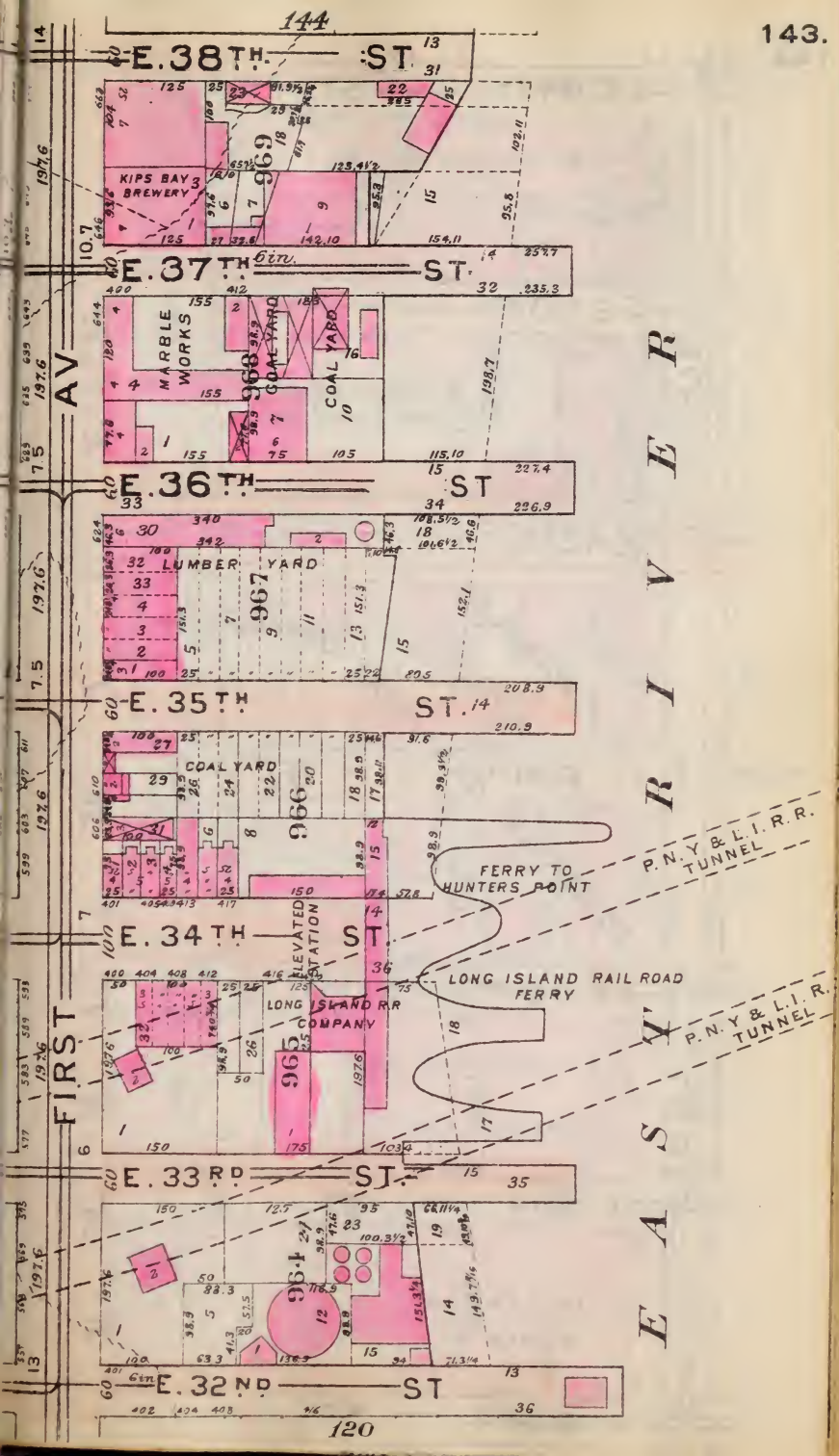
144
E. 38TH ST
KIPS BAY BREWERY
969
E. 37TH ST
MARBLE WORKS
968
COAL YARD
COAL YARD
E. 36TH ST
LUMBER YARD
967
E. 35TH ST.
COAL YARD
966
FERRY TO HUNTERS POINT
P. N. Y & L. I. R. R. TUNNEL
E. 34TH ST
ELEVATED STATION
LONG ISLAND RAIL ROAD FERRY
LONG ISLAND RR COMPANY
965
P. N. Y & L. I. R. R. TUNNEL
E. 33RD ST
964
E. 32ND ST
120
FIRST AV
EAST RIVER

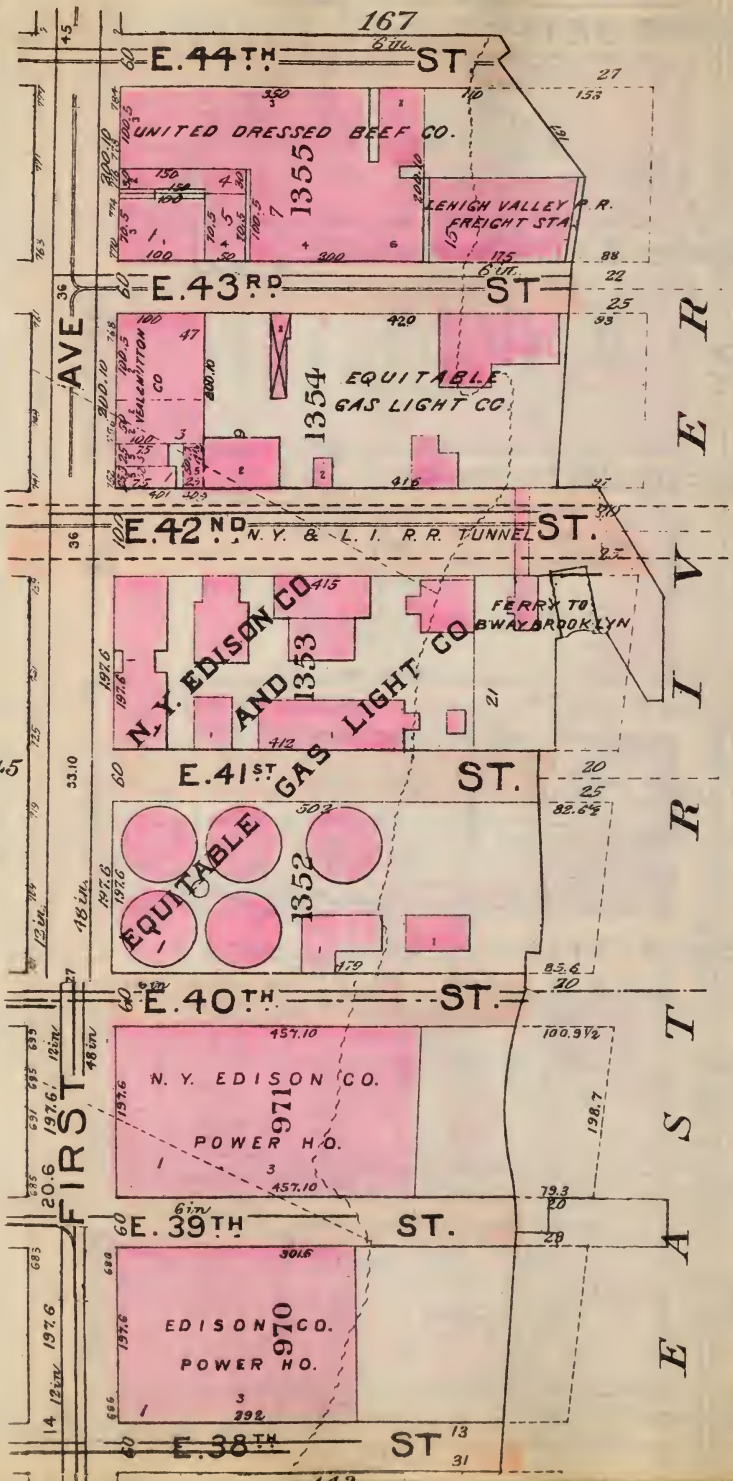
167
E. 44TH ST
UNITED DRESSED BEEF CO.
1355
LEHIGH VALLEY R. R. FREIGHT STA.
E. 43RD ST
AVE
VELLENITTON CO
1354
EQUITABLE GAS LIGHT CO
E. 42ND ST.
N. Y. & L. I. R. R. TUNNEL
FERRY TO BWAY BROOKLYN
N. Y. EDISON CO AND GAS LIGHT CO
1353
145
E. 41ST ST.
EQUITABLE
1352
E. 40TH ST.
N. Y. EDISON CO.
POWER HO.
971
FIRST
E. 39TH ST.
EDISON CO.
POWER HO.
970
E. 38TH ST
RIVER
EAST

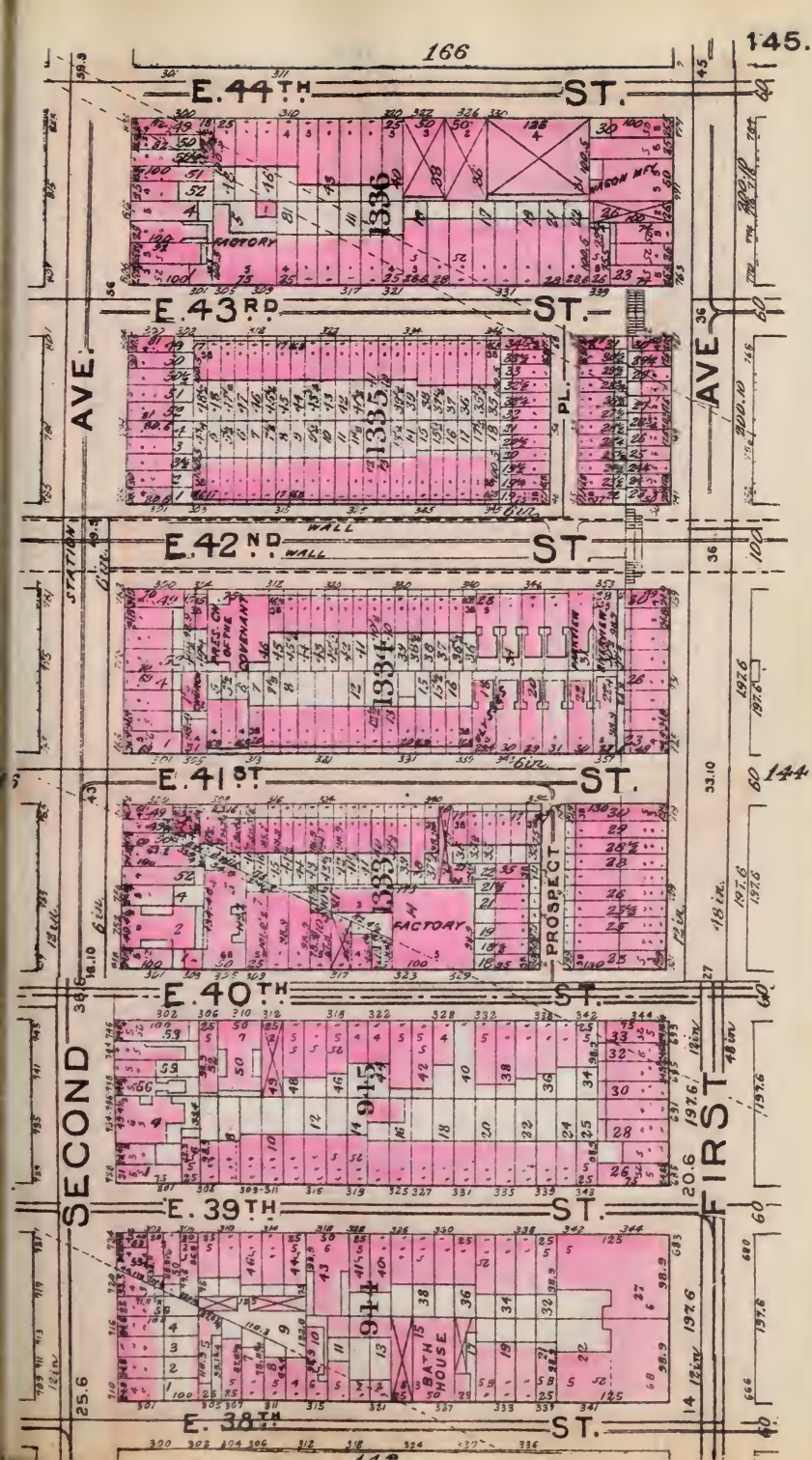
166
E. 44TH ST.
E. 43RD ST.
E. 42ND ST.
E. 41ST ST.
E. 40TH ST.
E. 39TH ST.
E. 38TH ST.
SECOND AVE
FIRST AVE
STATION PL.
PROSPECT
FACTORY
WAGON MFG
BATH HOUSE
WALL
144

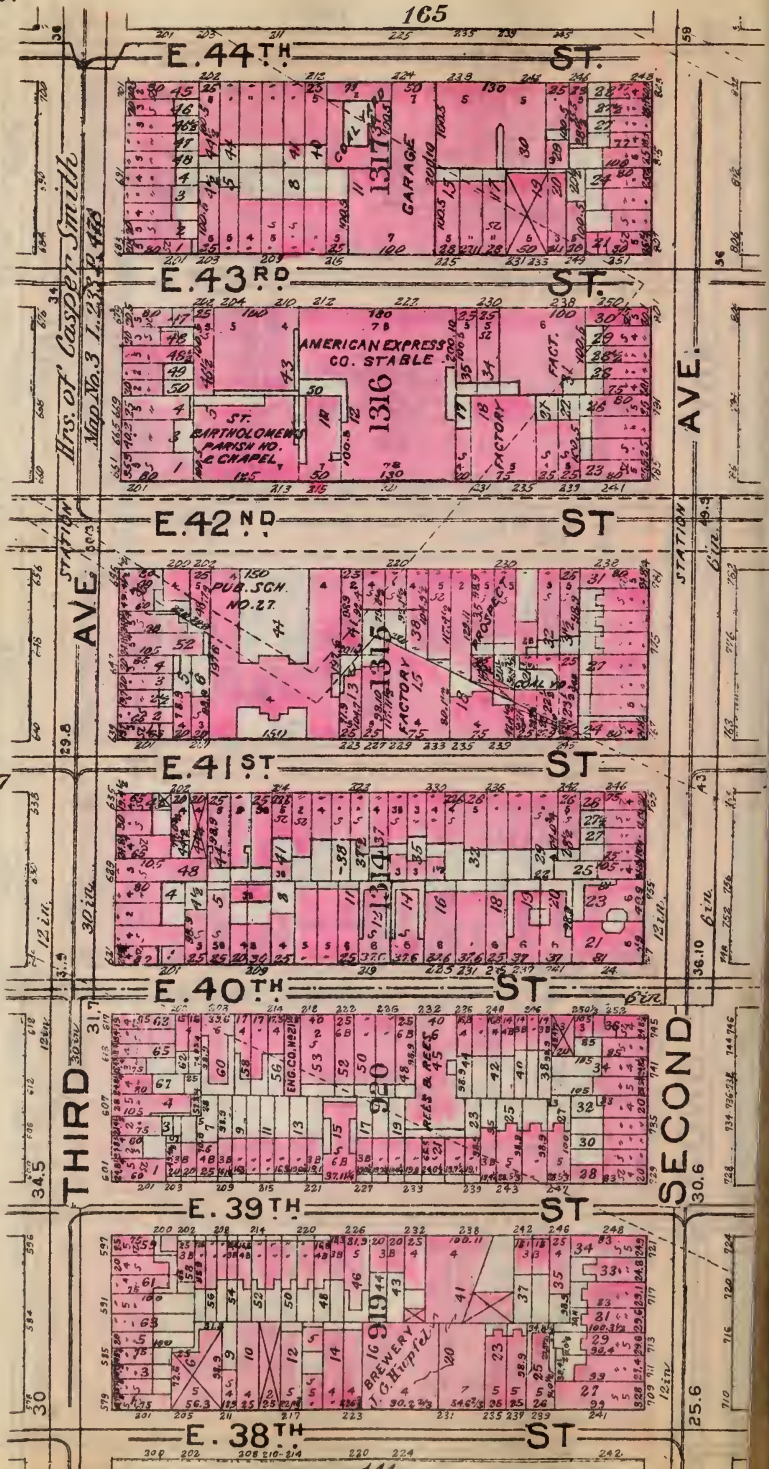
165
E. 44TH ST.
E. 43RD ST.
E. 42ND ST
E. 41ST ST
E. 40TH ST
E. 39TH ST
E. 38TH ST
141
147
Hrs. of Casper Smith
Map No. 3 L. 232 R. 465
STATION AVE.
THIRD
SECOND
AVE.
1317
GARAGE
AMERICAN EXPRESS CO. STABLE
1316
ST. BARTHOLOMEW'S PARISH NO. 2 CHAPEL
FACTORY
PUB. SCH. NO. 27
1315
1314
1320
ENG. CO. NO. 21
1319
BREWERY J. G. Kupfel

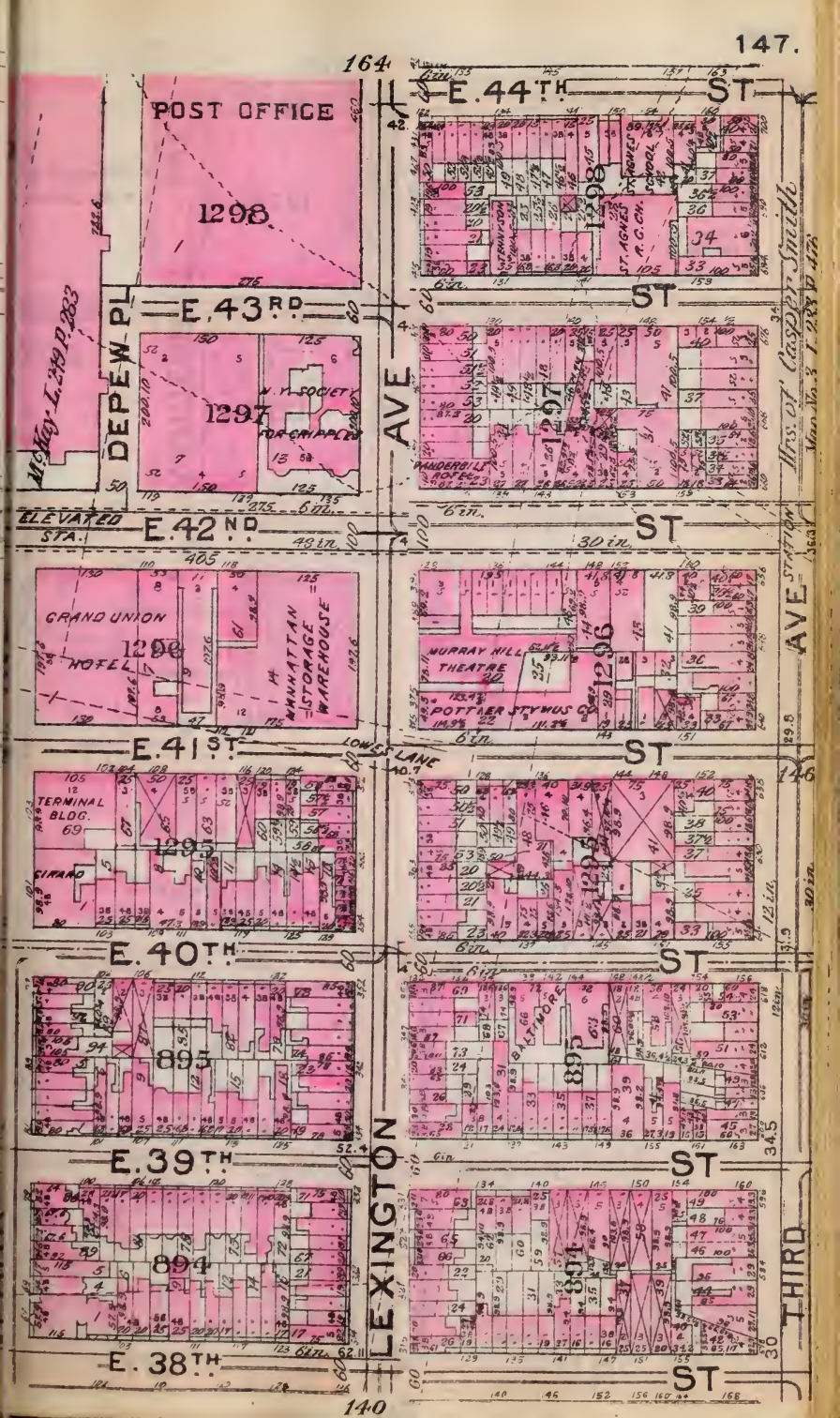
164
POST OFFICE
1298
E. 44TH ST
E. 43RD
DEPEW PL
1297
N. Y. SOCIETY FOR CHAPEL
McKay L.210 P.263
AVE
1298
ST. AGNES SCHOOL
R.C.CH.
1297
VANDERBILT HOTEL
Mrs. of Casper Smith
Map No. 3 L.228 P.475
ELEVATED STA.
E. 42ND
ST
GRAND UNION HOTEL
1296
MANHATTAN STORAGE WAREHOUSE
MURRAY HILL THEATRE
POTTIER STYMUS
AVE
E. 41ST
LONGS LANE
TERMINAL BLDG.
CIRANO
1295
146
E. 40TH
895
EASTMORE
E. 39TH
894
LEXINGTON
THIRD
E. 38TH
140

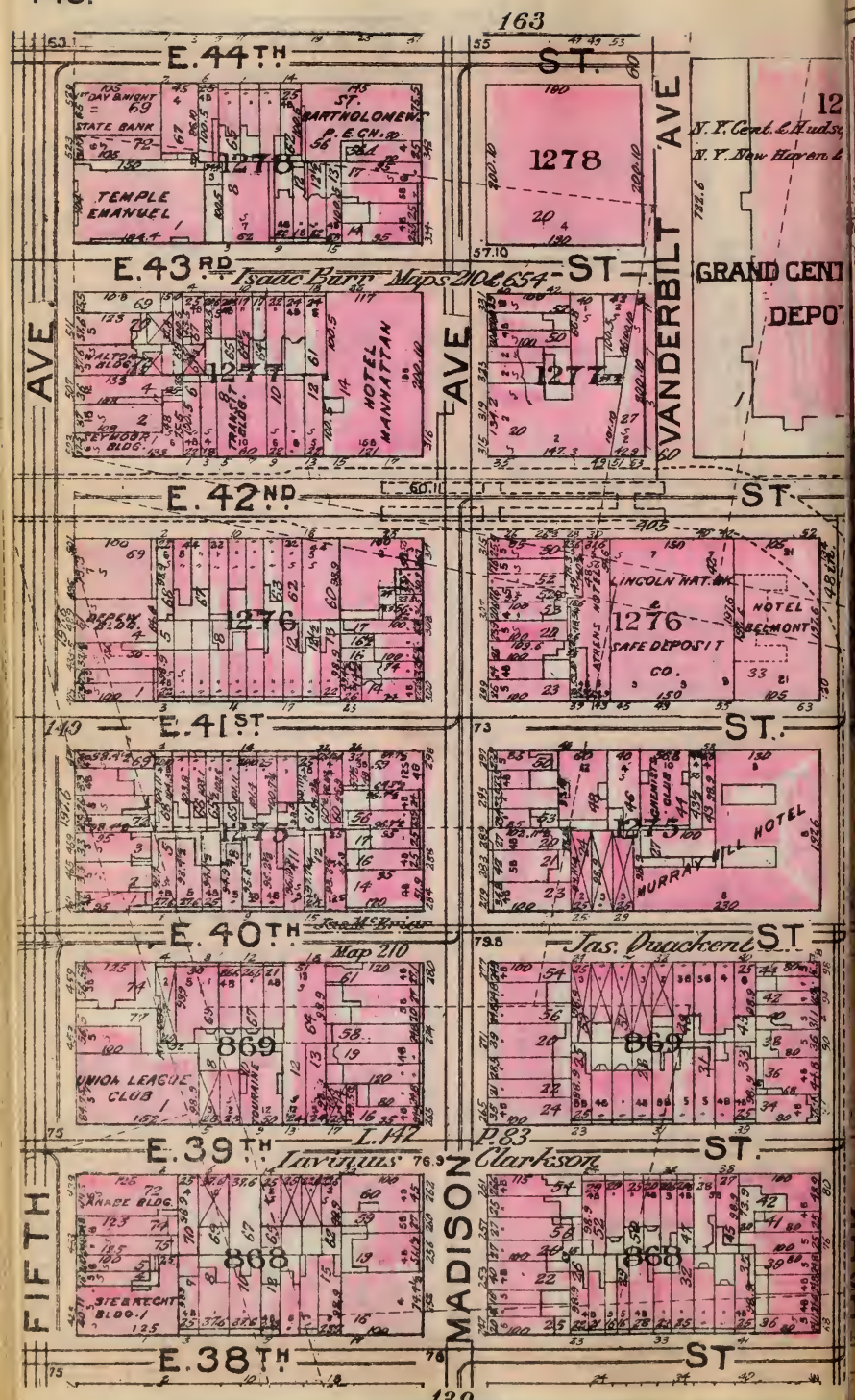
163
E. 44TH ST.
E. 43RD ST
Isaac Burr Maps 210 & 654
E. 42ND ST
E. 41ST ST.
E. 40TH ST
Jas. Quackenbos
Map 210
E. 39TH ST
Lavinus Clarkson
E. 38TH ST
FIFTH AVE
MADISON AVE
VANDERBILT AVE
1st DAY BANK
STATE BANK
ST. BARTHOLOMEW'S P. E. CH.
TEMPLE EMANUEL
1278
1277
1276
1275
869
868
HOTEL MANHATTAN
WALTON BLDG.
TRAINER BLDG.
LINCOLN NAT. BK.
SAFE DEPOSIT CO.
HOTEL BELMONT
ATHENS HOTEL
MURRAY HILL HOTEL
UNION LEAGUE CLUB
TOURAINE
ANNEX BLDG.
STERRECHT BLDG.
GRAND CENT
DEPOT
N. Y. Cent. & Hudson
N. Y. New Haven &
139

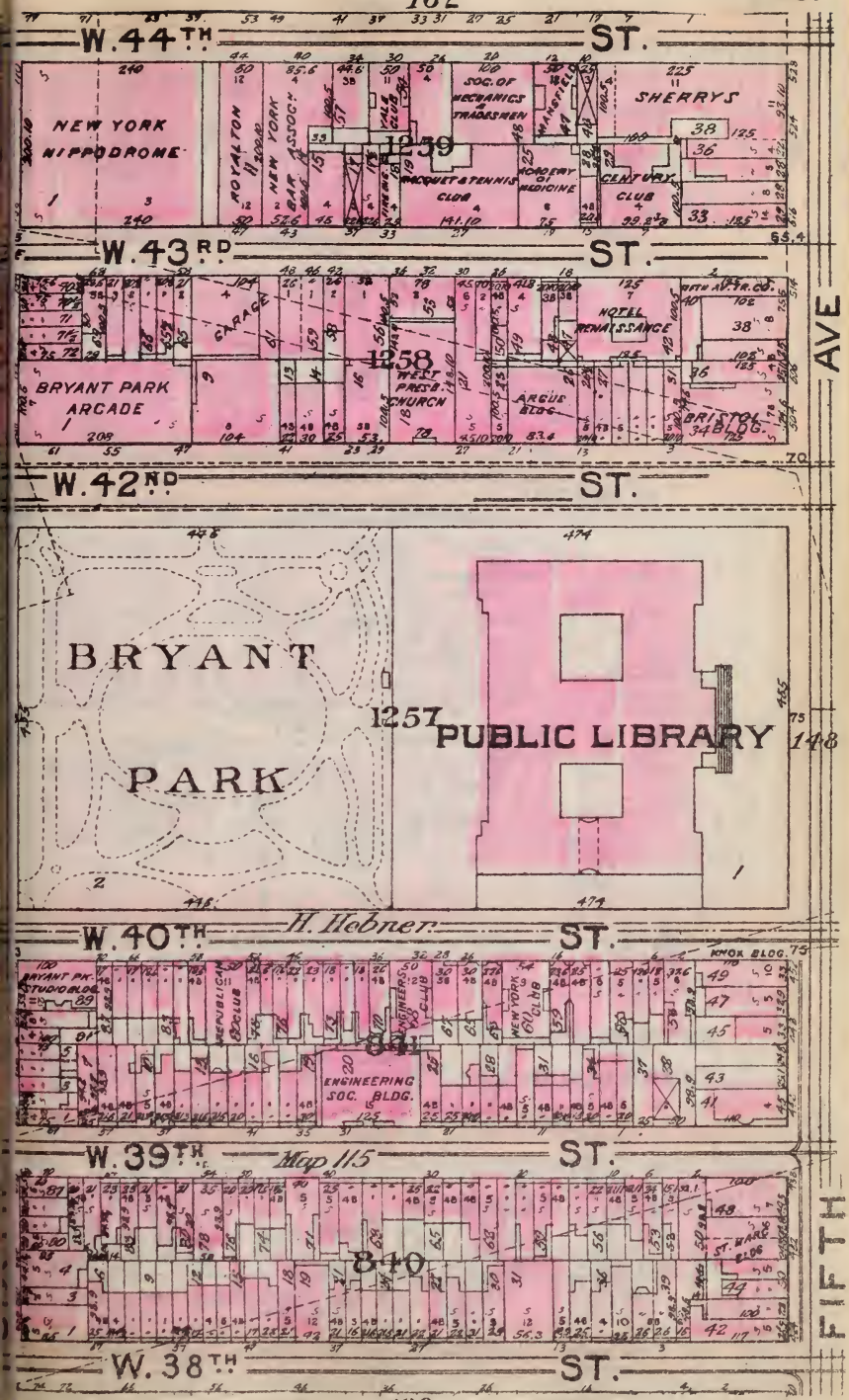
W. 44TH ST.
NEW YORK HIPPODROME
ROYALTON
NEW YORK BAR ASSOC.
1259
SOC. OF MECHANICS & TRADESMEN
RACQUET & TENNIS CLUB
ACADEMY OF MEDICINE
CENTURY CLUB
SHERRYS
W. 43RD ST.
GARAGE
BRYANT PARK ARCADE
1258
WEST PRES. CHURCH
ARGUS BLDG.
HOTEL RENAISSANCE
BRISTOL BLDG.
W. 42ND ST.
BRYANT PARK
1257
PUBLIC LIBRARY
148
H. Hebner
W. 40TH ST.
BRYANT PK. STUDIO BLDG.
REPUBLICAN CLUB
ENGINEERS CLUB
NEW YORK CLUB
KNOX BLDG.
ENGINEERING SOC. BLDG.
W. 39TH ST.
Map 115
840
ST. MARKS BLDG.
W. 38TH ST.
FIFTH AVE

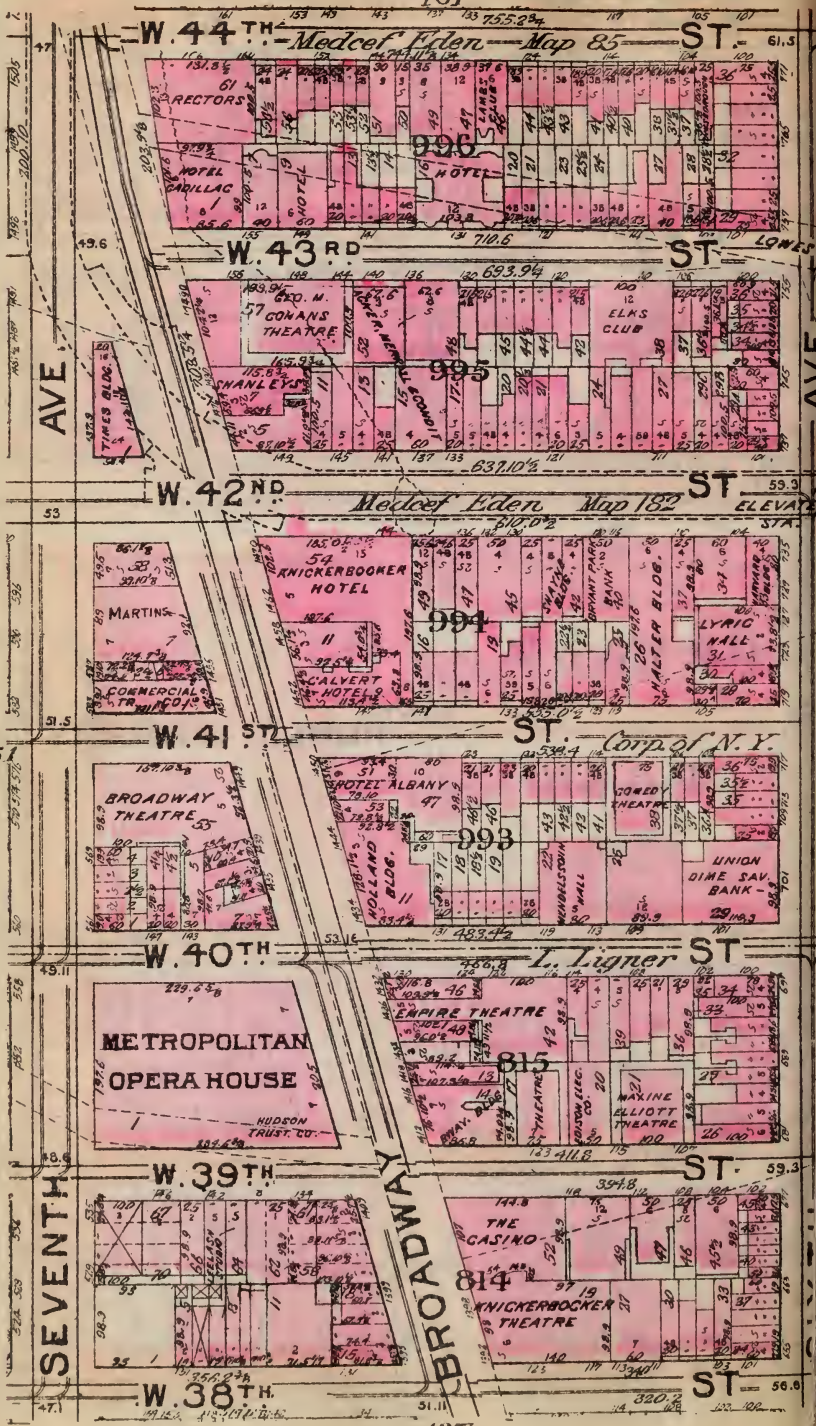
161
W. 44TH ST.
Medcef Eden Map 85
61 RECTORS
HOTEL CADILLAC
HOTEL
996
W. 43RD ST.
GEO. M. COHANS THEATRE
CHANLEY'S
TIMES BLDG.
ELKS CLUB
995
W. 42ND ST.
Medcef Eden Map 182
54 KNICKERBOCKER HOTEL
MARTINS
COMMERCIAL TR. CO.
CALVERT HOTEL
994
MALTA BLDG.
GIRANT PARK BANK
WALTER BLDG.
LYRIC HALL
W. 41ST ST.
Corp. of N.Y.
BROADWAY THEATRE
HOTEL ALBANY
HOLLAND BLDG.
COMEDY THEATRE
993
HOBBS-SOHN WALL
UNION DIME SAV. BANK
W. 40TH ST.
I. Ligner
METROPOLITAN OPERA HOUSE
HUDSON TRUST CO.
EMPIRE THEATRE
815
THEATRE
HUDSON ELEC. CO.
MAXINE ELLIOTT THEATRE
W. 39TH ST.
THE CASINO
814
KNICKERBOCKER THEATRE
W. 38TH ST.
SEVENTH AVE.
BROADWAY
EIGHTH AVE.
151

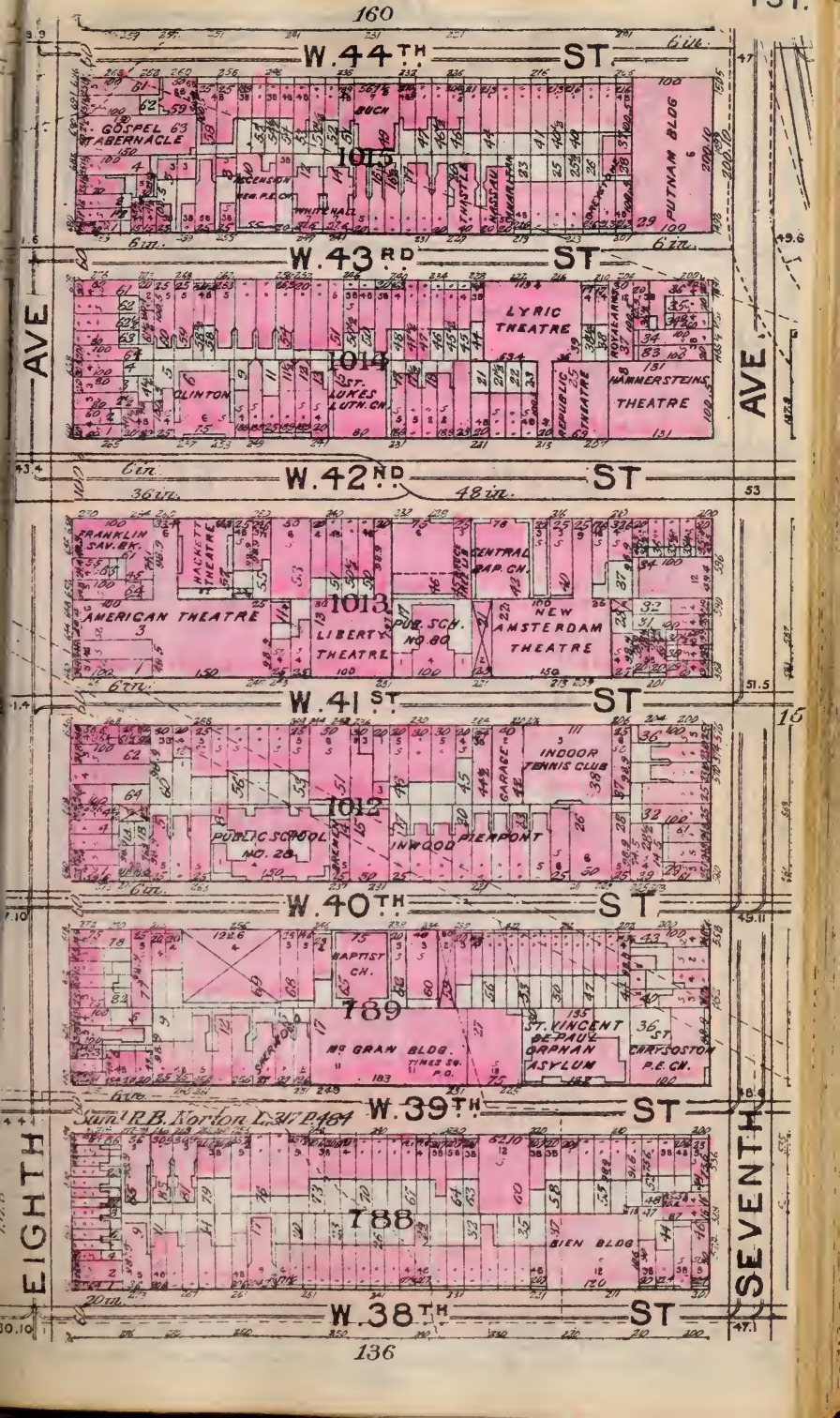
W. 44TH ST
W. 43RD ST
W. 42ND ST
W. 41ST ST
W. 40TH ST
W. 39TH ST
W. 38TH ST
EIGHTH AVE
SEVENTH AVE
GOSPEL TABERNACLE
BOCH
PUTNAM BLDG
ASCENSION M.E. CH.
WHITE HALL
LYRIC THEATRE
CLINTON
ST. JOHNS LUTH. CH.
HAMMERSTEINS THEATRE
REPUBLIC THEATRE
FRANKLIN SAV. BK.
HACKETT THEATRE
AMERICAN THEATRE
LIBERTY THEATRE
PUB. SCH. NO. 80
CENTRAL BAP. CH.
NEW AMSTERDAM THEATRE
INDOOR TENNIS CLUB
GARAGE
PUBLIC SCHOOL NO. 28
INWOOD
PIERPONT
BAPTIST CH.
McGRAN BLDG.
TIMES SQ. P.O.
ST. VINCENT DE PAUL ORPHAN ASYLUM
ST. CHRYSOSTOM P.E. CH.
Sam'l R.B. Korton L.317 P.484
BIEN BLDG

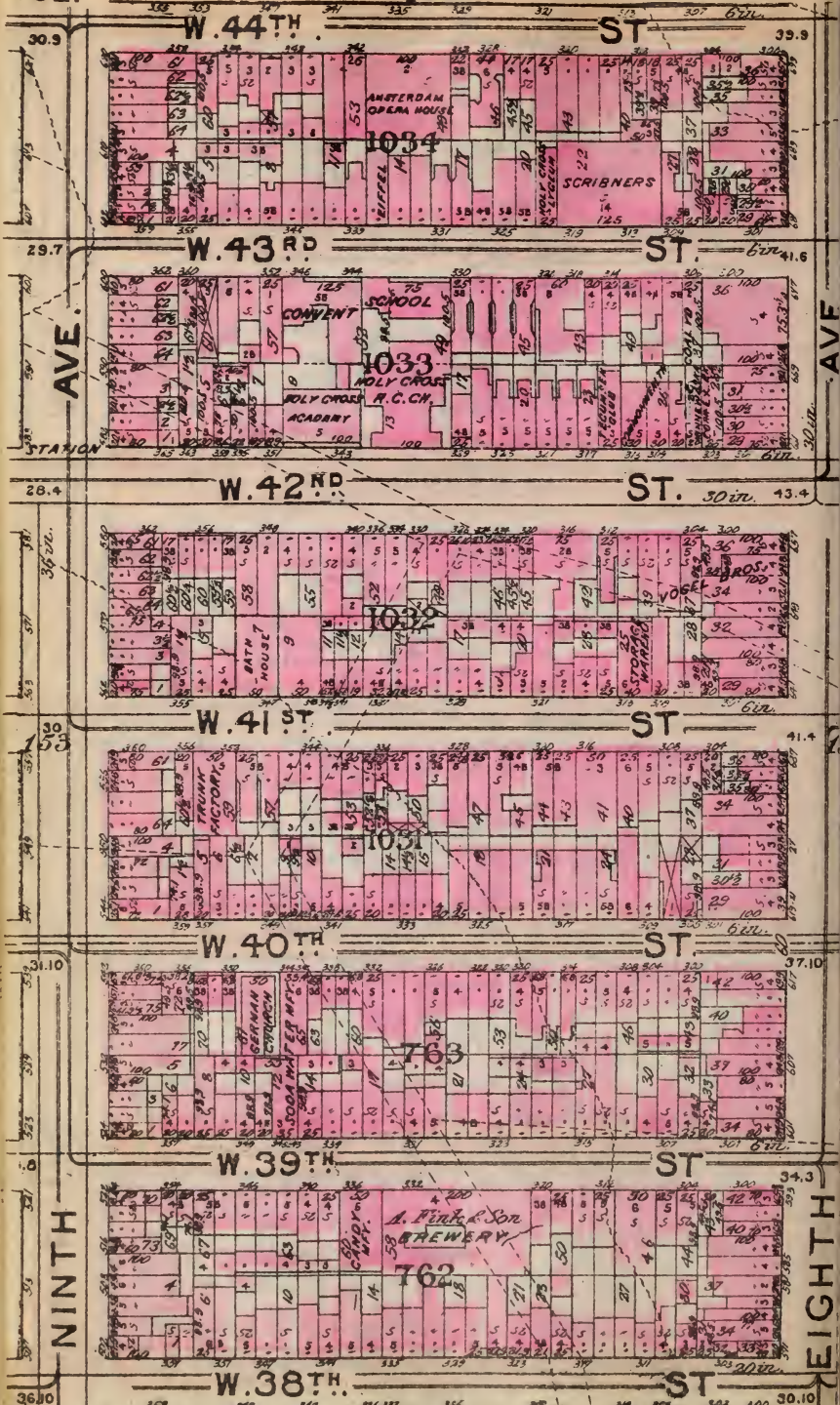
W. 44TH ST
AMSTERDAM OPERA HOUSE
1034
EIFFEL
SCRIBNERS
W. 43RD ST.
CONVENT
SCHOOL
1033
HOLY CROSS R.C. CH.
HOLY CROSS ACADEMY
STATION
AVE.
AVE
W. 42ND ST.
1032
BATH HOUSE
W. 41ST ST
TRUNK FACTORY
1031
W. 40TH ST
GERMAN CHURCH
SODA WATER WKS
763
W. 39TH ST
A. Fink & Son BREWERY
762
NINTH
EIGHTH
W. 38TH ST

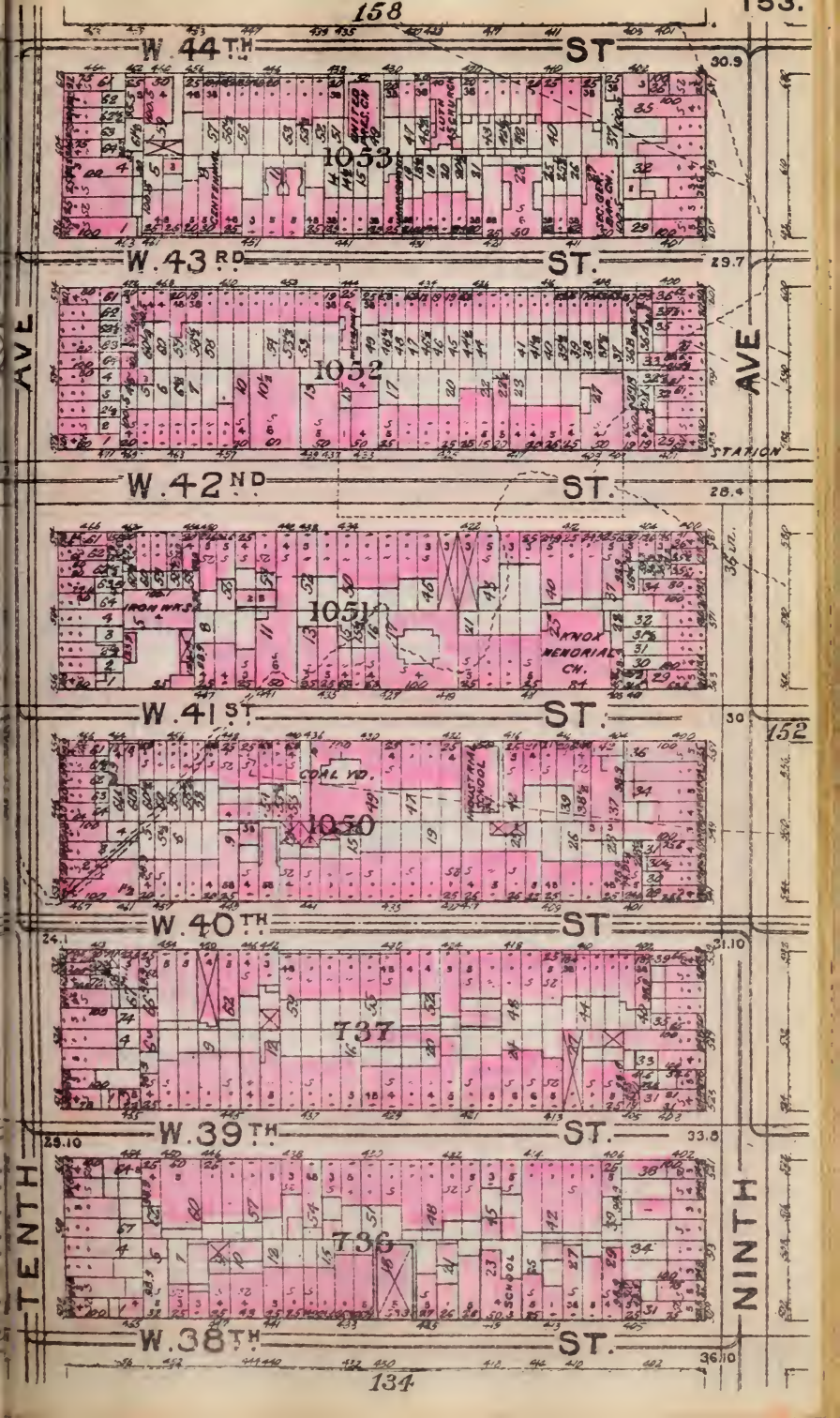
158
153
W. 44TH ST
30.9
1053
W. 43RD ST.
29.7
1052
STATION
W. 42ND ST.
28.4
1051
IRON WKS.
KNOX MEMORIAL CH.
W. 41ST ST.
30
152
1050
W. 40TH ST
24.1
31.10
737
W. 39TH ST.
29.10
33.8
736
SCHOOL
W. 38TH ST.
36.10
TENTH AVE
NINTH AVE

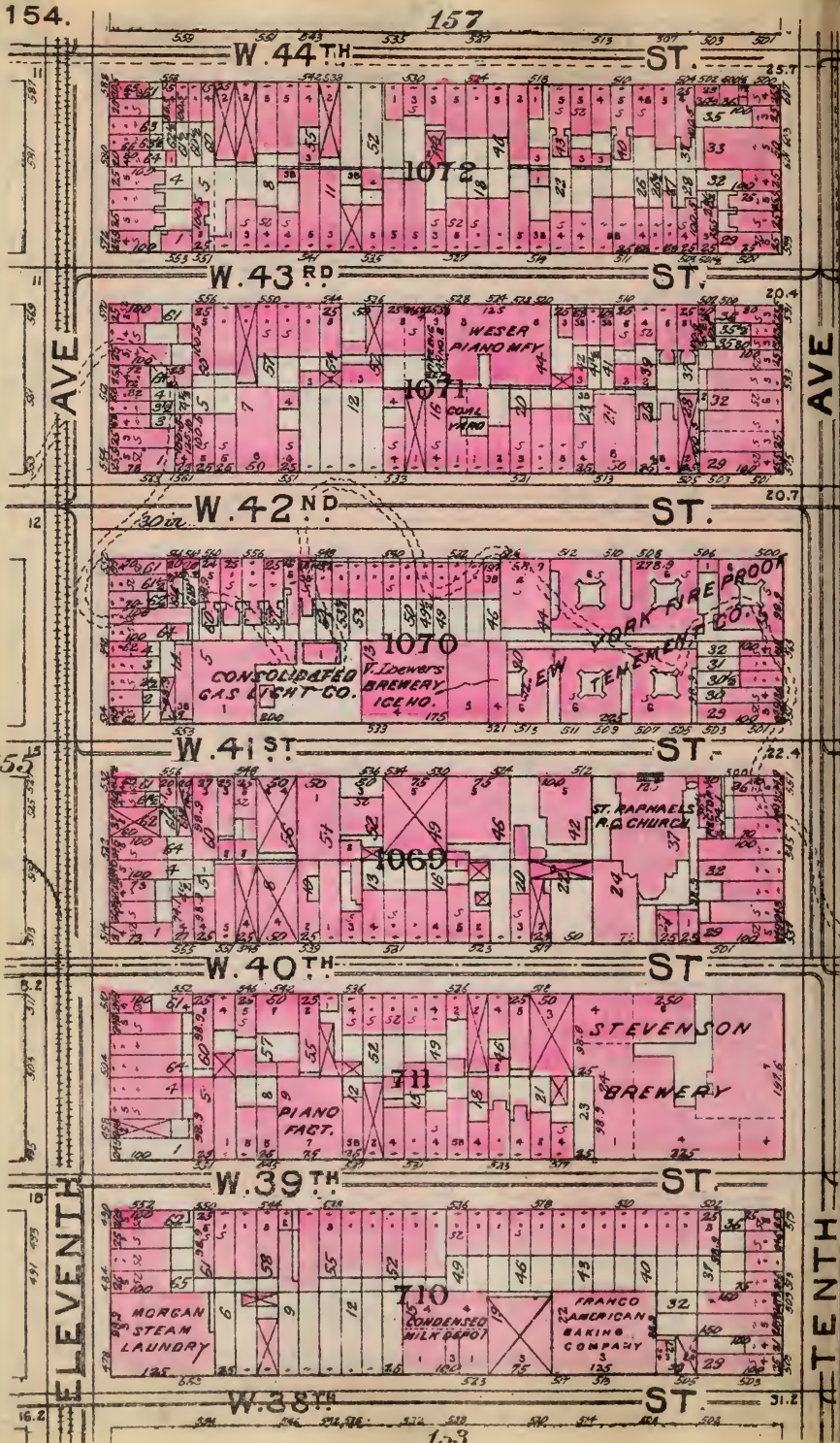
157
W. 44TH ST.
1072
W. 43RD ST.
WESER PIANO MFY.
1071
COAL YARD
W. 42ND ST.
1070
CONSOLIDATED GAS LIGHT CO.
V. Loewers BREWERY ICE HO.
NEW YORK FIREPROOF TENEMENT CO.
W. 41ST ST.
1069
ST. RAPHAELS R.C. CHURCH
W. 40TH ST.
711
PIANO FACT.
STEVENSON BREWERY
W. 39TH ST.
710
MORGAN STEAM LAUNDRY
CONDENSED MILK DEPOT
FRANCO AMERICAN BAKING COMPANY
W. 38TH ST.
ELEVENTH AVE
TENTH AVE
153

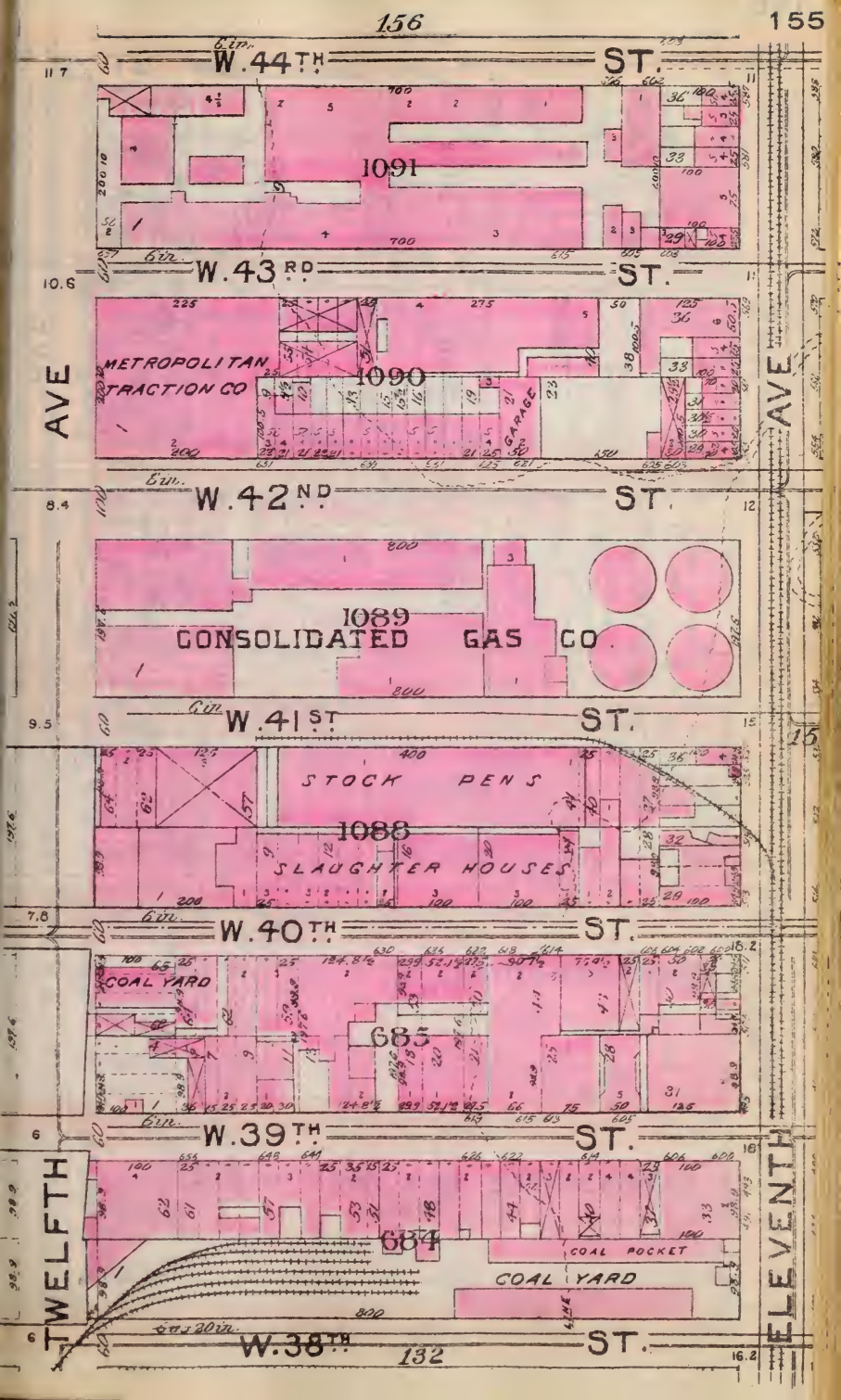
W. 44TH ST.
1091
W. 43RD ST.
METROPOLITAN TRACTION CO
1090
GARAGE
AVE
W. 42ND ST.
1089
CONSOLIDATED GAS CO.
W. 41ST ST.
STOCK PENS
1088
SLAUGHTER HOUSES
W. 40TH ST.
COAL YARD
685
W. 39TH ST.
684
COAL POCKET
COAL YARD
TWELFTH
ELEVENTH
W. 38TH ST.

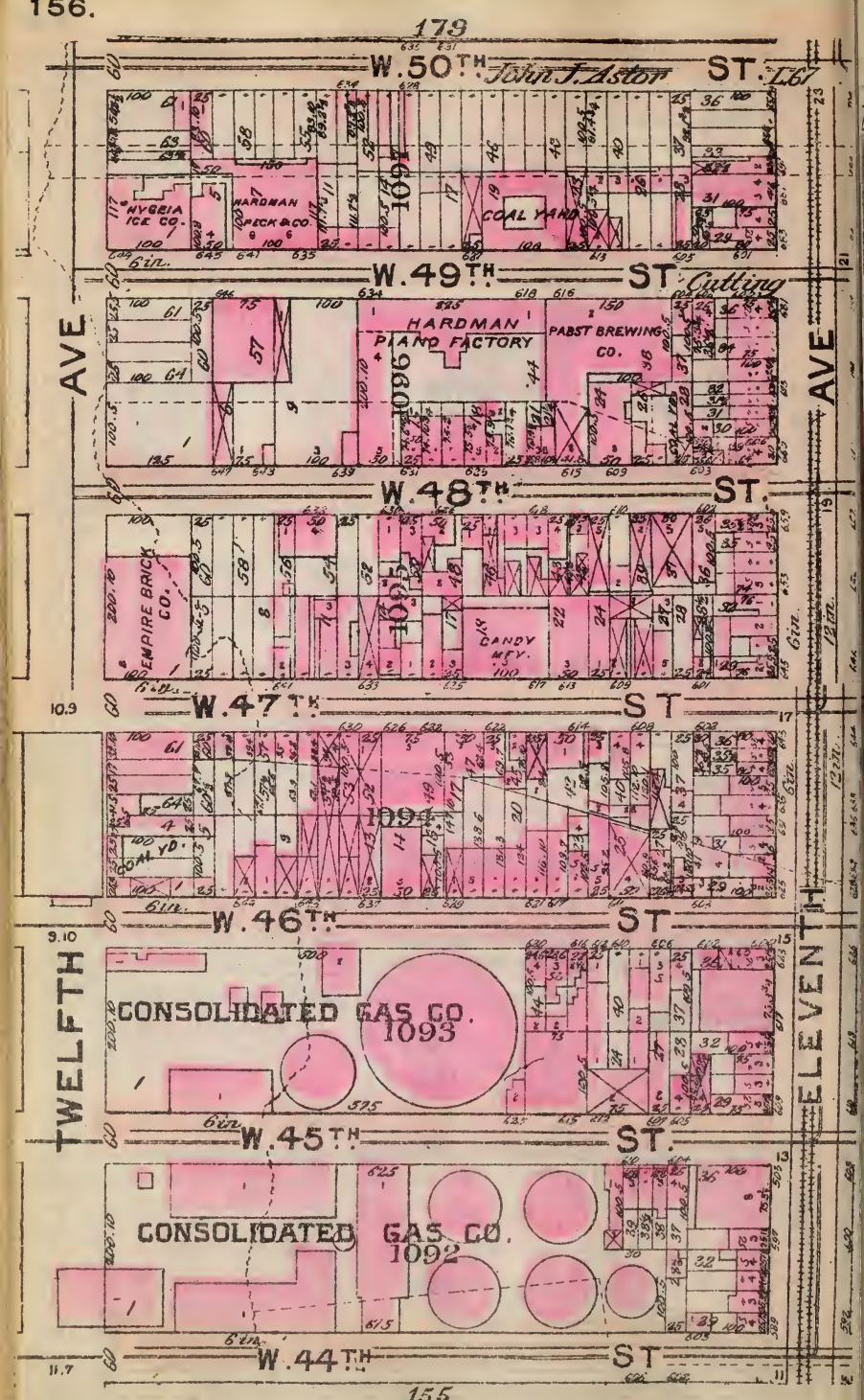
179
W. 50TH ST.
John J. Astor
HYGEIA ICE CO.
HARDMAN PECK & CO
1097
COAL YARD
W. 49TH ST.
Cutting
HARDMAN PIANO FACTORY
PABST BREWING CO.
1096
AVE
AVE
W. 48TH ST.
EMPIRE BRICK CO.
1095
CANDY MFY.
W. 47TH ST
1094
COAL YD.
W. 46TH ST
CONSOLIDATED GAS CO.
1093
TWELFTH
ELEVENTH
W. 45TH ST.
CONSOLIDATED GAS CO.
1092
W. 44TH ST
155

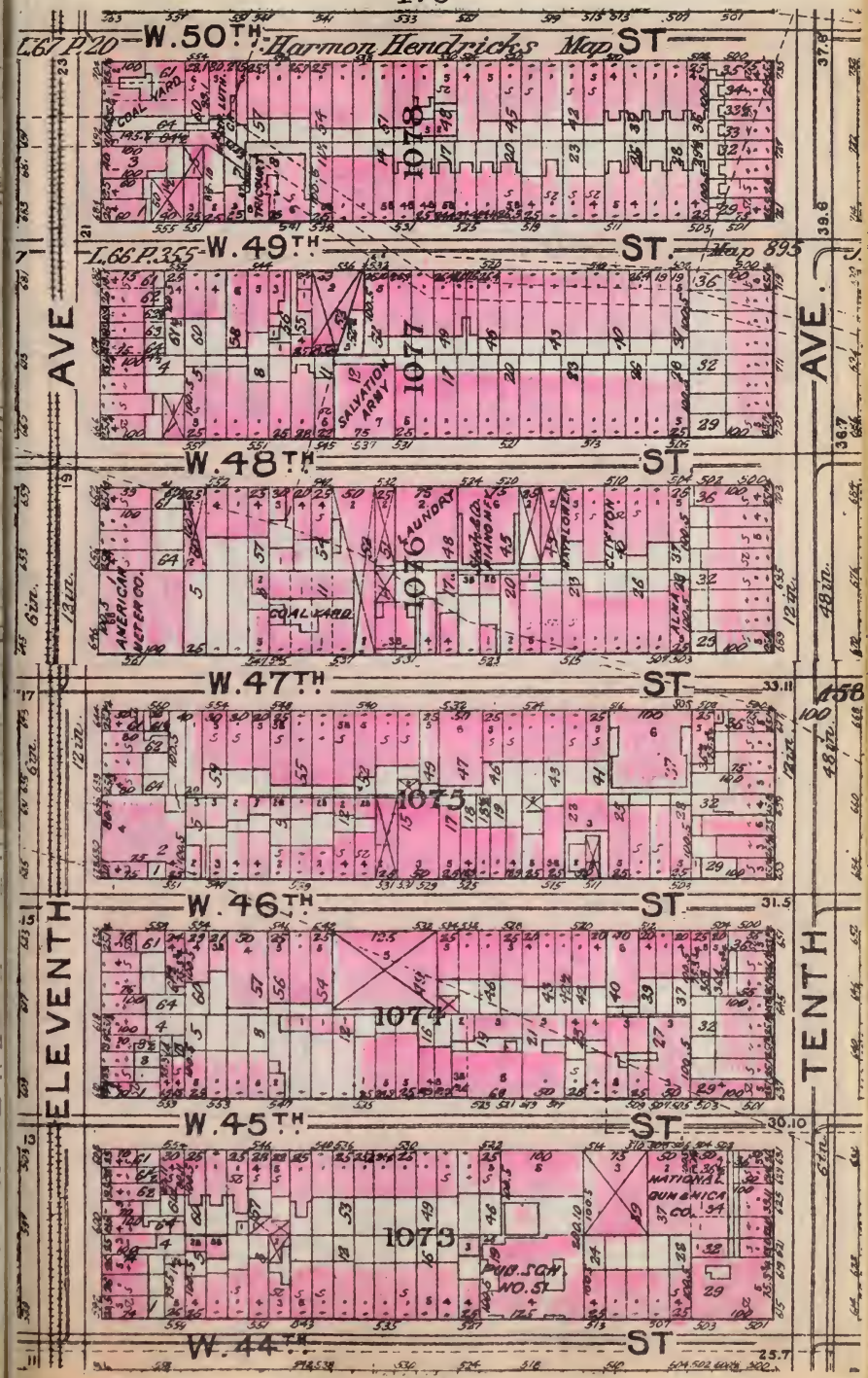
L.67 P.20 W.50TH ST Harmon Hendricks Map
COAL YARD
1078
L.66 P.355 W.49TH ST. Map 895
SALVATION ARMY
1077
W.48TH ST
LAUNDRY
1076
COAL YARD
AMERICAN WATER CO.
CLINTON
W.47TH ST
1075
W.46TH ST
1074
W.45TH ST
1073
NATIONAL GUN & ICA CO.
PUB. SCH. NO. 51
W.44TH ST
ELEVENTH AVE
TENTH AVE.

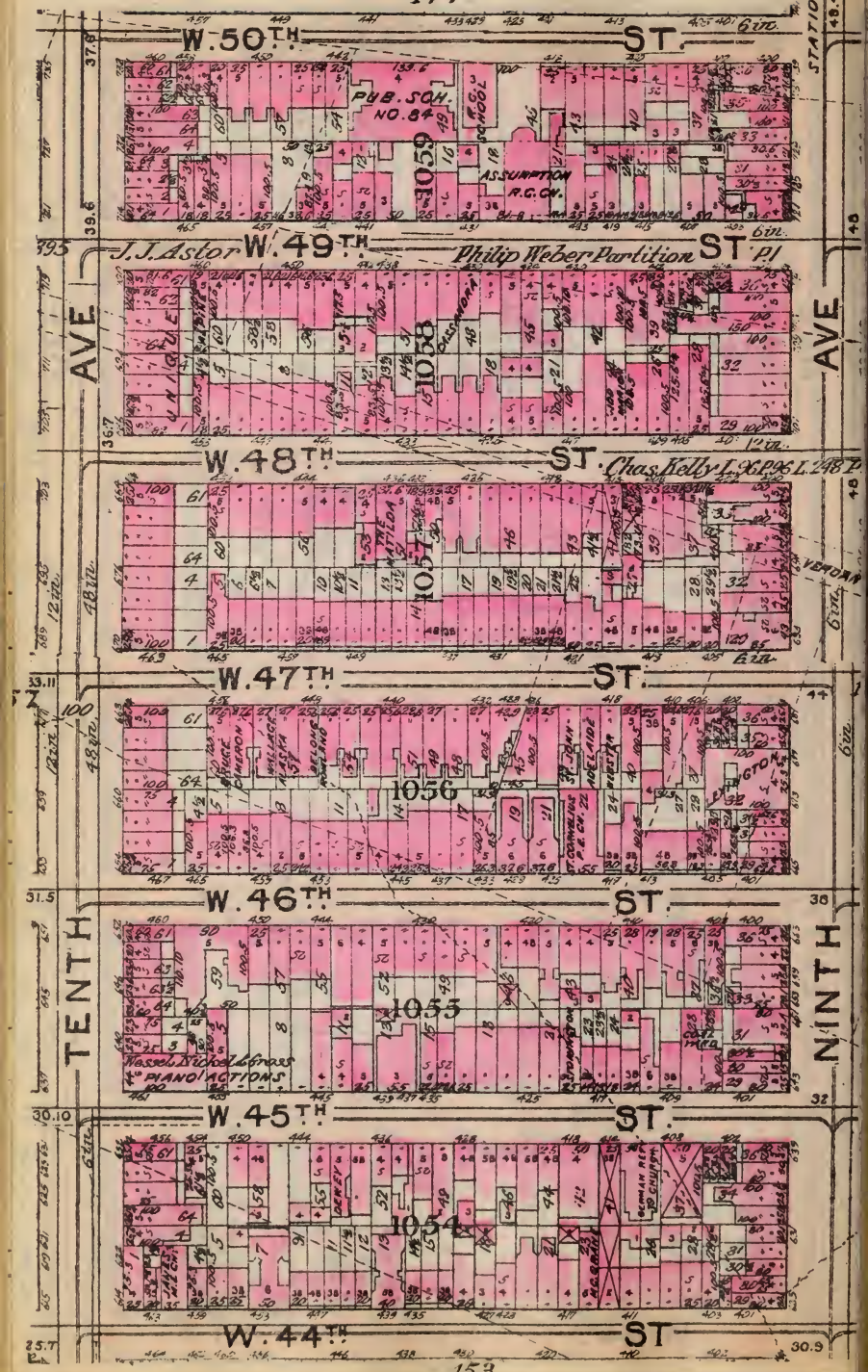
W. 50TH ST.
PUB. SCH. NO. 84
ASSUMPTION R.C. CH.
1059
W. 49TH ST.
J. J. Astor
Philip Weber Partition
1058
W. 48TH ST.
Chas. Kelly L. 96 P. 96 L. 248 P.
1057
W. 47TH ST.
1056
W. 46TH ST.
1055
Wessel, Nickel & Gross "PIANO ACTIONS"
W. 45TH ST.
1054
W. 44TH ST.
TENTH AVE
NINTH AVE
STATION
VERONA

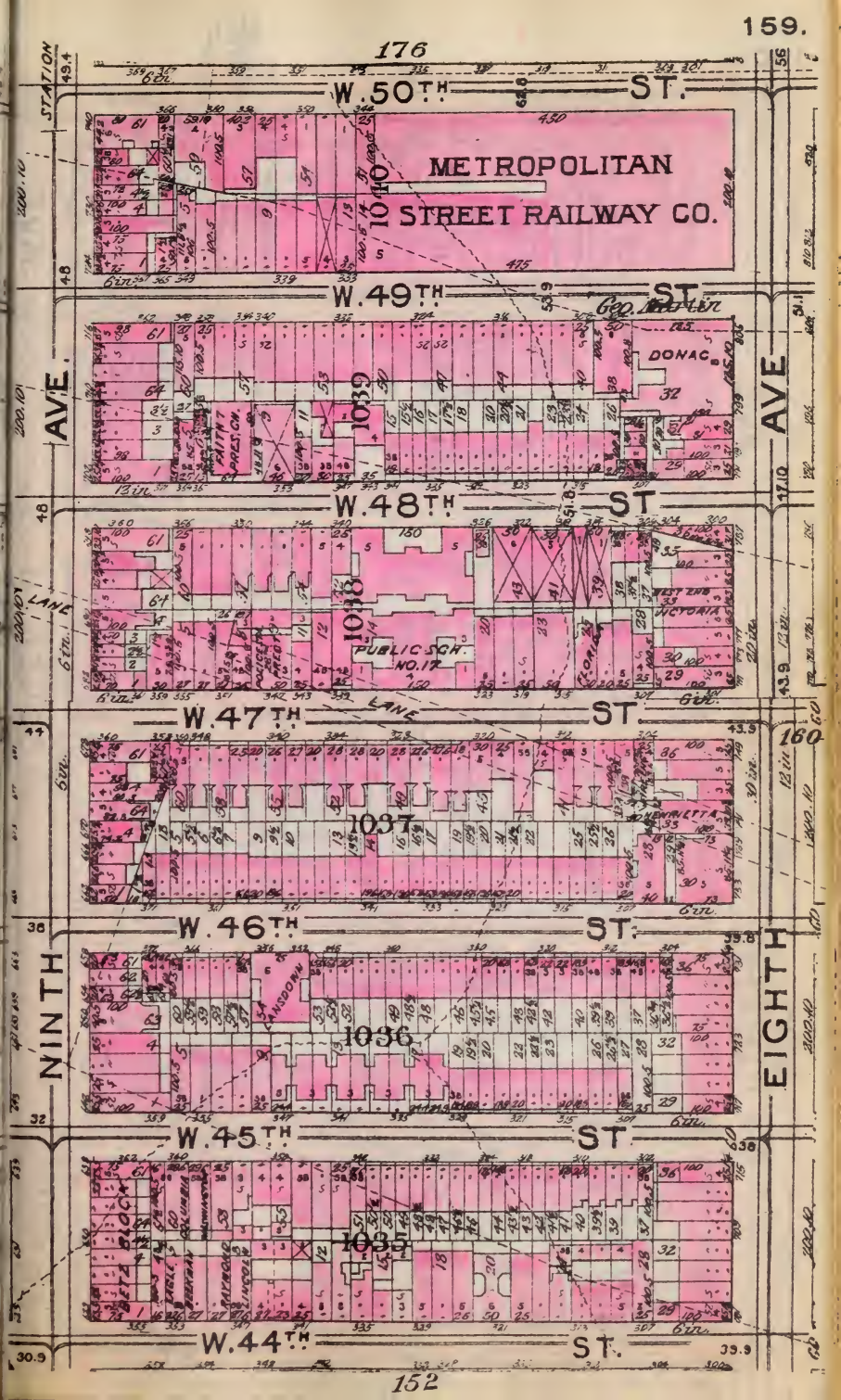
176
W.50TH ST.
METROPOLITAN
STREET RAILWAY CO.
1040
W.49TH ST
DONAC
1039
W.48TH ST
PUBLIC SCH.
NO. 17
1038
W.47TH ST
1037
W.46TH ST.
1036
W.45TH ST
1035
W.44TH ST.
NINTH AVE.
EIGHTH AVE
STATION
LANE
160
152

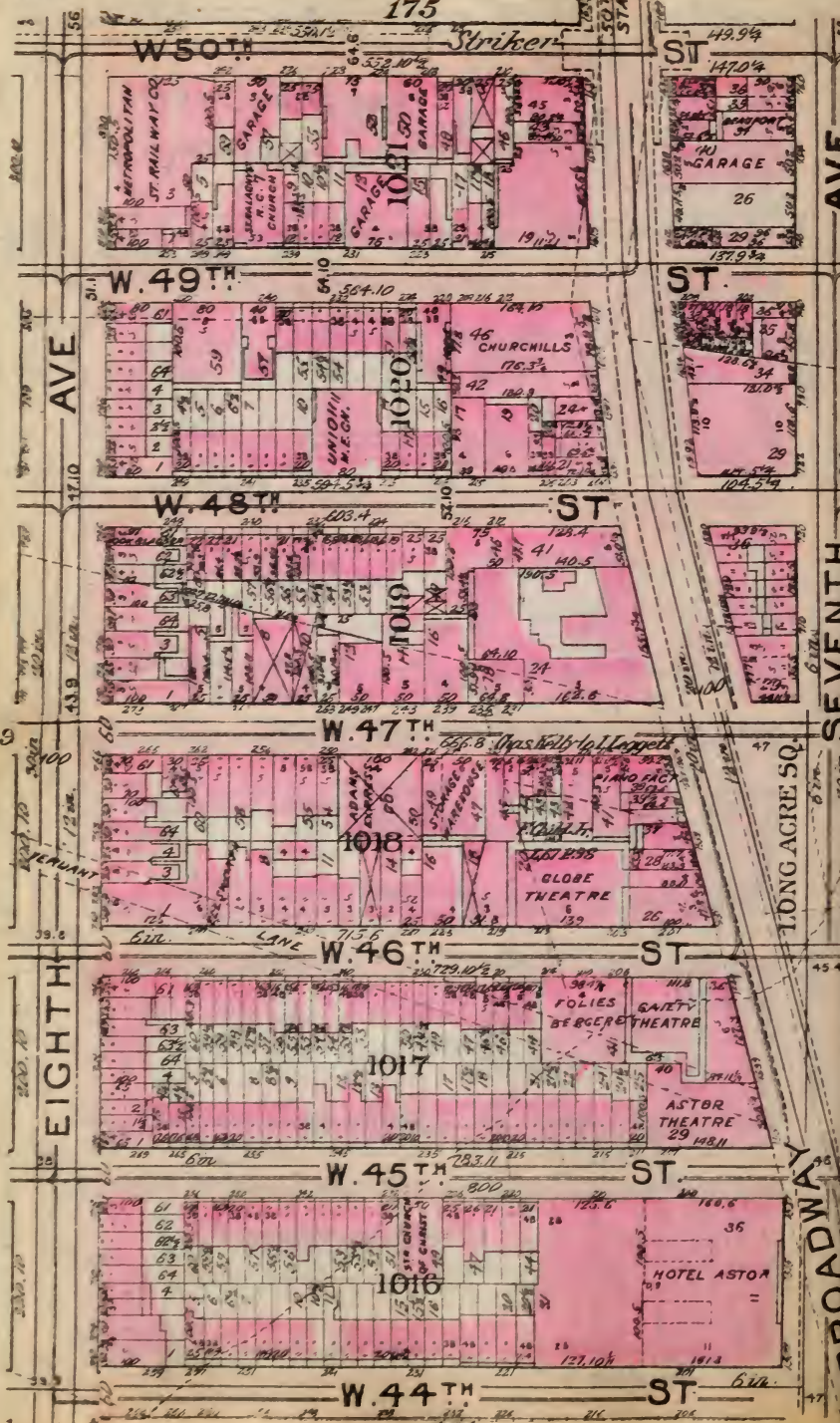
175
W 50TH ST
Striker
50TH ST STATION
METROPOLITAN ST. RAILWAY CO
GARAGE
ST. ANTHONY'S R.C. CHURCH
1021
GARAGE
140 GARAGE
26
W. 49TH ST.
564.10
1020
CHURCHILLS
46
42
UNION M.E.CH.
W. 48TH ST
1019
41
140.5
W. 47TH ST
Bef. 8 Gras Feld & of Leggett
1018
ADAMS EXPRESS CO
GARAGE
PIANO FACT. CO.
GLOBE THEATRE
139
TENANT
LANE
W. 46TH ST
1017
FOLIES BERGERE
GAIETY THEATRE
ASTOR THEATRE
29
W. 45TH ST
800
1016
ST. CHURCH OF CHRIST
HOTEL ASTOR
36
W. 44TH ST
EIGHTH AVE
SEVENTH AVE
BROADWAY
LONG ACRE SQ.
159
151

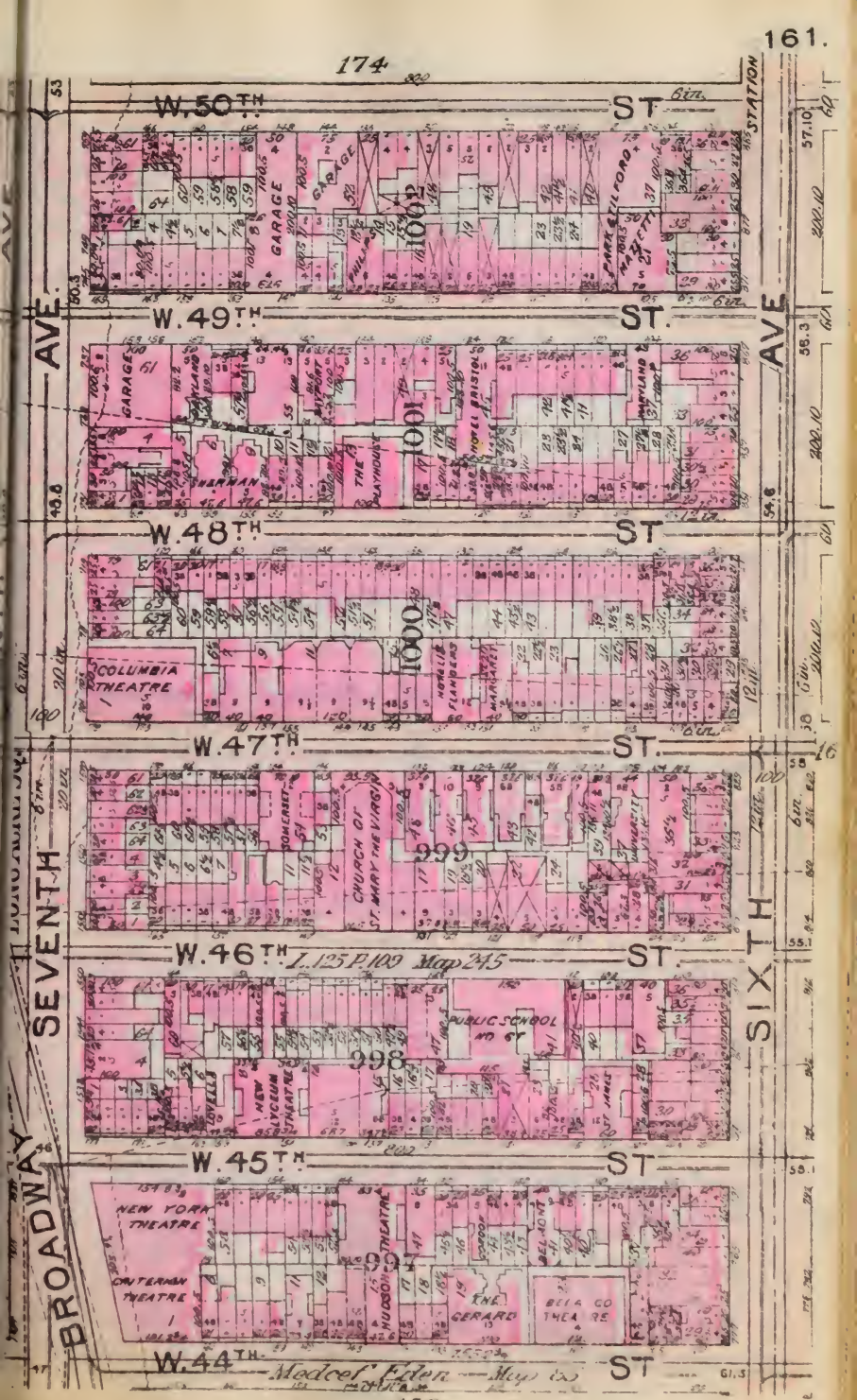
174
W.50TH ST
W.49TH ST.
W.48TH ST
W.47TH ST.
W.46TH ST
W.45TH ST
W.44TH ST
SEVENTH AVE.
SIXTH AVE
BROADWAY
STATION
GARAGE
PARK BELLEVUE
HOTEL BRISTOL
THE PLAYHOUSE
COLUMBIA THEATRE
CHURCH OF ST. MARY THE VIRGIN
PUBLIC SCHOOL NO 67
NEW LYCEUM THEATRE
NEW YORK THEATRE
CRITERION THEATRE
HUDSON THEATRE
THE GERARD
BELASCO THEATRE
1002
1001
1000
999
998
997
I. 125 P. 109 Map 245
Medcof Eden Map 63

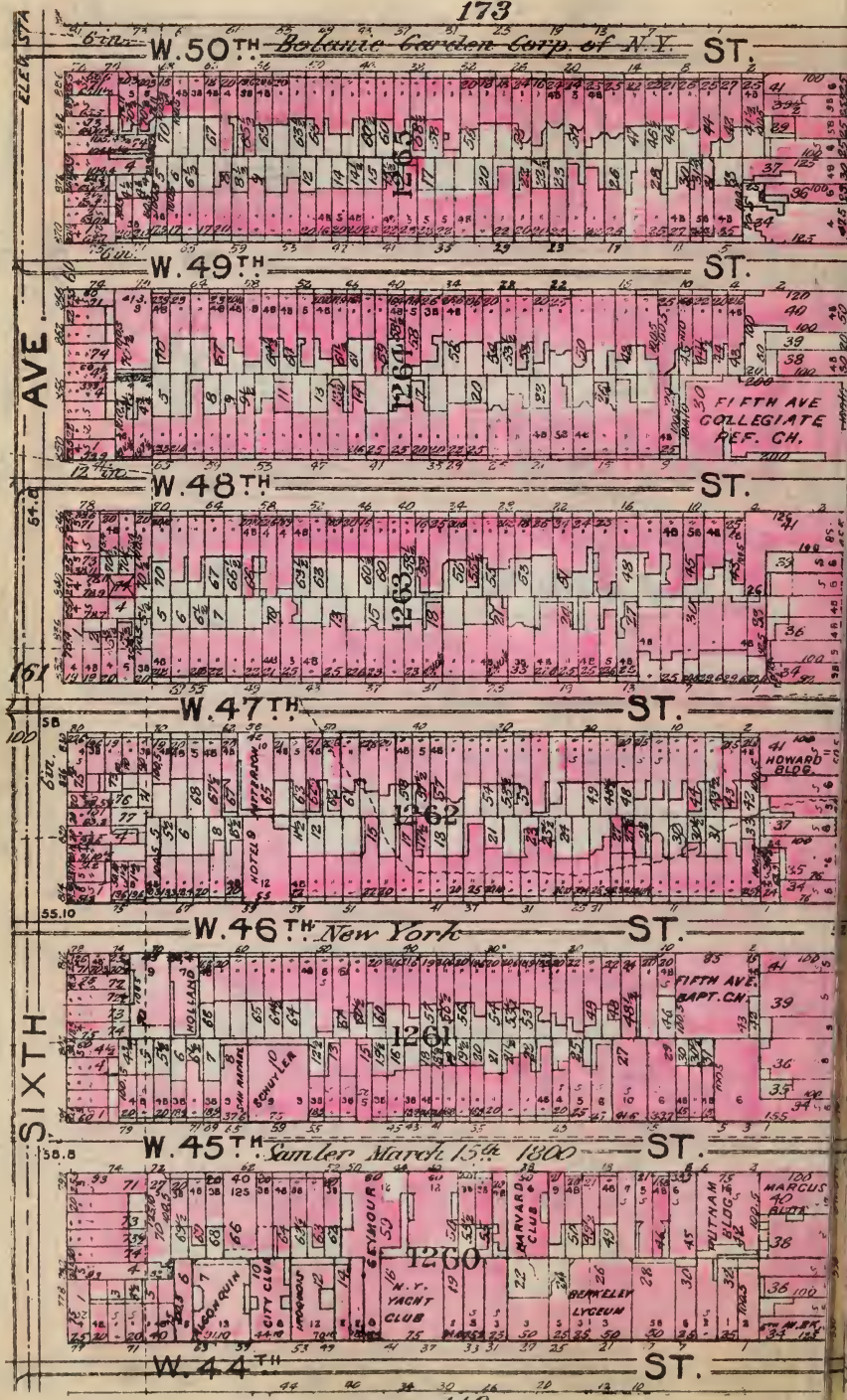
173
W. 50TH ST.
Botanic Garden Corp. of N.Y.
W. 49TH ST.
W. 48TH ST.
W. 47TH ST.
W. 46TH ST.
New York
W. 45TH ST.
Sanler March 15th 1800
W. 44TH ST.
SIXTH AVE.
FIFTH AVE COLLEGIATE REF. CH.
HOWARD BLDG.
FIFTH AVE. BAPT. CH.
HOLLAND
BONWIT
SEYMOUR
HARVARD CLUB
WITNAM BLDG.
MARCUS
N.Y. YACHT CLUB
BERKELEY LYCEUM
CITY CLUB
LEAGUE
HOTELS
149

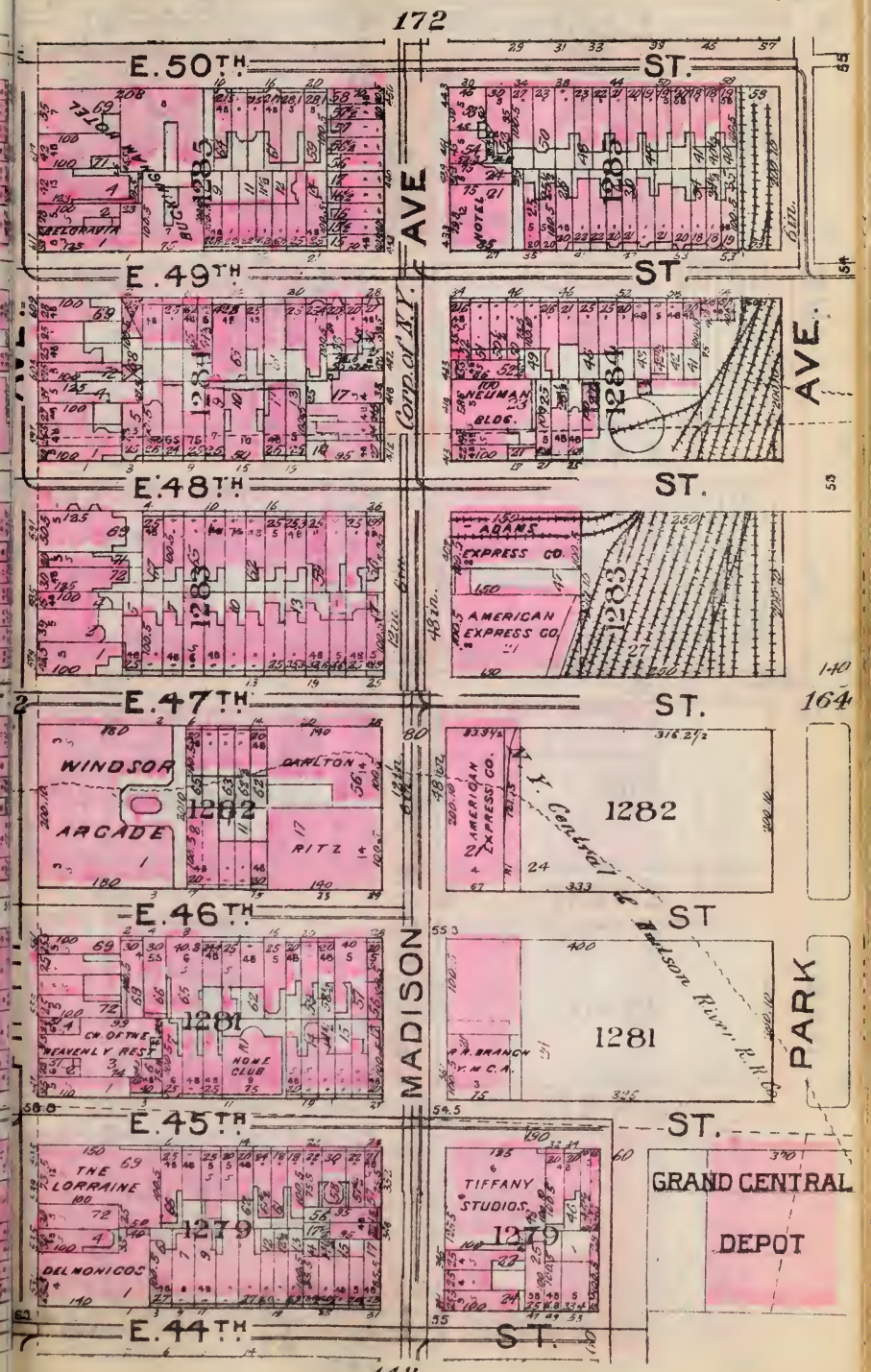
172
E. 50TH ST.
E. 49TH ST
E. 48TH ST.
E. 47TH ST.
E. 46TH ST
E. 45TH ST.
E. 44TH ST.
MADISON AVE.
PARK AVE.
CORP. OF N.Y.
BUCKINGHAM HOTEL
HOTEL WALDORF
WEUMAN BLDG.
ADAMS EXPRESS CO.
AMERICAN EXPRESS CO.
WINDSOR ARCADE
CARLTON
RITZ
AMERICAN EXPRESS CO.
N. Y. Central & Hudson River R.R.
CH. OF THE HEAVENLY REST
HOME CLUB
Y.M.C.A.
THE LORRAINE
DELMONICOS
TIFFANY STUDIOS
GRAND CENTRAL DEPOT
148
164

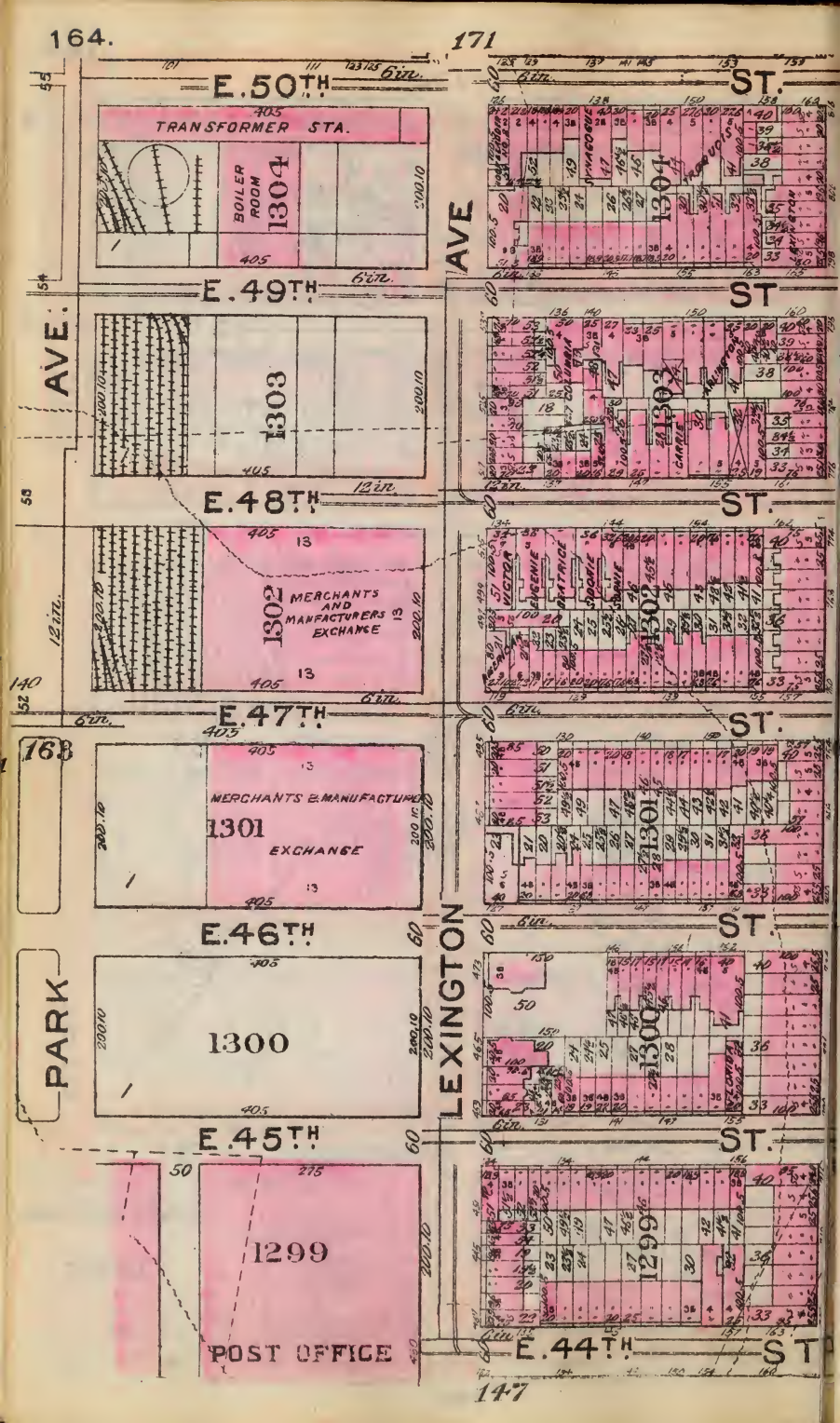
E.50TH ST.
TRANSFORMER STA.
BOILER ROOM
1304
E.49TH ST
1303
E.48TH ST.
1302
MERCHANTS AND MANUFACTURERS EXCHANGE
E.47TH ST.
168
MERCHANTS & MANUFACTURERS EXCHANGE
1301
E.46TH ST.
PARK
1300
E.45TH ST.
1299
POST OFFICE
E.44TH ST
LEXINGTON AVE.
AVE.

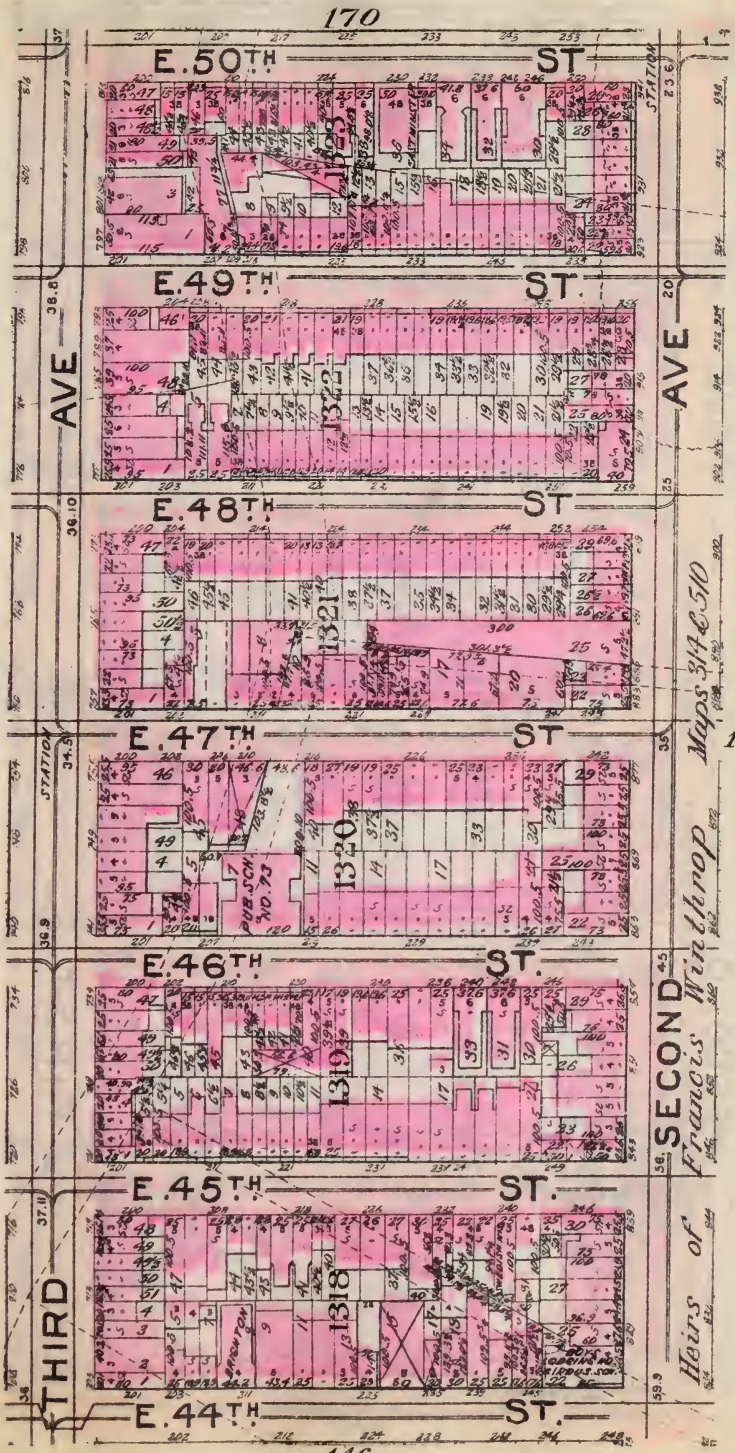
170
E. 50TH ST
E. 49TH ST
E. 48TH ST
E. 47TH ST
E. 46TH ST
E. 45TH ST
E. 44TH ST
THIRD AVE
SECOND AVE
1323
1322
1321
1320
1319
1318
PUBLIC SCH. NO. 93
Maps 314 & 510
Heirs of Francis Winthrop
166
146

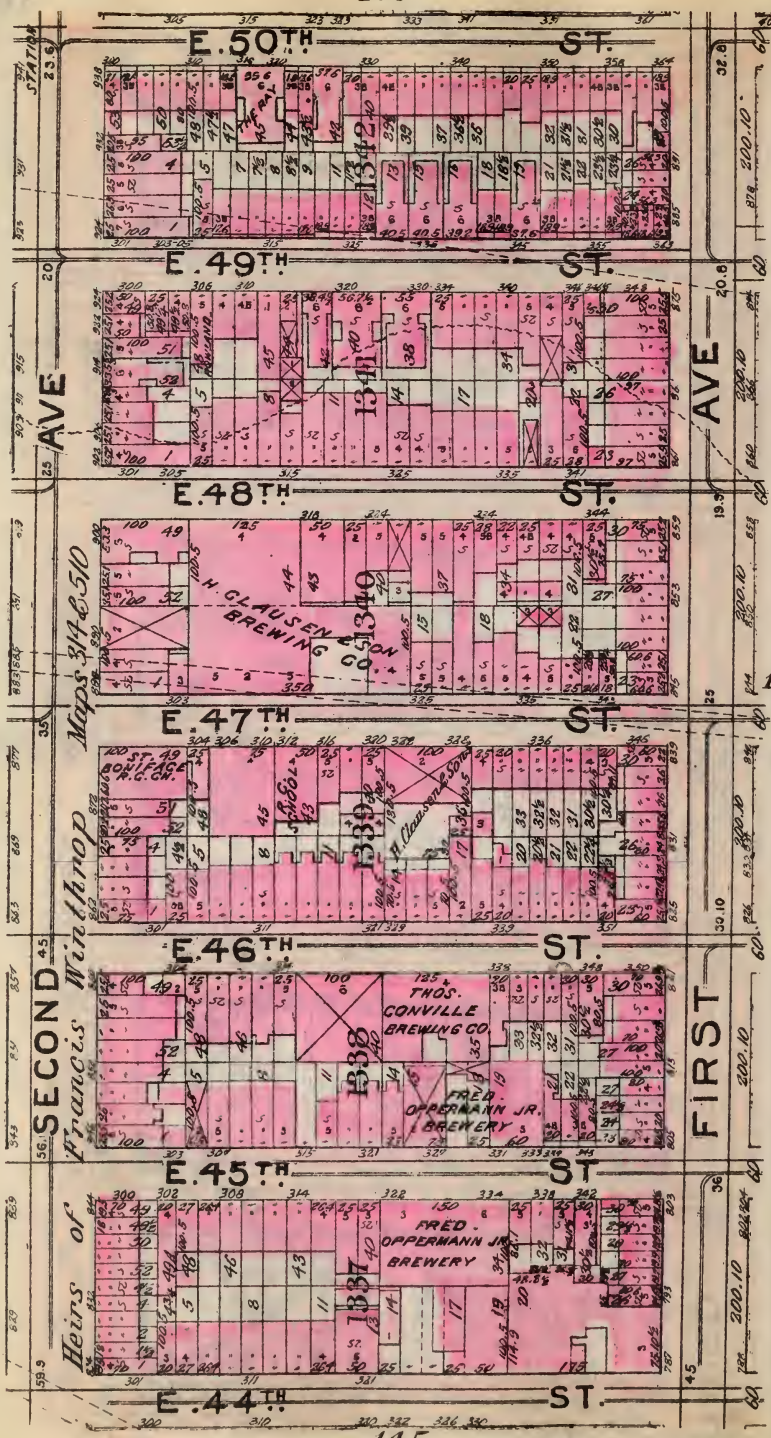
169
E. 50TH ST.
E. 49TH ST.
E. 48TH ST.
E. 47TH ST.
E. 46TH ST.
E. 45TH ST.
E. 44TH ST.
SECOND AVE
FIRST AVE
H. CLAUSEN & SON BREWING CO.
THOS. CONVILLE BREWING CO.
FRED. OPPERMANN JR. BREWERY
Maps 3/4 & 5/10
Francis Winthrop
Heirs of
165
166
145

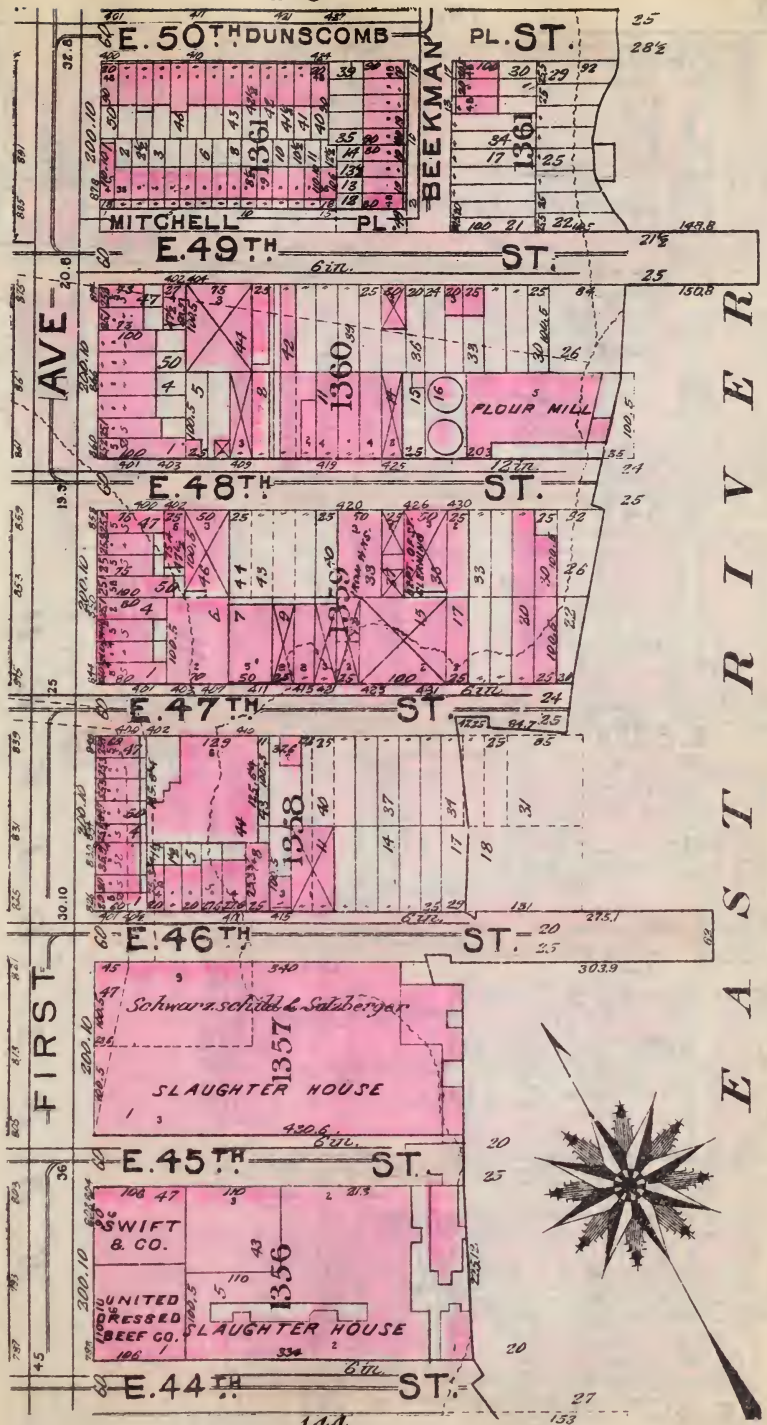
E. 50TH DUNSCOMB PL. ST.
BEEKMAN
MITCHELL PL.
E. 49TH ST.
AVE
FIRST
EAST RIVER
FLOUR MILL
E. 48TH ST.
E. 47TH ST.
E. 46TH ST.
Schwarzschild & Sulzberger
SLAUGHTER HOUSE
E. 45TH ST.
SWIFT & CO.
UNITED DRESSED BEEF CO.
SLAUGHTER HOUSE
E. 44TH ST.
1361
1360
1359
1358
1357
1356

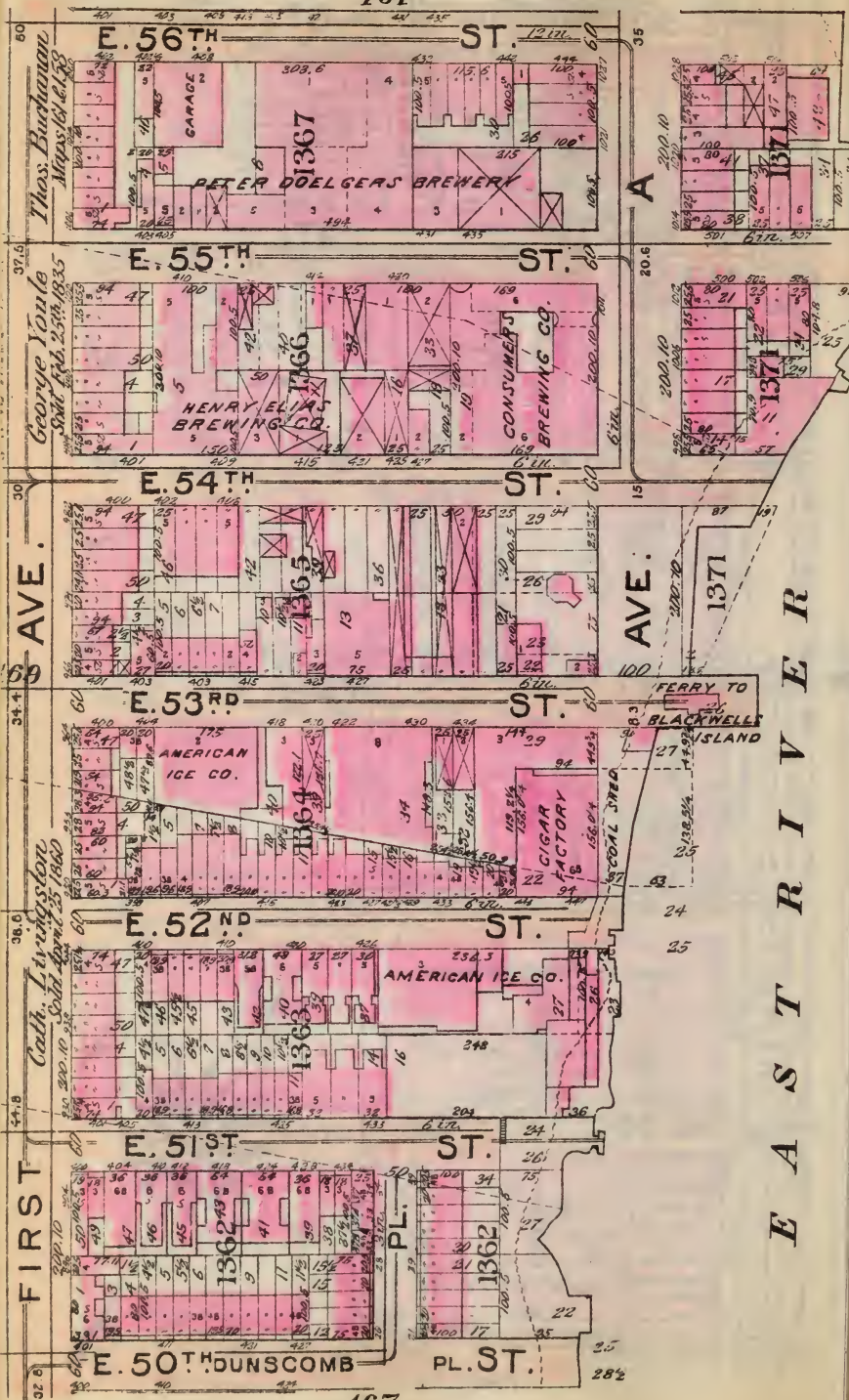
E. 56TH ST.
E. 55TH ST.
E. 54TH ST.
E. 53RD ST.
E. 52ND ST.
E. 51ST ST.
E. 50TH ST.
DUNSCOMB PL.
PL. ST.
FIRST AVE.
A AVE.
EAST RIVER
Thos. Buchanan Maps 16 & 17
George Youle Sold Feb. 25th, 1835
Cath. Livingston Sold April 25 1860
GARAGE
PETER DOELGERS BREWERY
HENRY ELIAS BREWING CO.
CONSUMERS BREWING CO.
AMERICAN ICE CO.
CIGAR FACTORY
COAL SHED
FERRY TO BLACKWELLS ISLAND
1367
1366
1365
1364
1363
1362
1371

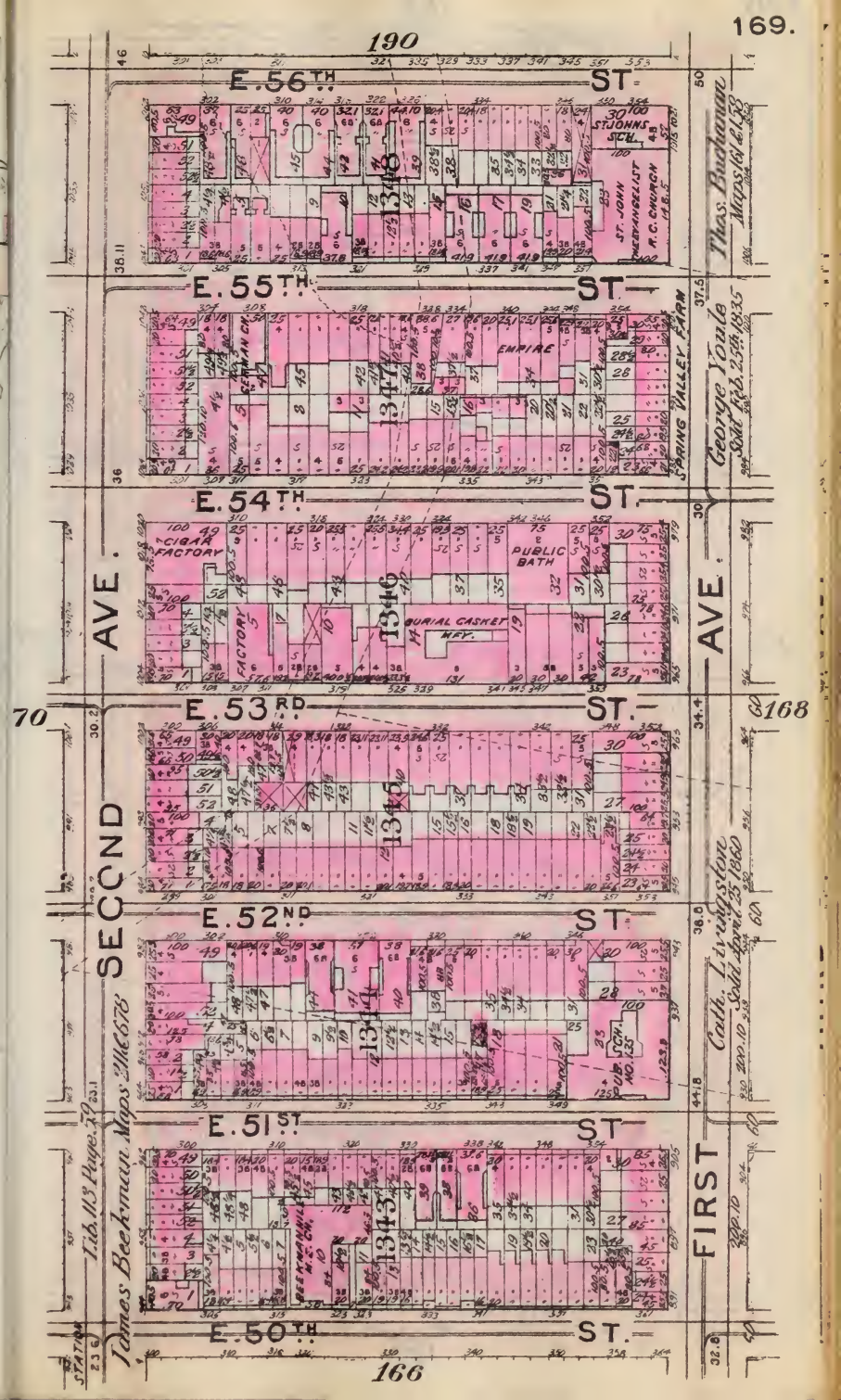
190
E. 56TH ST.
E. 55TH ST.
E. 54TH ST.
E. 53RD ST.
E. 52ND ST.
E. 51ST ST.
E. 50TH ST.
SECOND AVE.
FIRST AVE.
1348
1347
1346
1345
1344
1343
ST. JOHNS SCH.
ST. JOHN DEPAUL R.C. CHURCH
EMPIRE
SPRING VALLEY FARM
CIGAR FACTORY
PUBLIC BATH
BURIAL CASKET MFY.
FACTORY
PUB. SCH. NO. 123
Thos. Buchanan Maps 1816 & 1833
George Youle Sold Feb. 25th 1835
Cath. Livingston Sold Apr. 25 1860
James Beekman Maps 2 & 6 & 8
Lib. 113 Page. 79
168
166
70

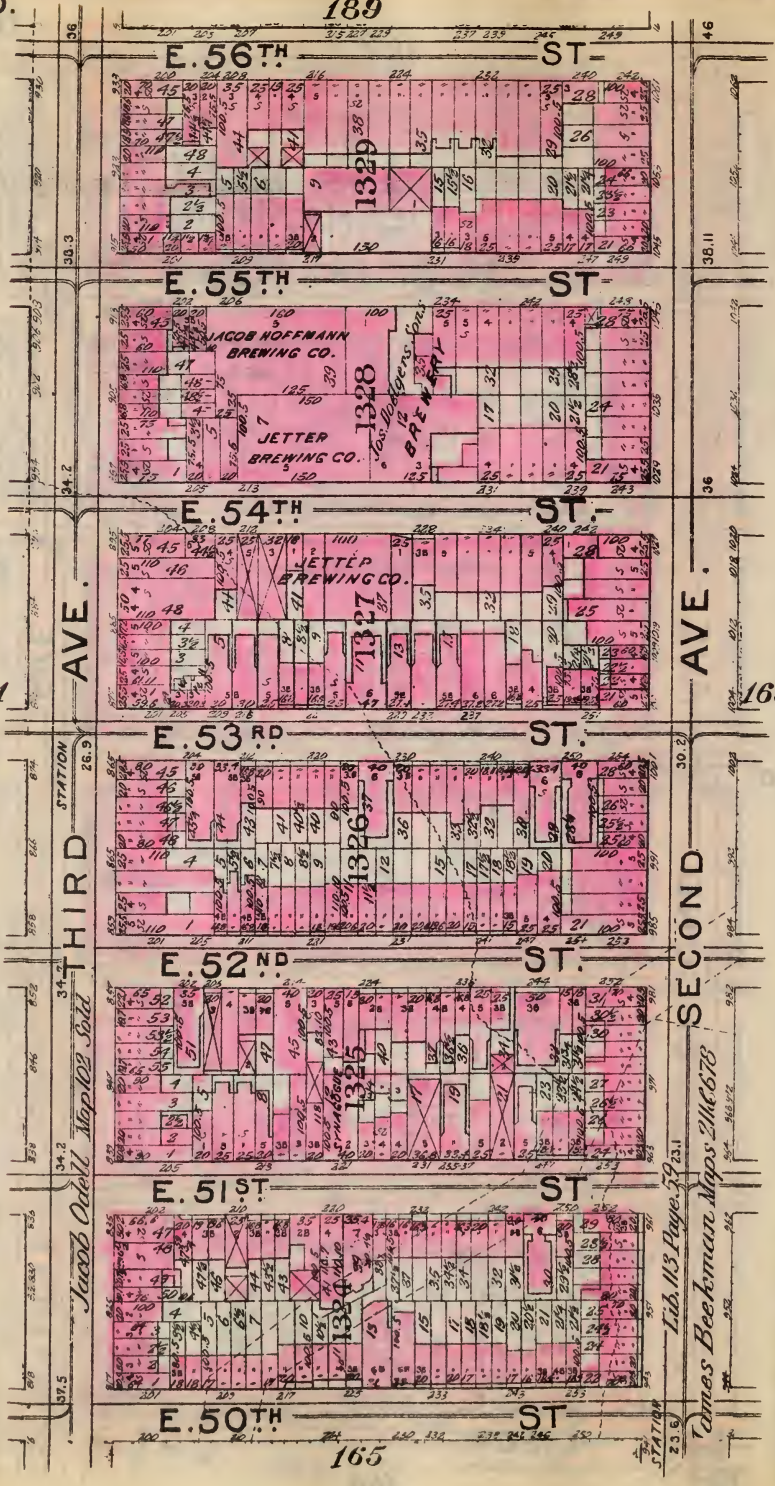
189
E. 56TH ST.
1329
E. 55TH ST.
JACOB HOFFMANN BREWING CO.
JETTER BREWING CO.
1328
Jos. Rodgers Gen. BREWERY
E. 54TH ST.
JETTER BREWING CO.
1327
171
169
AVE.
AVE.
E. 53RD ST.
1326
STATION
THIRD
SECOND
E. 52ND ST.
1325
E. 51ST ST.
1324
E. 50TH ST.
165
Jacob Odell Map 102 Sold
James Beekman Maps 2 116 678
Lib. 113 Page 59

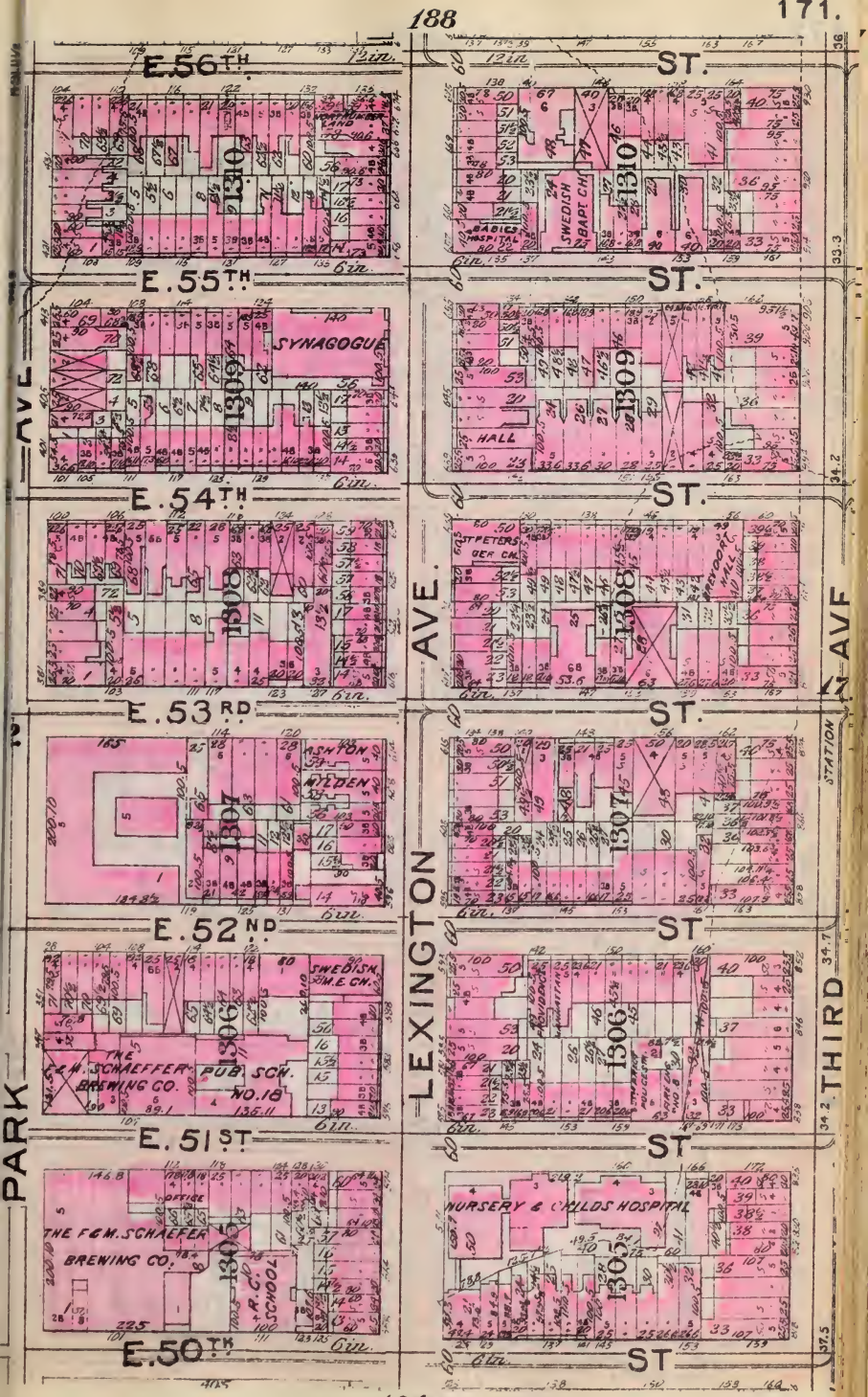
E.56TH
12th.
ST.
1310
SWEDISH BAPT CH
BABICS HOSPITAL
6th.
E.55TH
ST.
1309
SYNAGOGUE
HALL
E.54TH
ST.
1308
STEETERS GER CH.
E.53RD
ST.
1307
ASHTON
WEDEN
E.52ND
ST
1306
SWEDISH M.E. CH.
THE F.G.M. SCHAEFFER BREWING CO.
PUB. SCH. NO. 18
E.51ST
ST
1305
OFFICE
THE F.G.M. SCHAEFFER BREWING CO.
SCHOOL
NURSERY & CHILDS HOSPITAL
E.50TH
PARK AVE
LEXINGTON AVE.
THIRD AVE
STATION

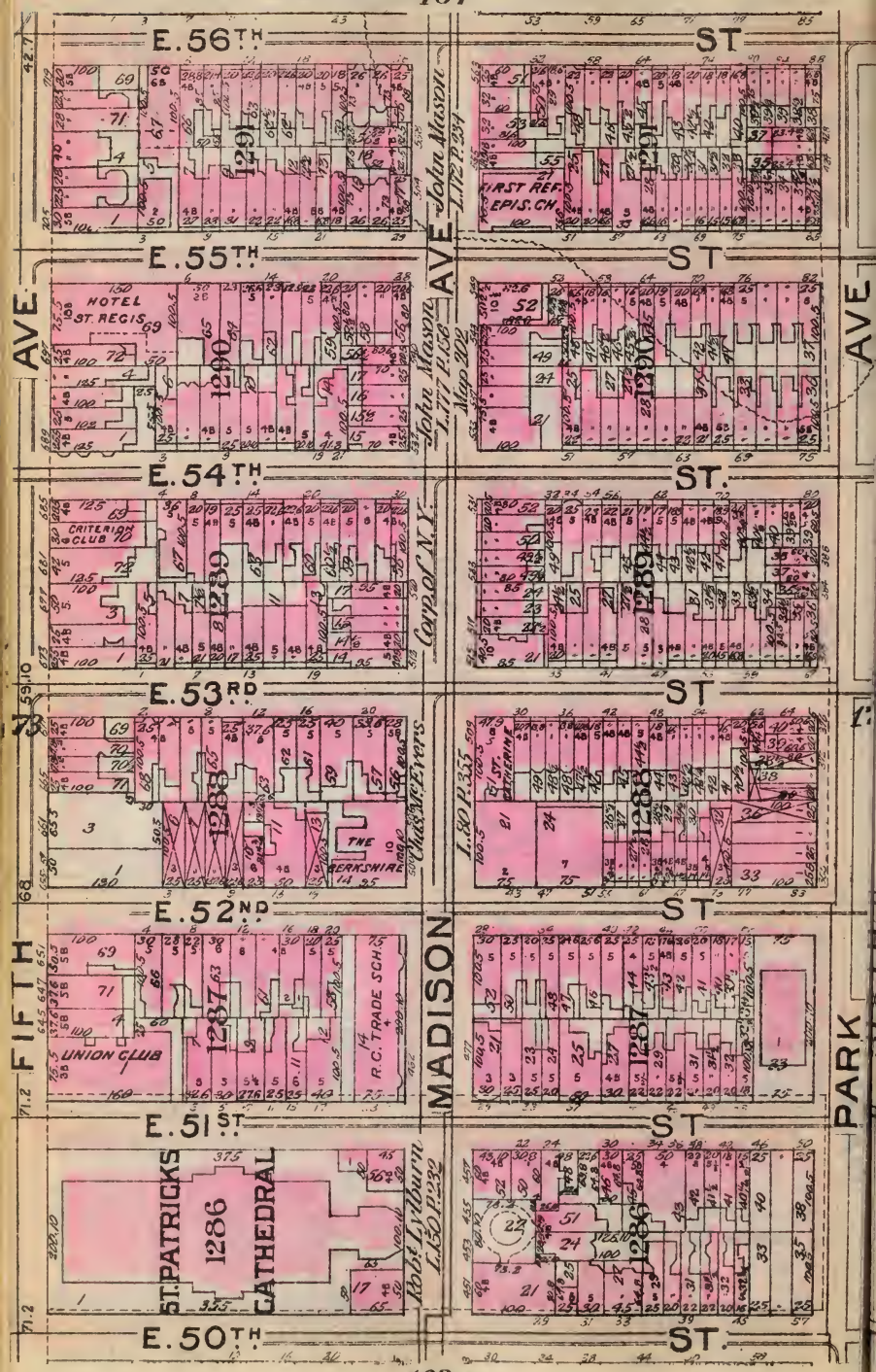
E. 56TH ST
E. 55TH ST
E. 54TH ST.
E. 53RD ST
E. 52ND ST
E. 51ST ST
E. 50TH ST.
FIFTH AVE
MADISON AVE
PARK AVE
HOTEL ST. REGIS
CRITERION CLUB
THE BERKSHIRE
UNION CLUB
R.C. TRADE SCH.
ST. PATRICKS CATHEDRAL
FIRST REF. EPIS. CH.
John Mason L.172 P.237
John Mason L.177 P.158 Map 202
Corp. of N.Y.
Chas. W. Evers
Robt. Lyburn L.150 P.232
1291
1290
1289
1288
1287
1286
163

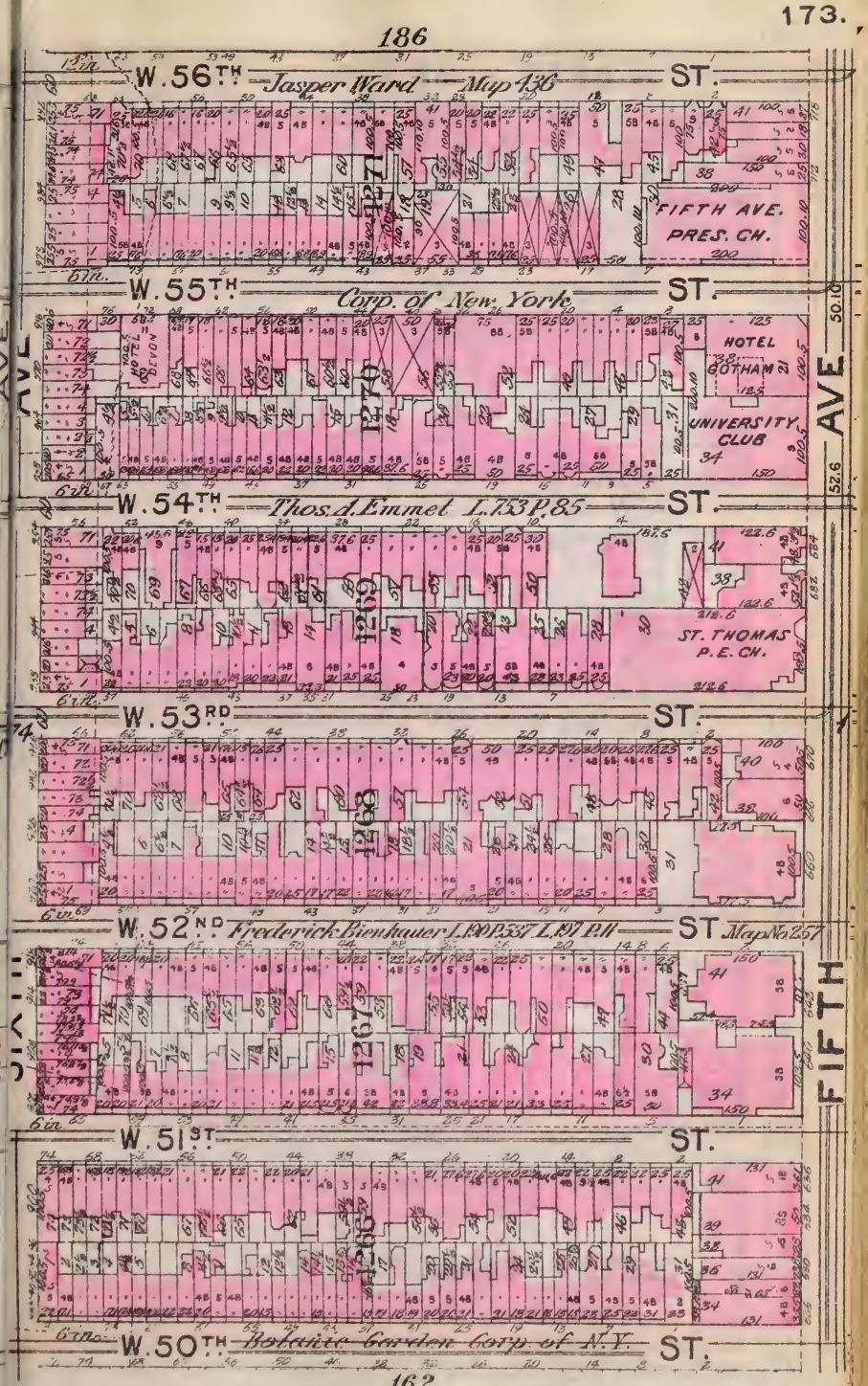
W. 56TH ST.
Jasper Ward Map 136
FIFTH AVE. PRES. CH.
W. 55TH ST.
Corp. of New York
HOTEL DEVON
HOTEL GOTHAM
UNIVERSITY CLUB
W. 54TH ST.
Thos. A. Emmet L. 753 P. 85
ST. THOMAS P.E. CH.
W. 53RD ST.
W. 52ND ST.
Frederick Bienhauer L. 1200 P. 537 L. 197 P. 111
Map No. 257
W. 51ST ST.
W. 50TH ST.
Botanic Garden Corp. of N.Y.
FIFTH AVE
52.6
50.10

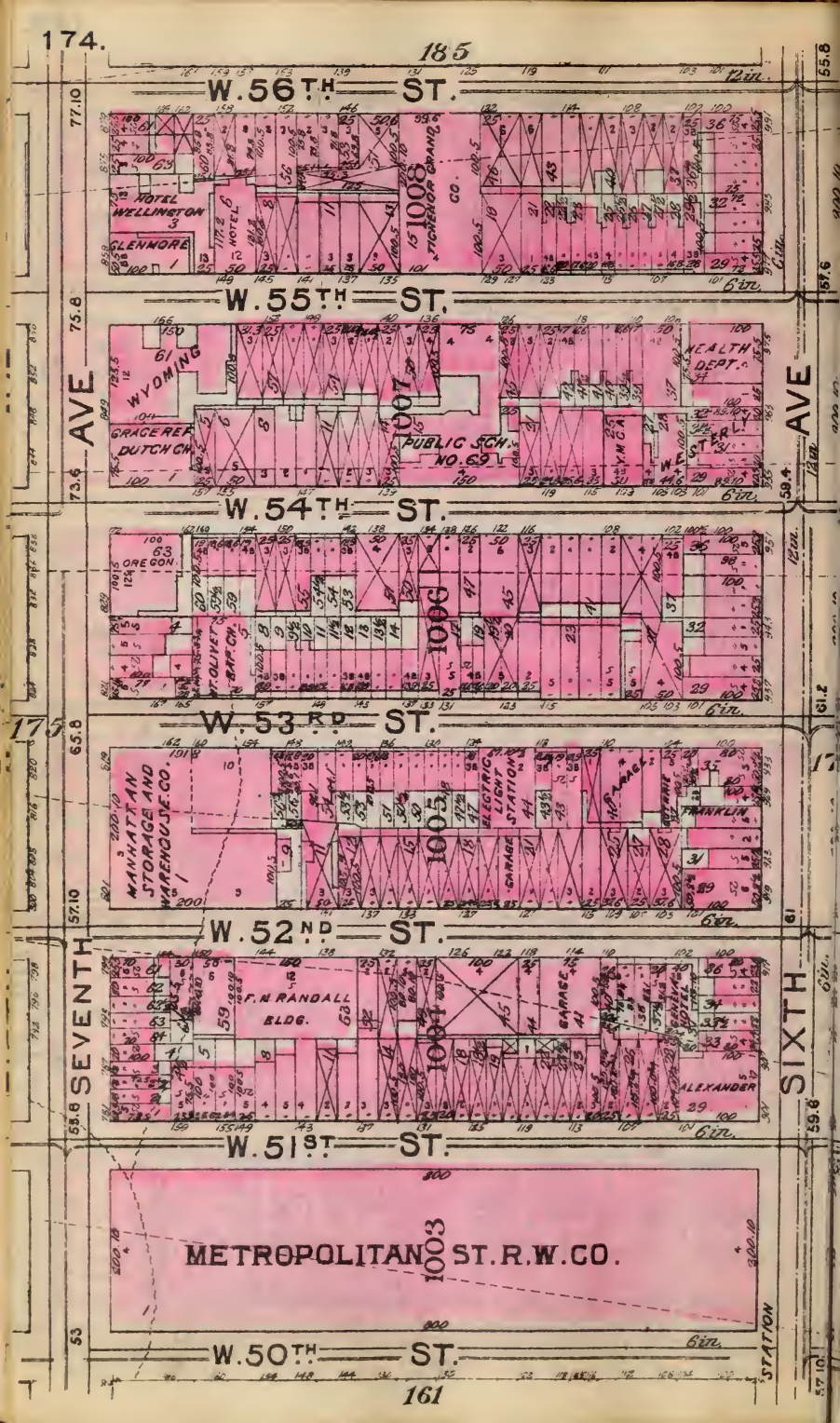
185
W. 56TH ST.
W. 55TH ST.
W. 54TH ST.
W. 53RD ST.
W. 52ND ST.
W. 51ST ST.
W. 50TH ST.
SEVENTH AVE
SIXTH AVE
HOTEL WELLINGTON
GLENMORE
HOTEL
1008
PIONEER CHANG. CO.
WYOMING
GRACE REF. DUTCH CH.
1007
PUBLIC SCH. NO. 69
HEALTH DEPT.
YMCA
OREGON
ST. OLIVET REF. CH.
1006
MANHATTAN STORAGE AND WAREHOUSE CO.
1005
ELECTRIC LIGHT STATION
GARAGE
FRANKLIN
F. N. RANDALL BLDG.
1004
GARAGE
ALEXANDER
METROPOLITAN ST. R.W. CO.
1003
STATION
161

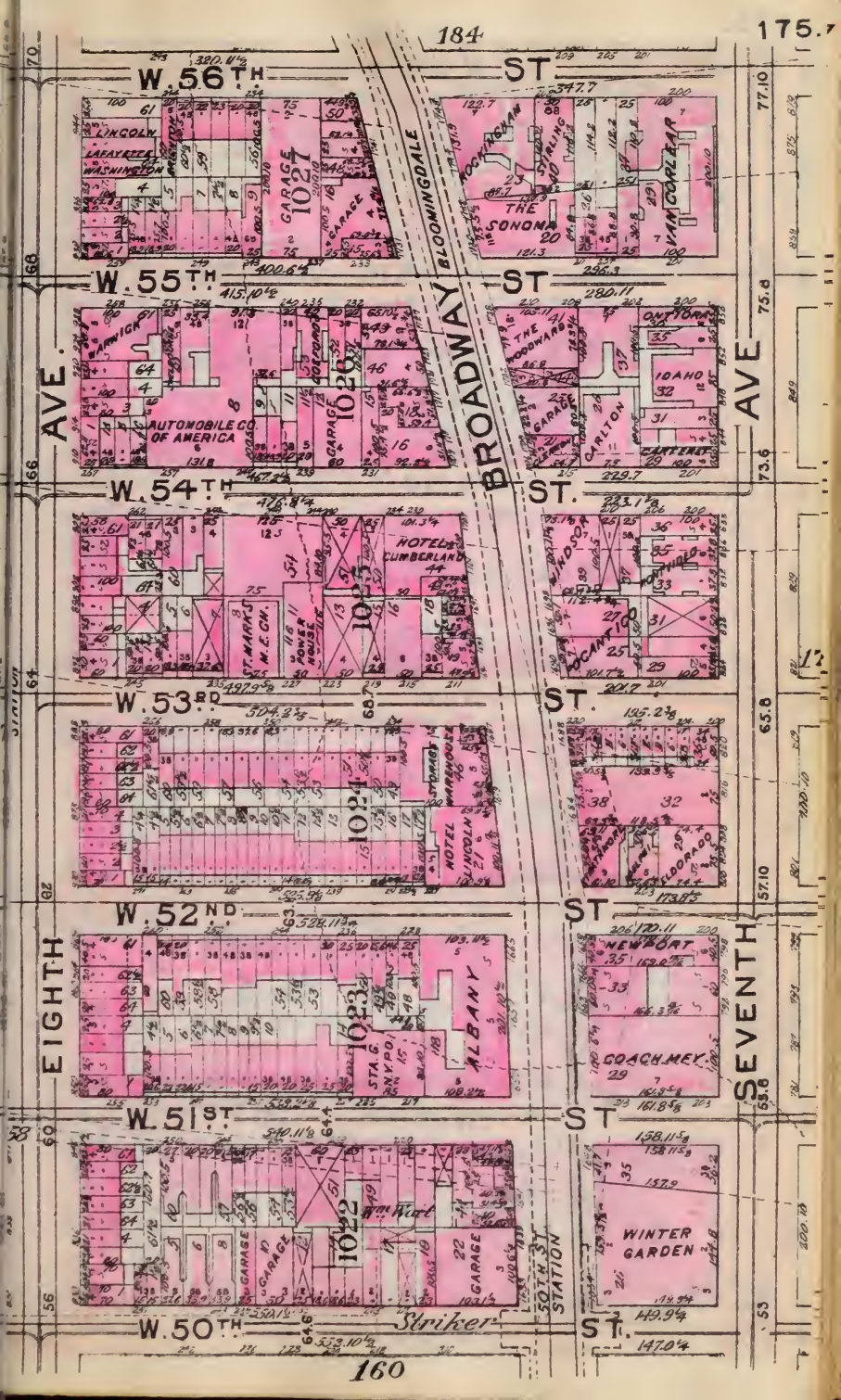
184
175
W. 56TH ST
W. 55TH ST
W. 54TH ST.
W. 53RD ST.
W. 52ND ST
W. 51ST ST
W. 50TH ST.
EIGHTH AVE.
SEVENTH AVE
BROADWAY
BLOOMINGDALE
LINCOLN
LAFAYETTE
WASHINGTON
GARAGE
1021
THE SONOMA
VANCORTLEAR
AUTOMOBILE CO. OF AMERICA
1026
THE WOODWARD
CARLTON
IDAHO
HOTEL CUMBERLAND
ST. MARKS M.E. CH.
POWER HOUSE
1025
INDIANA
OCANTICO
1024
HOTEL WAREHOUSE
LINCOLN
ALBANY
1023
STA. G
NYPD
NEWPORT
COACH MEY.
1022
Wm. Wirt
WINTER GARDEN
50TH ST STATION
Strikers
160

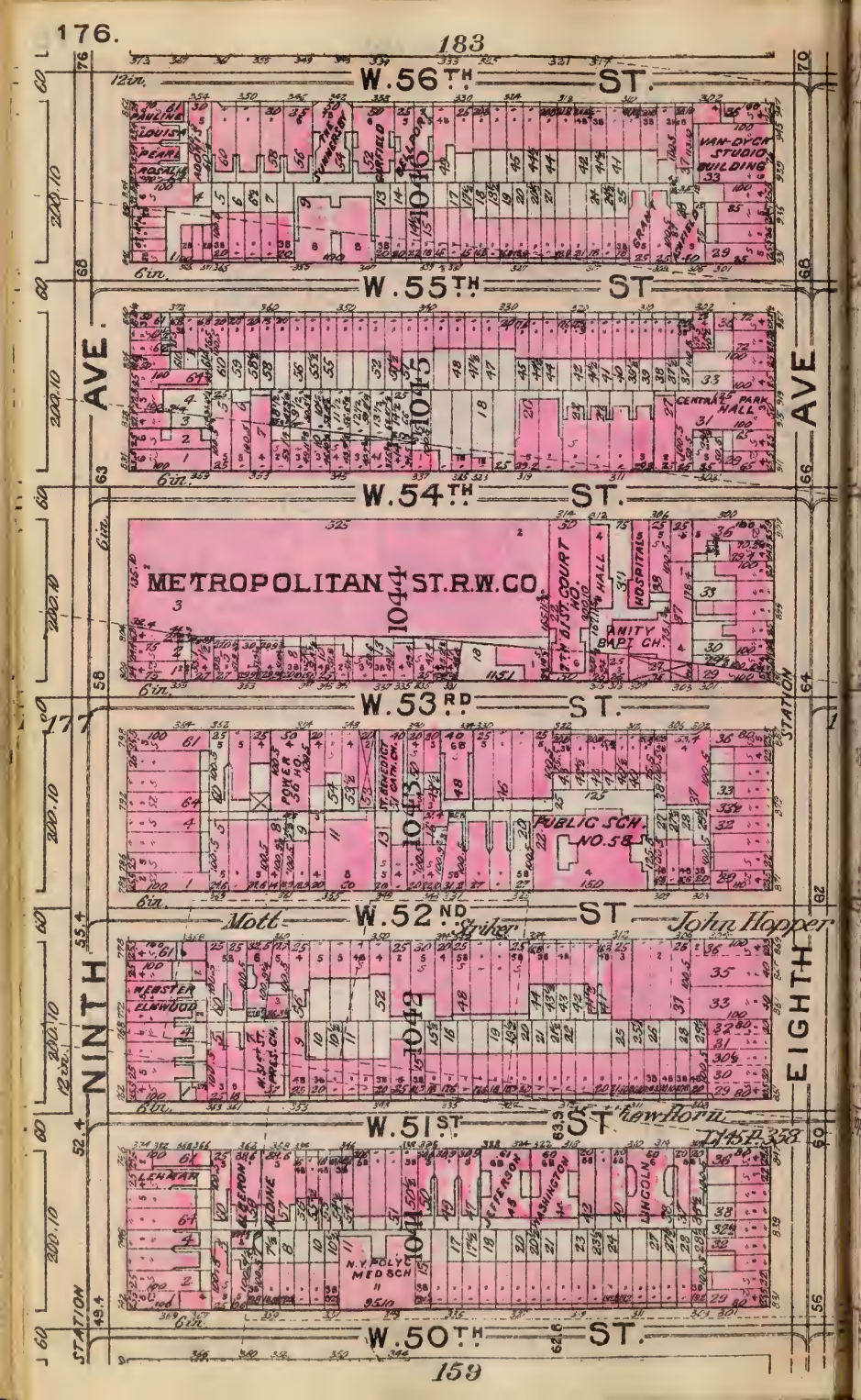
183
W. 56TH ST.
W. 55TH ST
W. 54TH ST.
W. 53RD ST.
W. 52ND ST
W. 51ST ST
W. 50TH ST.
NINTH AVE.
EIGHTH AVE
STATION
METROPOLITAN ST.R.W.CO.
1044
1045
1043
1042
1041
1040
VAN-DYCK STUDIO BUILDING
CENTRAL PARK HALL
HOSPITALS
POLICE COURT
PRINTING HALL
TRINITY BAPT. CH.
POWER HO.
PUBLIC SCH. NO. 58
WEBSTER
ELMWOOD
N.Y. POLYTECH. MED. SCH.
LINCOLN
WASHINGTON
JEFFERSON
ALLEN
ALONE
LEHMAN
Mott
Striker
John Hopper
Hawthorne
159

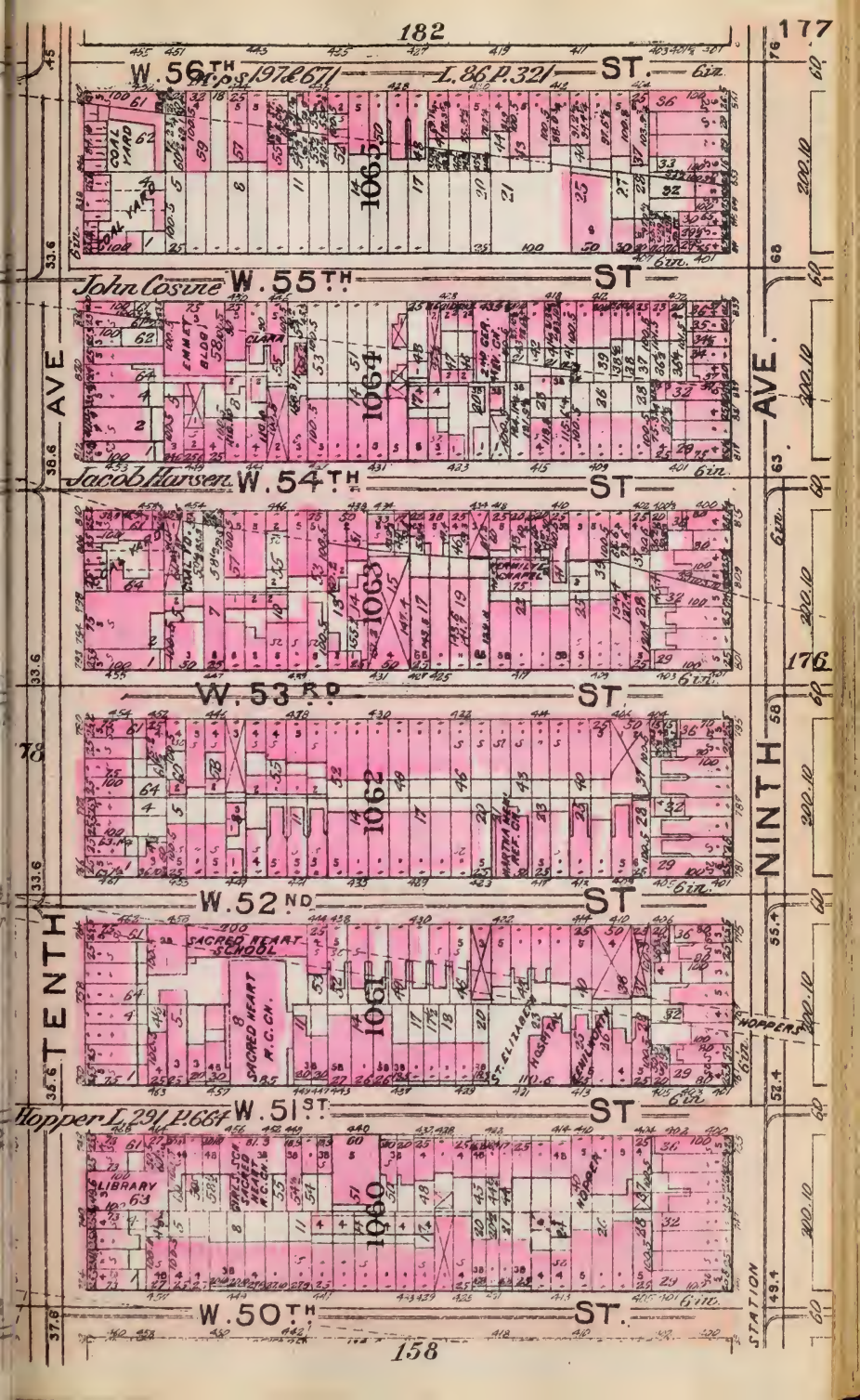
182
177
W. 56TH ST.
Map 197 & 671
L. 86 P. 321
COAL YARD
1065
John Cosine W. 55TH ST
EMMET BLDG
CLARA
1064
Jacob Hursen W. 54TH ST
FAMILY CHAPEL
1063
176
W. 53RD ST
1062
MARTIN HOTEL REF. CH.
W. 52ND ST
SACRED HEART SCHOOL
SACRED HEART R.C.CH.
1061
ST. ELIZABETH HOSPITAL
HOPPERS
Hopper L. 291 P. 667 W. 51ST ST
LIBRARY
1060
W. 50TH ST.
AVE
NINTH AVE.
TENTH
STATION
78
158

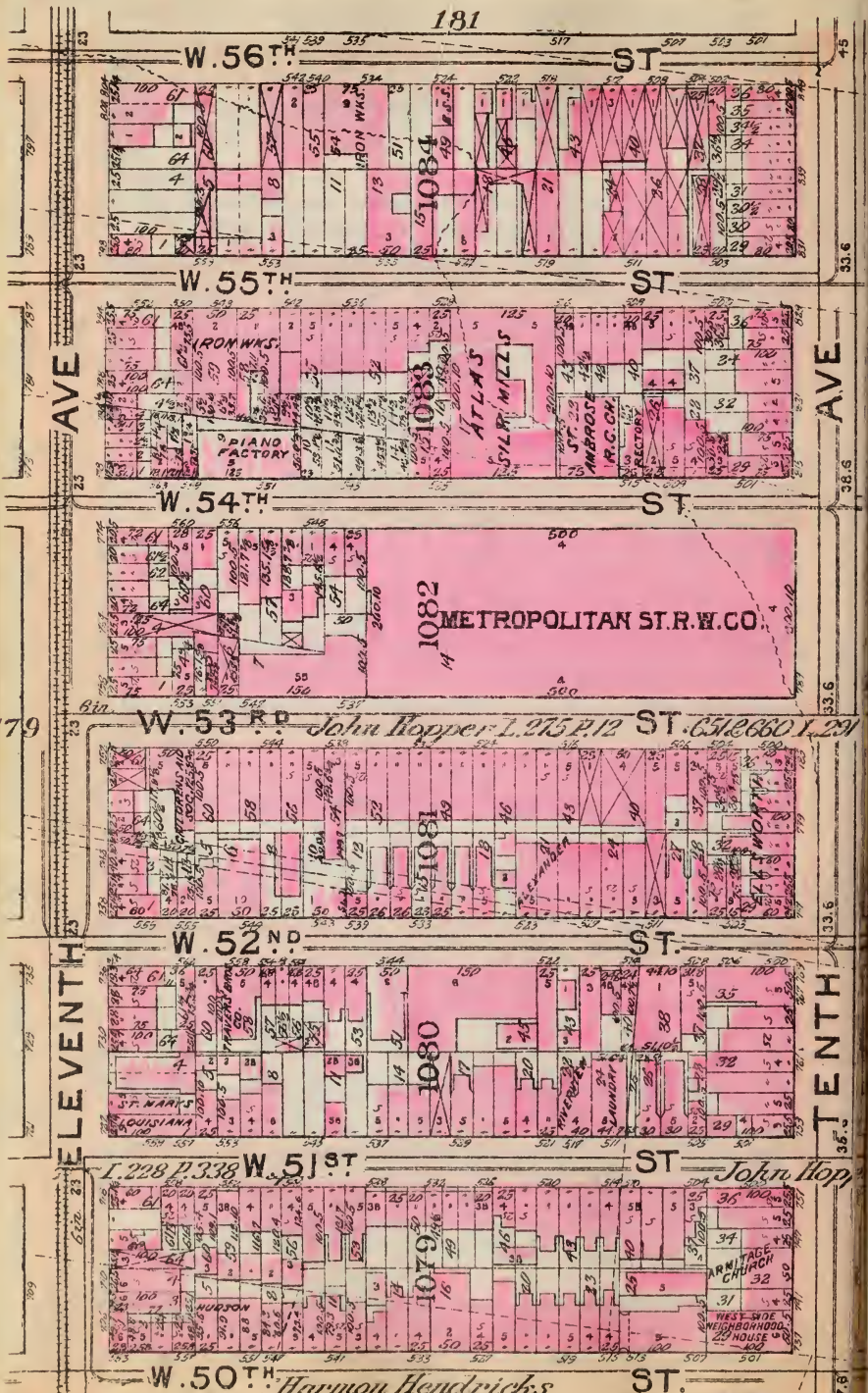
181
W. 56TH ST
W. 55TH ST
W. 54TH ST
W. 53RD ST
W. 52ND ST
W. 51ST ST
W. 50TH ST
ELEVENTH AVE
TENTH AVE
1084
1083
1082
1081
1080
1079
IRON WKS.
ATLAS
SYLR. MILLS
PIANO FACTORY
AMBROSE
R.C.CH.
RECTORY
METROPOLITAN ST.R.W.CO.
John Ropper L.275 P.12
ST. LOUISIANA
HUDSON
ARMITAGE CHURCH
WEST SIDE NEIGHBORHOOD HOUSE
Harmon Hendricks
157

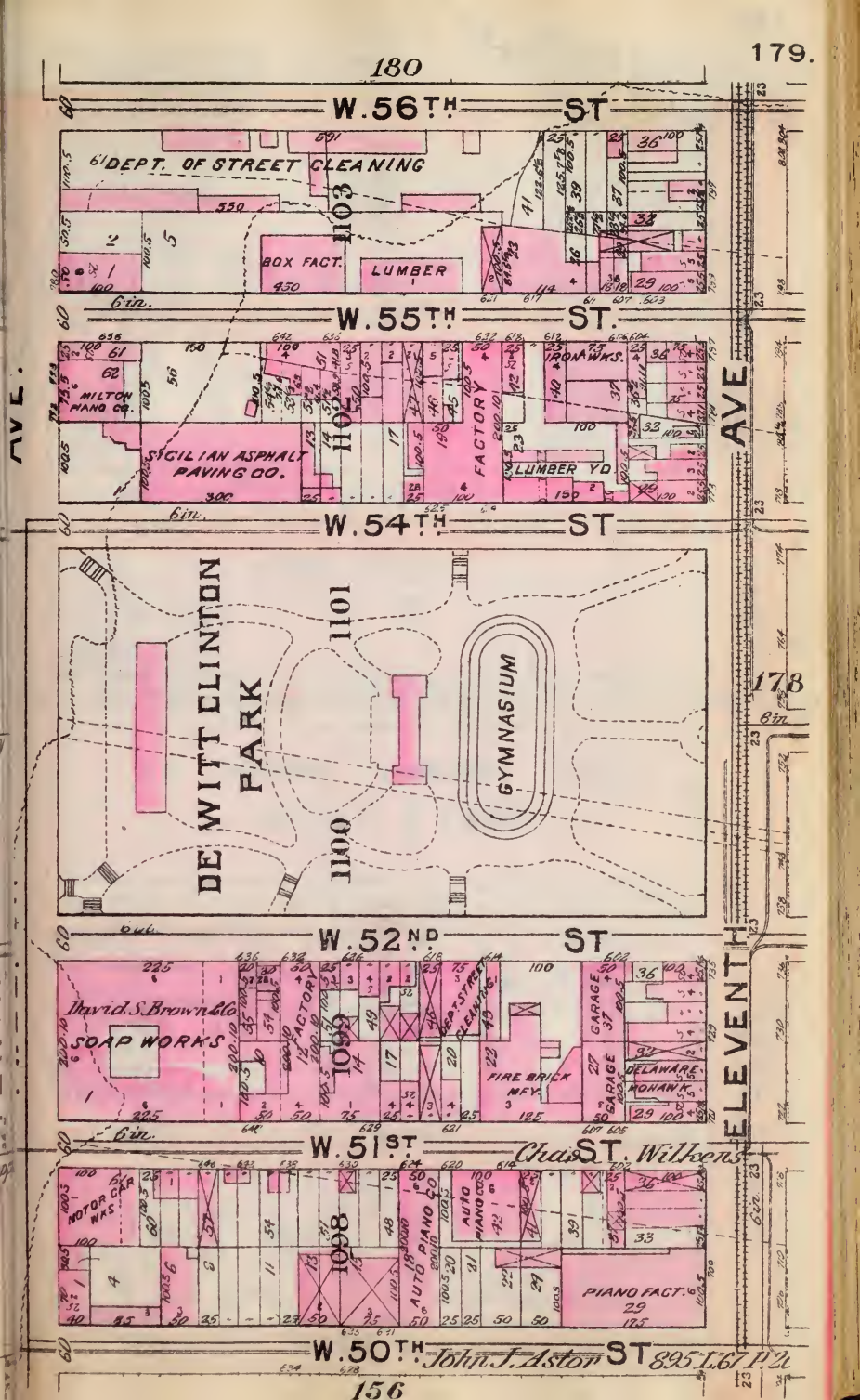
180
W. 56TH ST
DEPT. OF STREET CLEANING
1103
BOX FACT.
LUMBER
W. 55TH ST.
MILTON MANO CO.
SICILIAN ASPHALT PAVING CO.
1102
FACTORY
IRON WKS.
LUMBER YD
W. 54TH ST
DE WITT CLINTON PARK
1101
1100
GYMNASIUM
178
W. 52ND ST
David S. Brown & Co
SOAP WORKS
FACTORY
1099
BOAT STREET CLEANING
FIRE BRICK MFY
GARAGE
DELAWARE
MOHAWK
W. 51ST ST.
Chas. Wilkens
MOTOR CAR WKS
1098
AUTO PIANO CO
AUTO PIANO CO
PIANO FACT.
W. 50TH ST
John J. Aston
895 L.67 P.21
156
ELEVENTH AVE
AVE.

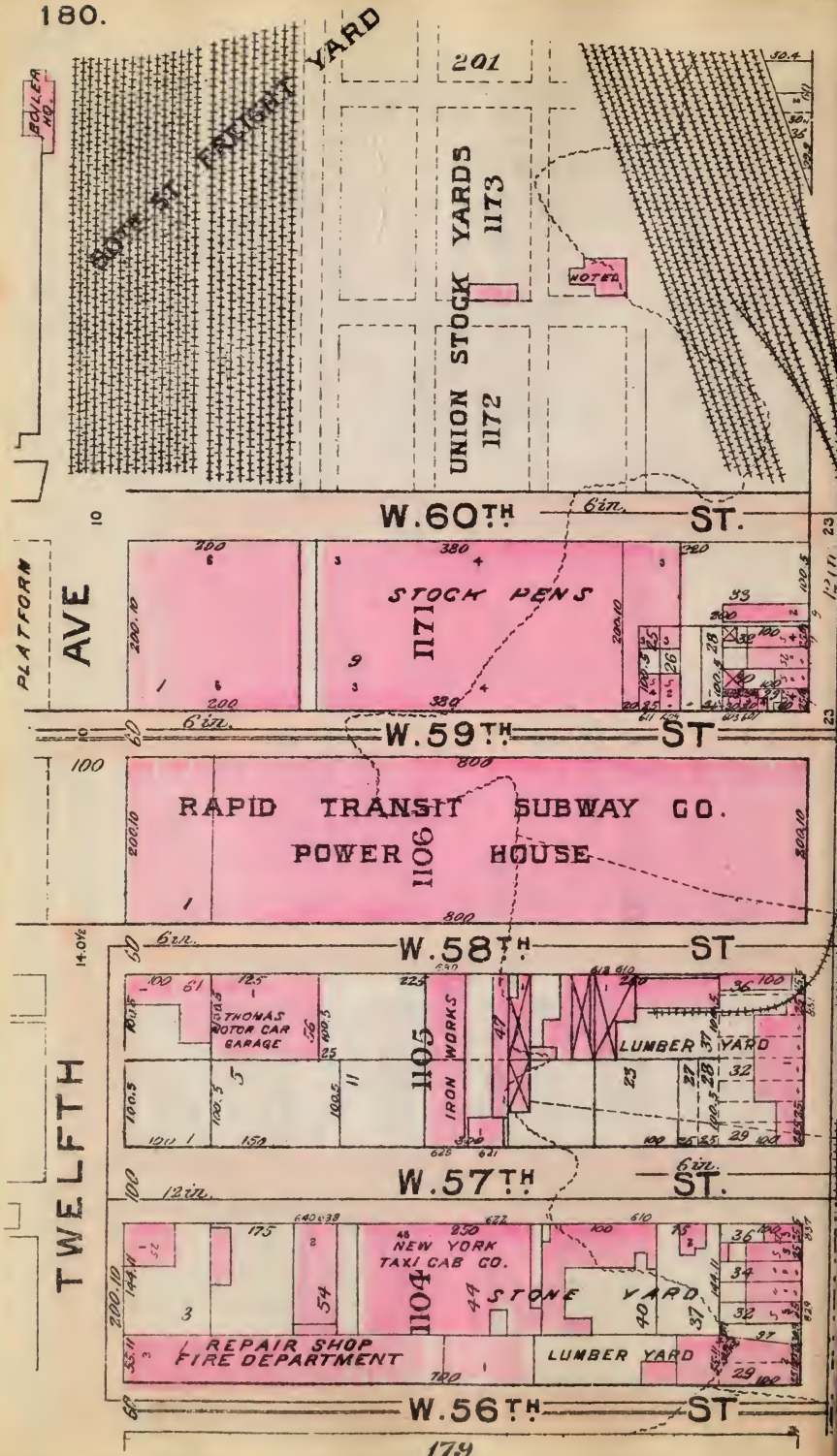
YARD
201
BOILER NO.
SOUTH ST. FREIGHT
UNION STOCK YARDS
1173
1172
HOTEL
W.60TH ST.
PLATFORM
AVE
STOCK PENS
1171
W.59TH ST
RAPID TRANSIT SUBWAY CO.
POWER HOUSE
1106
W.58TH ST
THOMAS MOTOR CAR GARAGE
IRON WORKS
1105
LUMBER YARD
TWELFTH
W.57TH ST.
NEW YORK TAXI CAB CO.
1104
STONE YARD
REPAIR SHOP FIRE DEPARTMENT
LUMBER YARD
W.56TH ST
WEST END AVE

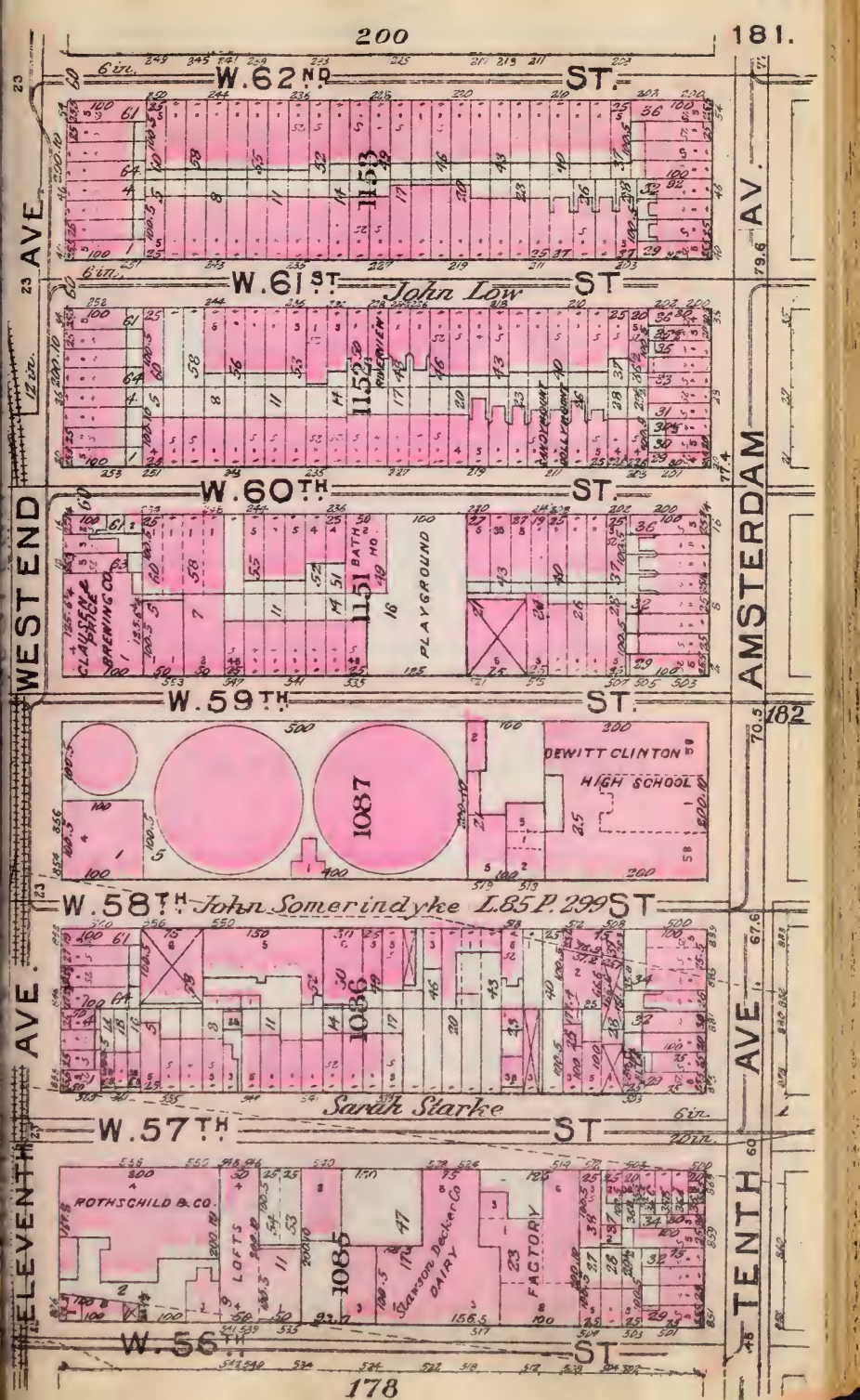
200
W. 62ND ST.
W. 61ST ST.
John Low
W. 60TH ST.
W. 59TH ST.
182
W. 58TH ST.
John Somerindyke L.85 P.299
W. 57TH ST.
W. 56TH ST.
23 AVE.
WEST END AVE.
ELEVENTH AVE.
AMSTERDAM AV.
TENTH AVE.
1153
1152
1151
1087
1036
1085
PLAYGROUND
BATH HO.
DEWITT CLINTON HIGH SCHOOL
CLAUSSEN JACKE BREWING CO.
ROTHSCHILD & CO.
LOFTS
Sarah Starke
Jackson Decker Co DAIRY
FACTORY
178

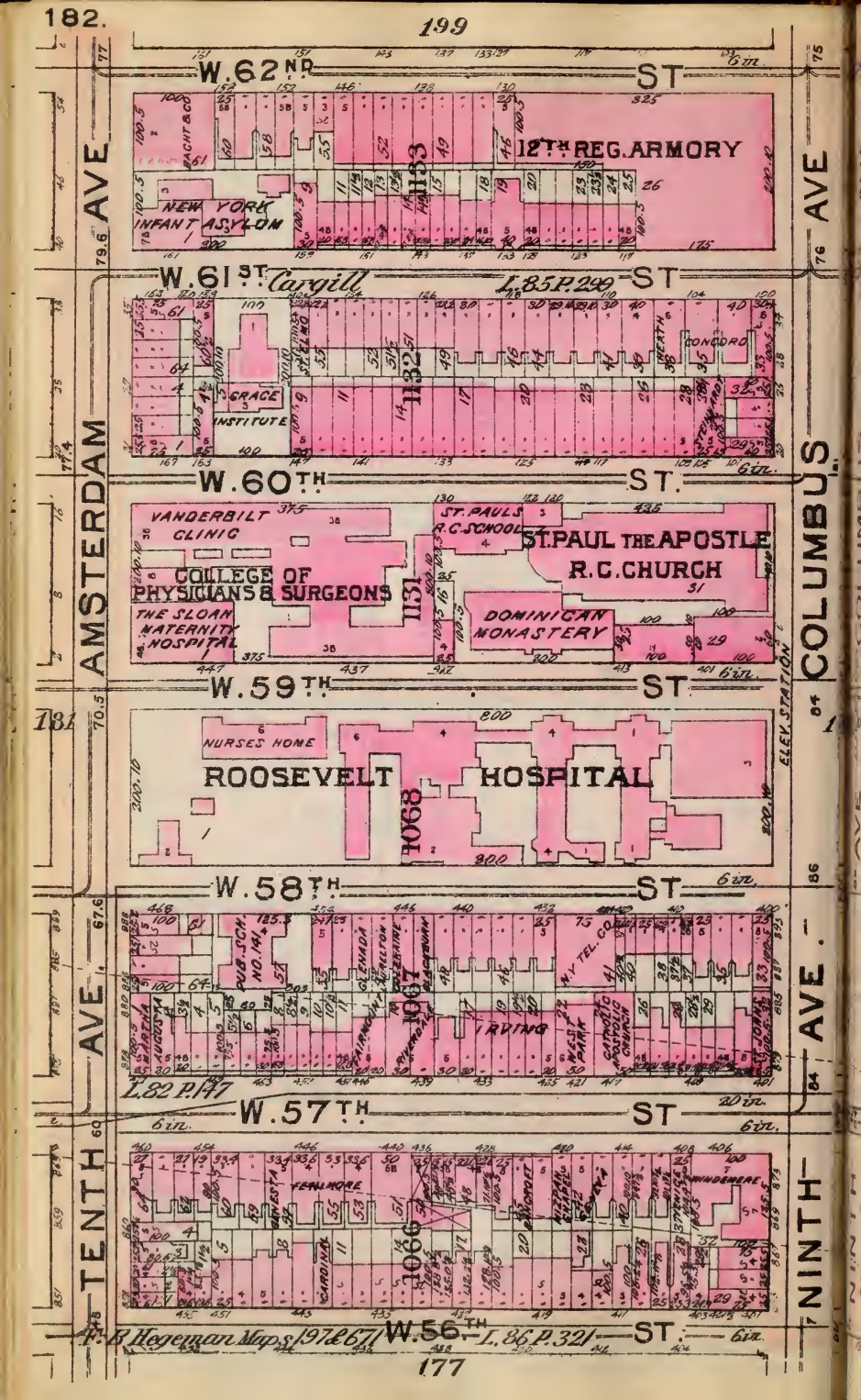
W. 62ND ST
12TH REG. ARMORY
NEW YORK INFANT ASYLUM
1133
W. 61ST ST
Cargill
L. 85 P. 299
GRACE INSTITUTE
1132
CONCORD
W. 60TH ST.
VANDERBILT CLINIC
COLLEGE OF PHYSICIANS & SURGEONS
THE SLOAN MATERNITY HOSPITAL
ST. PAUL'S R.C. SCHOOL
ST. PAUL THE APOSTLE R.C. CHURCH
DOMINICAN MONASTERY
1131
W. 59TH ST
NURSES HOME
ROOSEVELT HOSPITAL
1068
W. 58TH ST
PUB. SCH. NO. 141
GLENDA
N.Y. TEL. CO.
IRVING
CATHOLIC CHURCH
1067
L. 82 P. 147
W. 57TH ST
FENHOME
WINDERMERE
1066
W. 56TH ST
L. 86 P. 321
AMSTERDAM AVE
COLUMBUS AVE
TENTH AVE
NINTH AVE
ELEV. STATION
P. B. Hegeman Maps 197 & 671

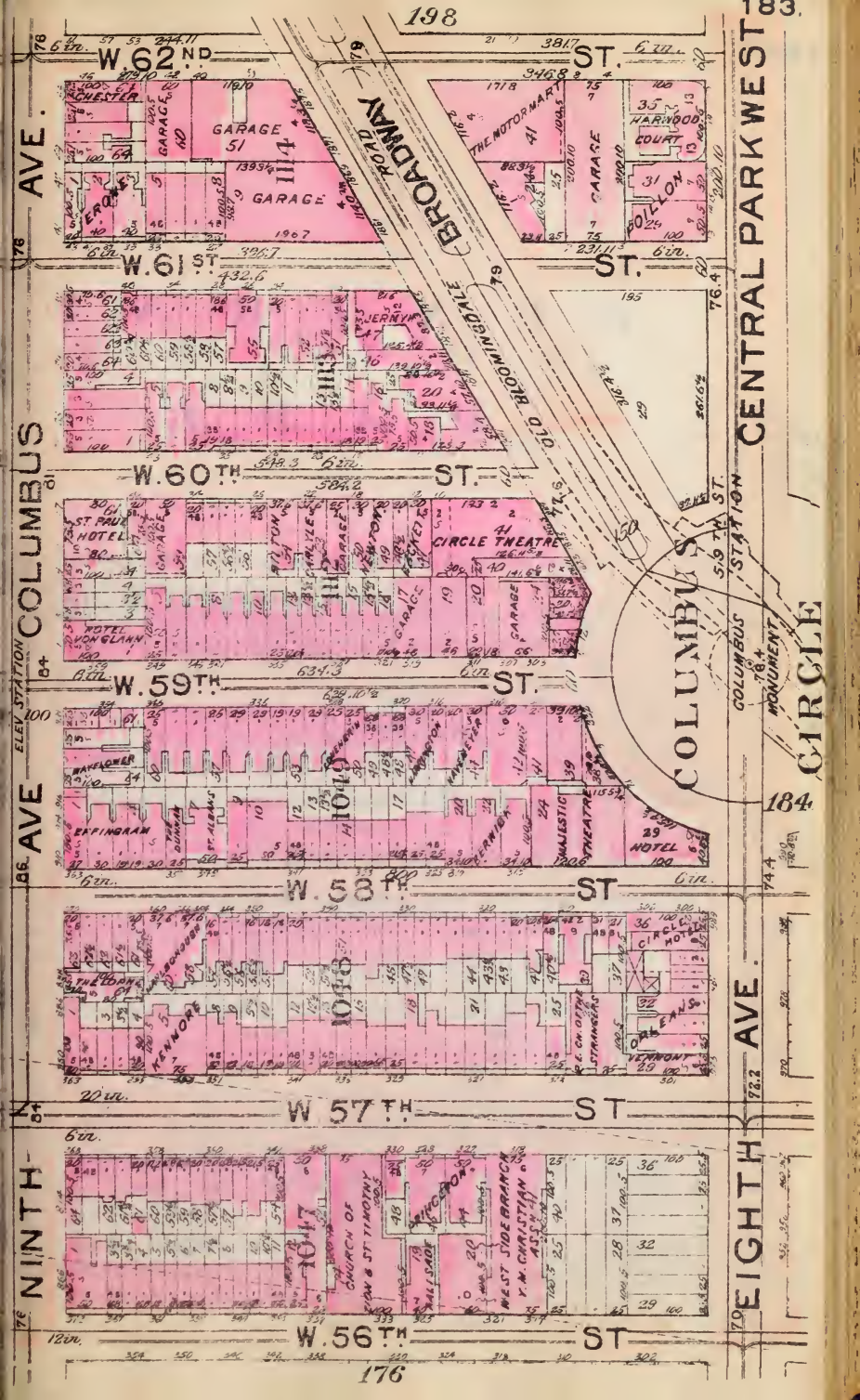
198
183
W. 62ND ST.
W. 61ST ST.
W. 60TH ST.
W. 59TH ST.
W. 58TH ST
W. 57TH ST
W. 56TH ST
NINTH AVE.
COLUMBUS AVE.
ELEV STATION
EIGHTH AVE.
CENTRAL PARK WEST
BROADWAY
OLD BLOOMINGDALE
COLUMBUS CIRCLE
COLUMBUS STATION
59TH ST.
COLUMBUS MONUMENT
184
176
GARAGE
CHESTER
EROLE
THE MOTOR MART
HARWOOD COURT
POLLON
JERNYN
ST PAUL HOTEL
HOTEL LONGLAND
CIRCLE THEATRE
WAKELOWER
EFFINGHAM
THE DINNER
MAJESTIC THEATRE
HOTEL
THE BARNES
KENMORE
CIRCLE HOTEL
ORLEANS
VERMONT
CHURCH OF ST ANTHONY
WEST SIDE BRANCH Y.M. CHRISTIAN ASSOCIATION
RAILSBOR

CENTRAL PARK

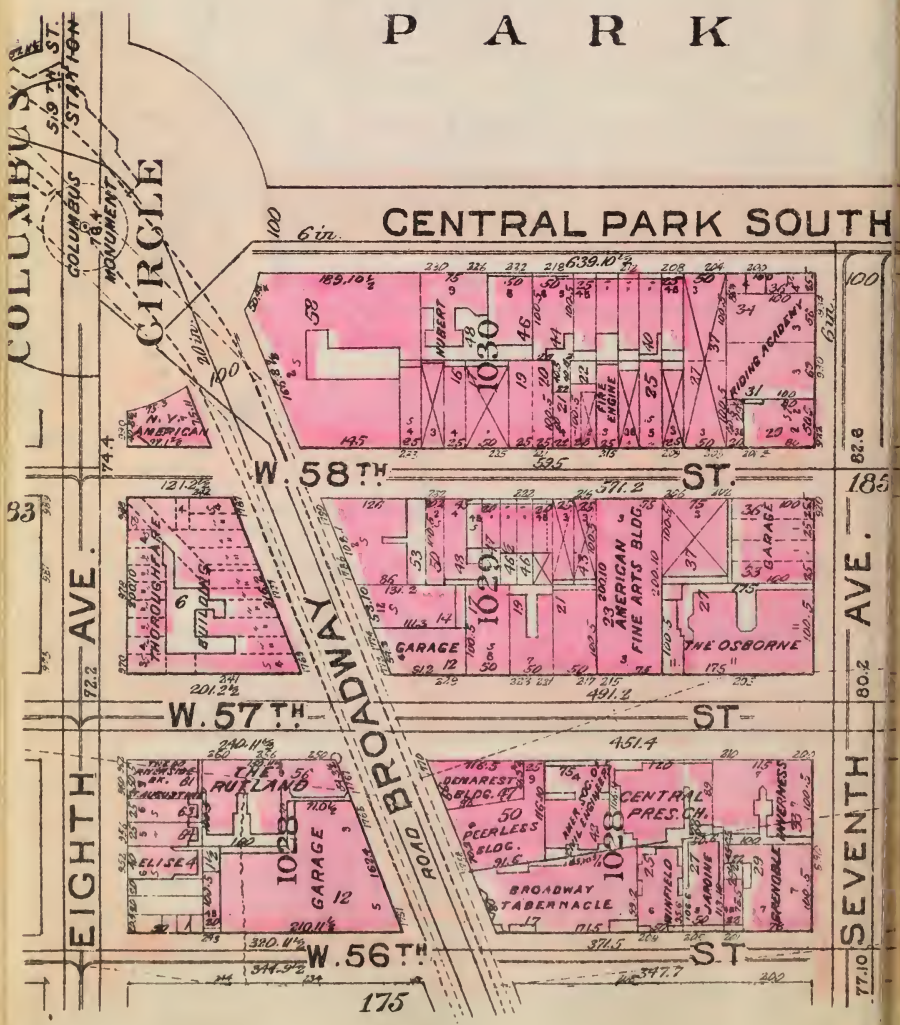

C E N T R A L
P A R K

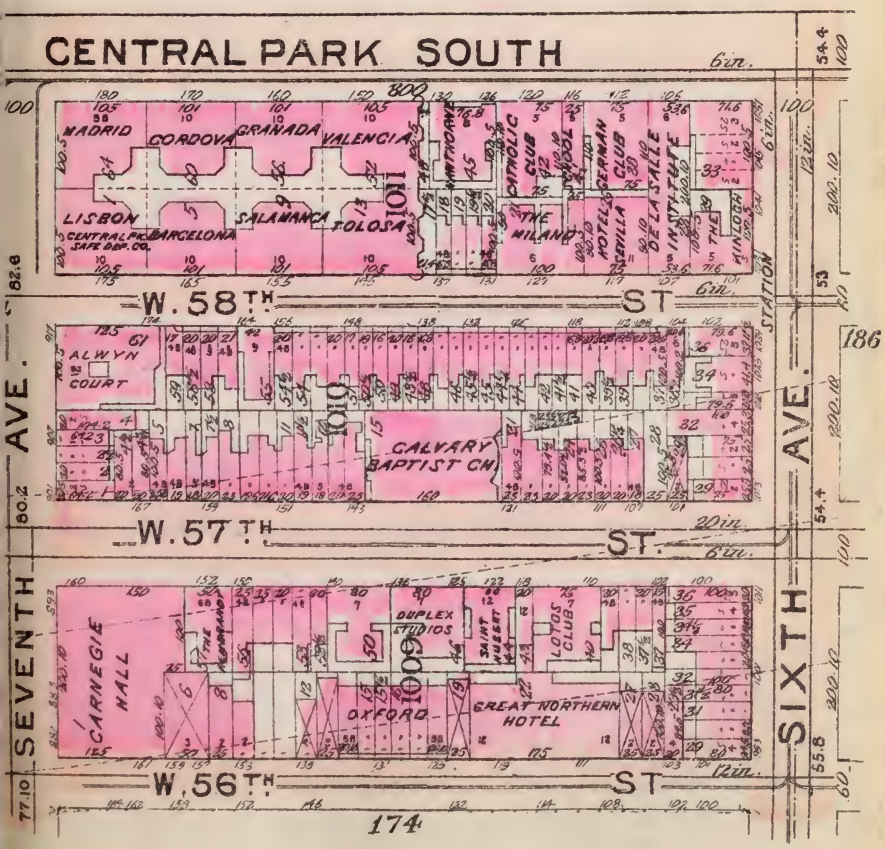

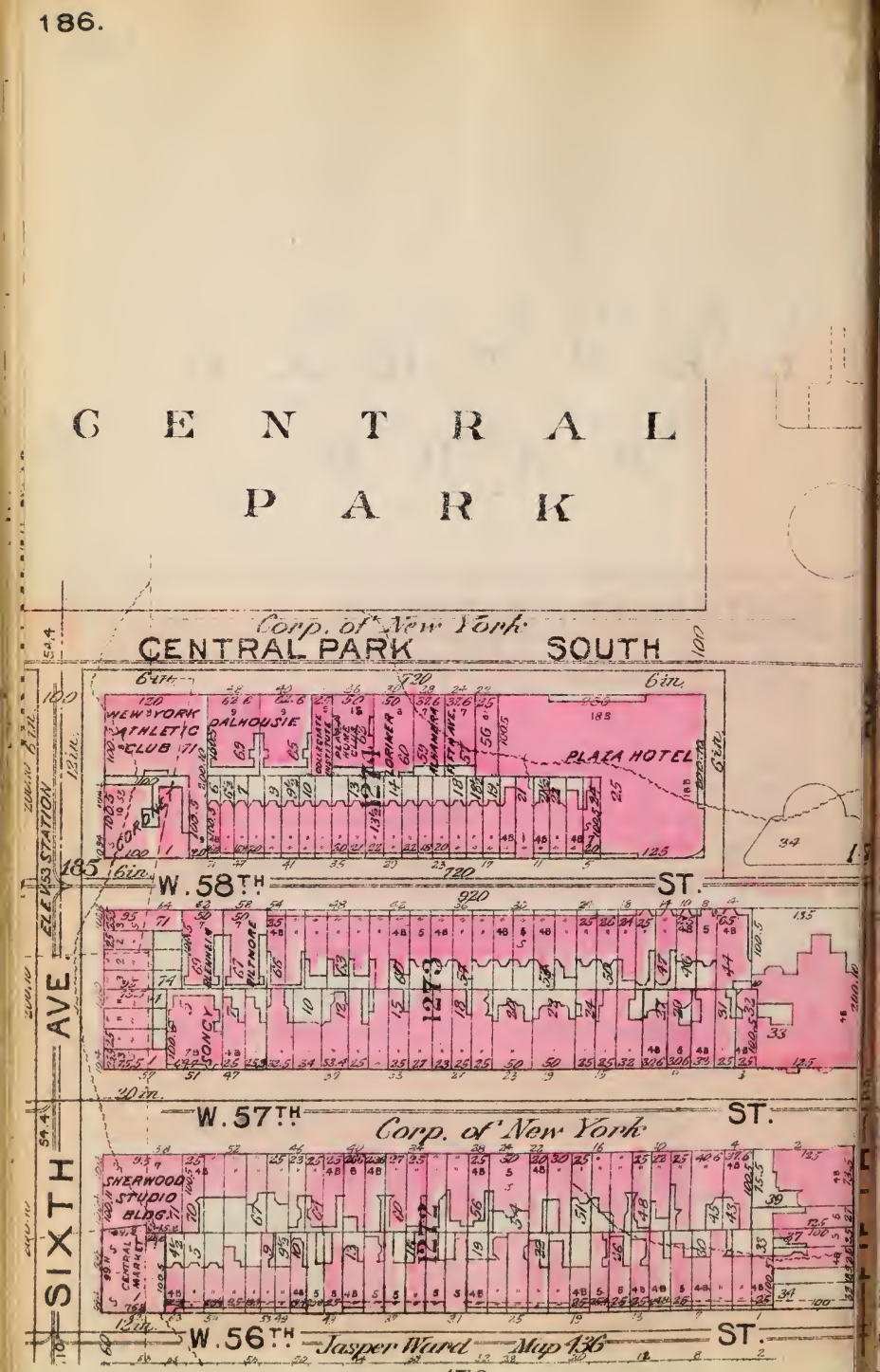
CENTRAL PARK
Corp. of New York
CENTRAL PARK SOUTH
NEW YORK ATHLETIC CLUB
DALHOUSIE
PLAZA HOTEL
W. 58TH ST.
W. 57TH ST.
Corp. of New York
SHERWOOD STUDIO BLDG.
CENTRAL MARKET
W. 56TH ST.
SIXTH AVE
ELEVATED STATION
Jasper Ward Map 136

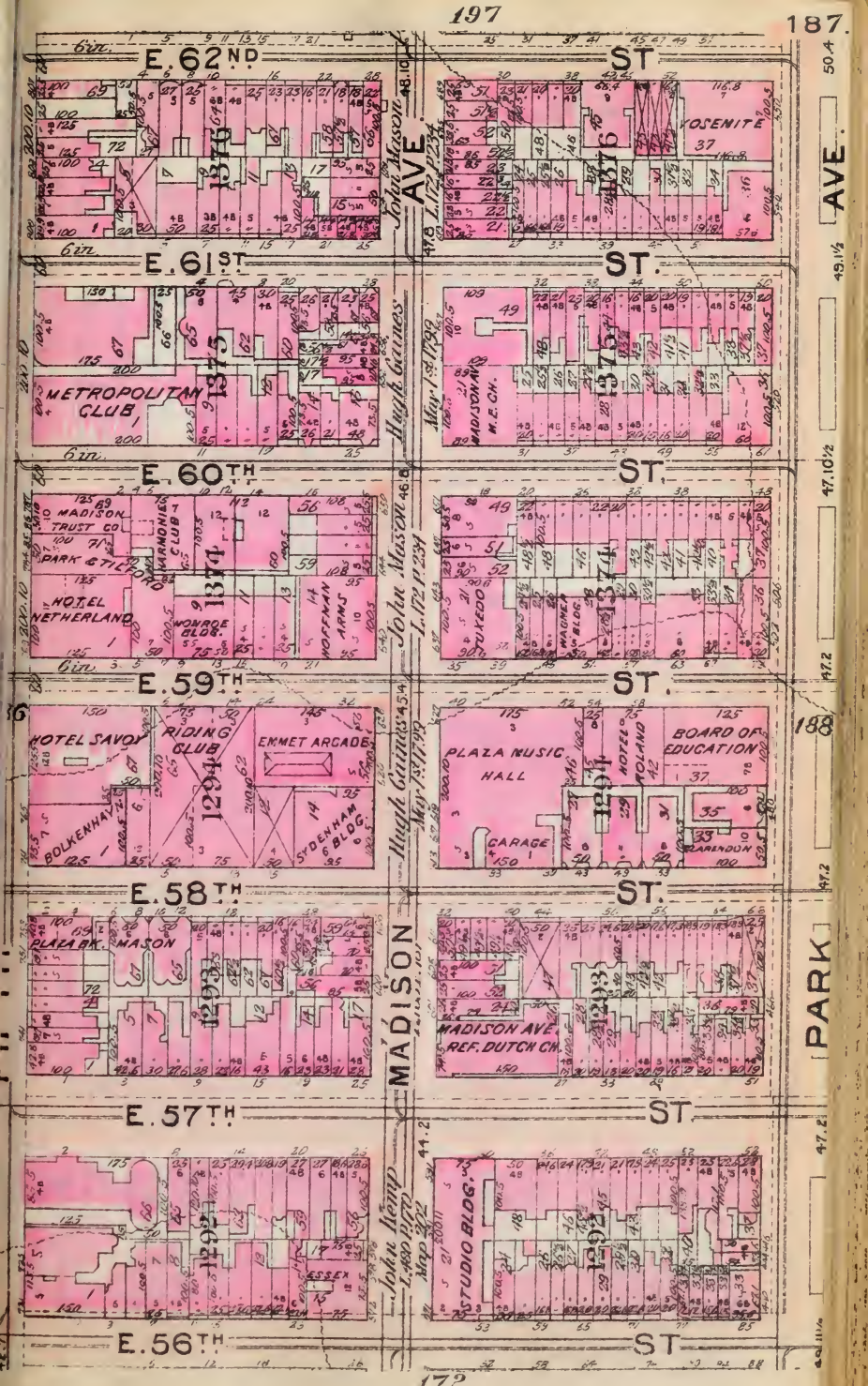
E. 62ND ST
E. 61ST ST.
E. 60TH ST.
E. 59TH ST.
E. 58TH ST.
E. 57TH ST
E. 56TH ST
MADISON AVE.
PARK AVE.
John Mason
Hugh Gaines
John Hemp
YOSEMITE
METROPOLITAN CLUB
MADISON AV. M.E. CH.
MADISON TRUST CO
PARK & TILFORD
HARMONIE CLUB
HOTEL NETHERLAND
WORRE BLDG.
HOFFMAN ARMS
TUXEDO
WAGNER BLDG.
HOTEL SAVOY
RIDING CLUB
EMMET ARCADE
BOLKENHAY
SYDENHAM BLDG.
PLAZA MUSIC HALL
HOTEL ROLAND
BOARD OF EDUCATION
GARAGE
CARENDON
PLAZA BK.
MASON
MADISON AVE. REF. DUTCH CH.
ESSEX
STUDIO BLDG.


E. 62ND
E. 61ST
E. 60TH
E. 59TH
E. 58TH
E. 57TH
E. 56TH
ST.
AVE
LEXINGTON
THIRD
1396
1395
1394
1313
LEXINGTON OPERA HOUSE.
DRY GOODS.
Bloomingdale Brothers
KEITH & PROCTORS 58TH ST. THEATRE.
7TH DIST. CIVIL COURT.
1312
1311
SARATOGA
STARLED
SOUTH LEXINGTON
PALERMO
LIEDERKRANZ HALL
LIBRARY
GARAGE
EDISON CO.
ELEVATED STATION

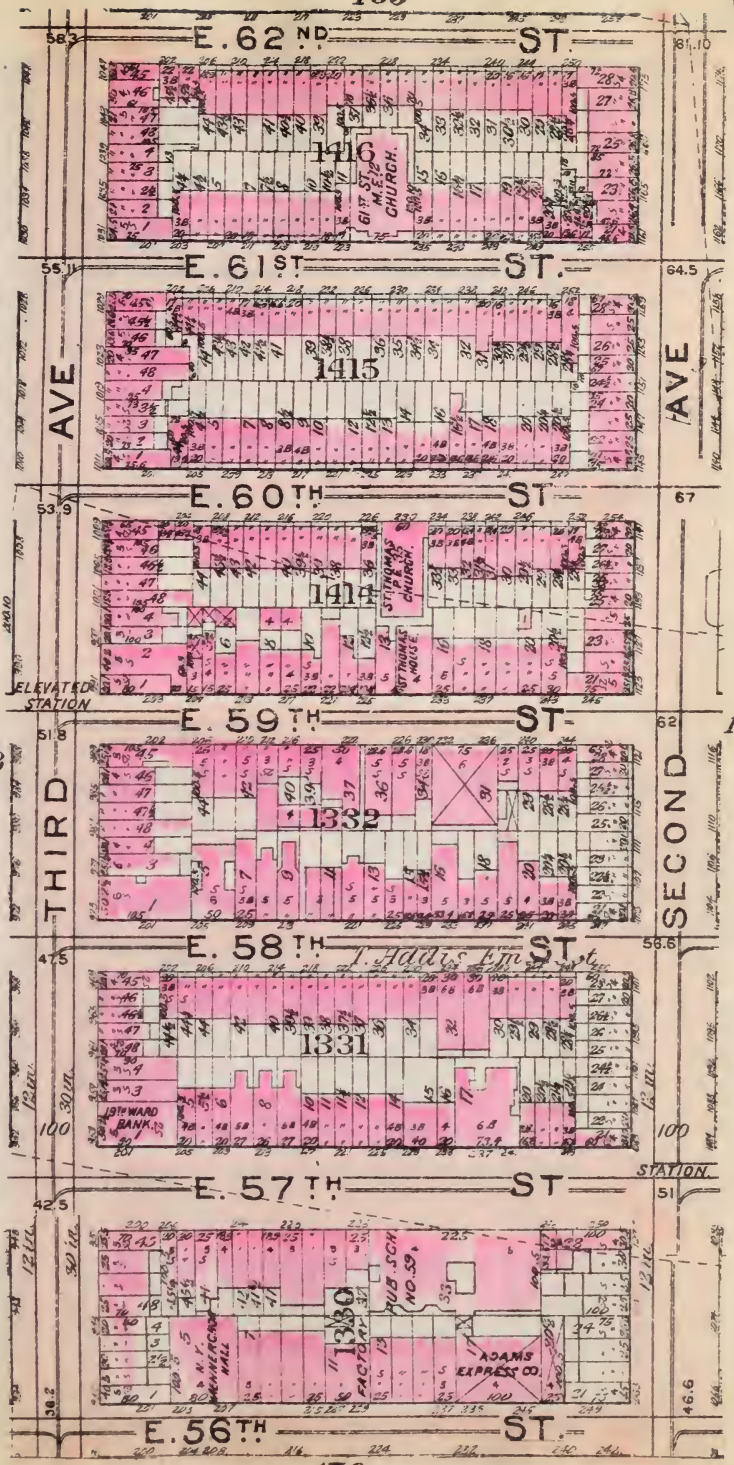
E. 62ND ST.
E. 61ST ST.
E. 60TH ST
E. 59TH ST
E. 58TH ST
E. 57TH ST
E. 56TH ST.
THIRD AVE
SECOND AVE
1416
1415
1414
1332
1331
1330
61ST ST. M.E. CHURCH.
ST THOMAS CHURCH
ST THOMAS HOUSE
ELEVATED STATION
19TH WARD BANK
PUB. SCH. NO. 59.
ADAMS EXPRESS CO.
N.Y. MERCHANTS HALL
FACTORY
STATION
188
190
170

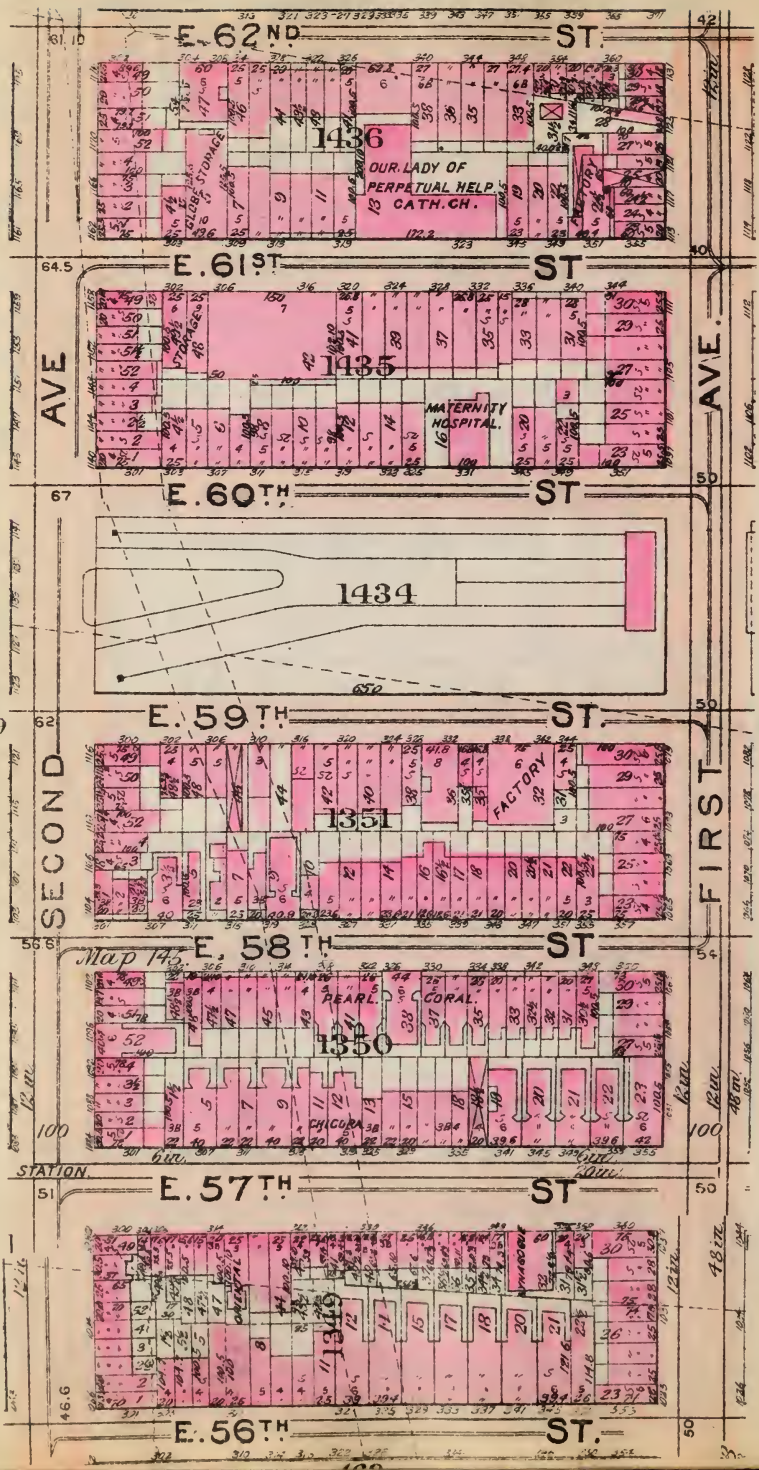
E. 62ND ST.
1436
OUR LADY OF PERPETUAL HELP CATH. CH.
E. 61ST ST.
1435
MATERNITY HOSPITAL.
AVE
AVE.
E. 60TH ST.
1434
E. 59TH ST.
1351
FACTORY
SECOND
FIRST
E. 58TH ST.
Map 142
1350
PEARL
CORAL
CHICORA
STATION.
E. 57TH ST.
1349
E. 56TH ST.
189
191

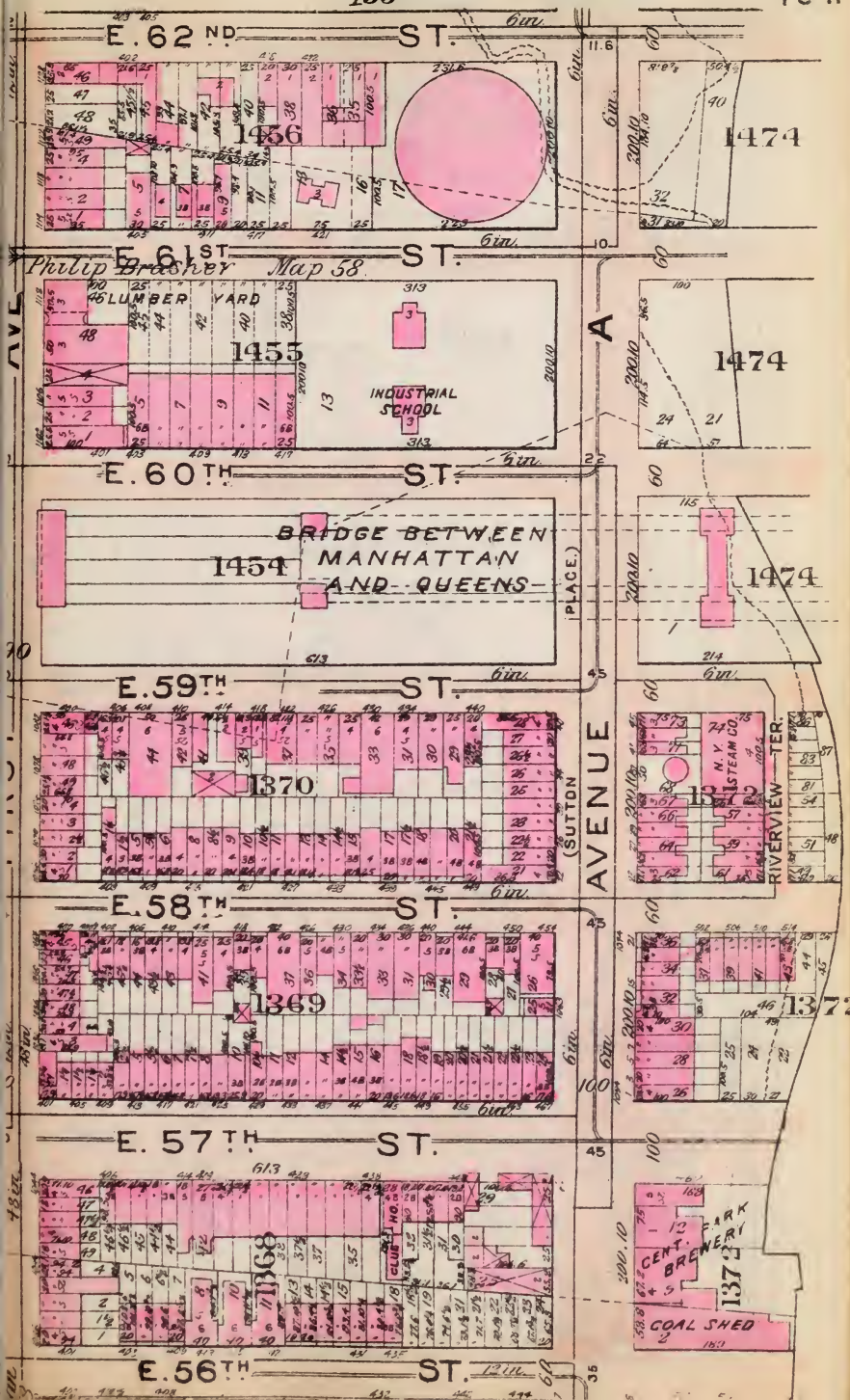
E. 62ND ST.
E. 61ST ST.
Philip Brasher Map 58.
LUMBER YARD
INDUSTRIAL SCHOOL
E. 60TH ST.
BRIDGE BETWEEN MANHATTAN AND QUEENS
E. 59TH ST.
E. 58TH ST.
E. 57TH ST.
E. 56TH ST.
A AVENUE
(SUTTON PLACE)
RIVERVIEW TER.
N.Y. STEAM CO.
CENT. PARK BREWERY
COAL SHED
CLUB HO.
1456
1455
1454
1370
1369
1368
1474
1372
1371

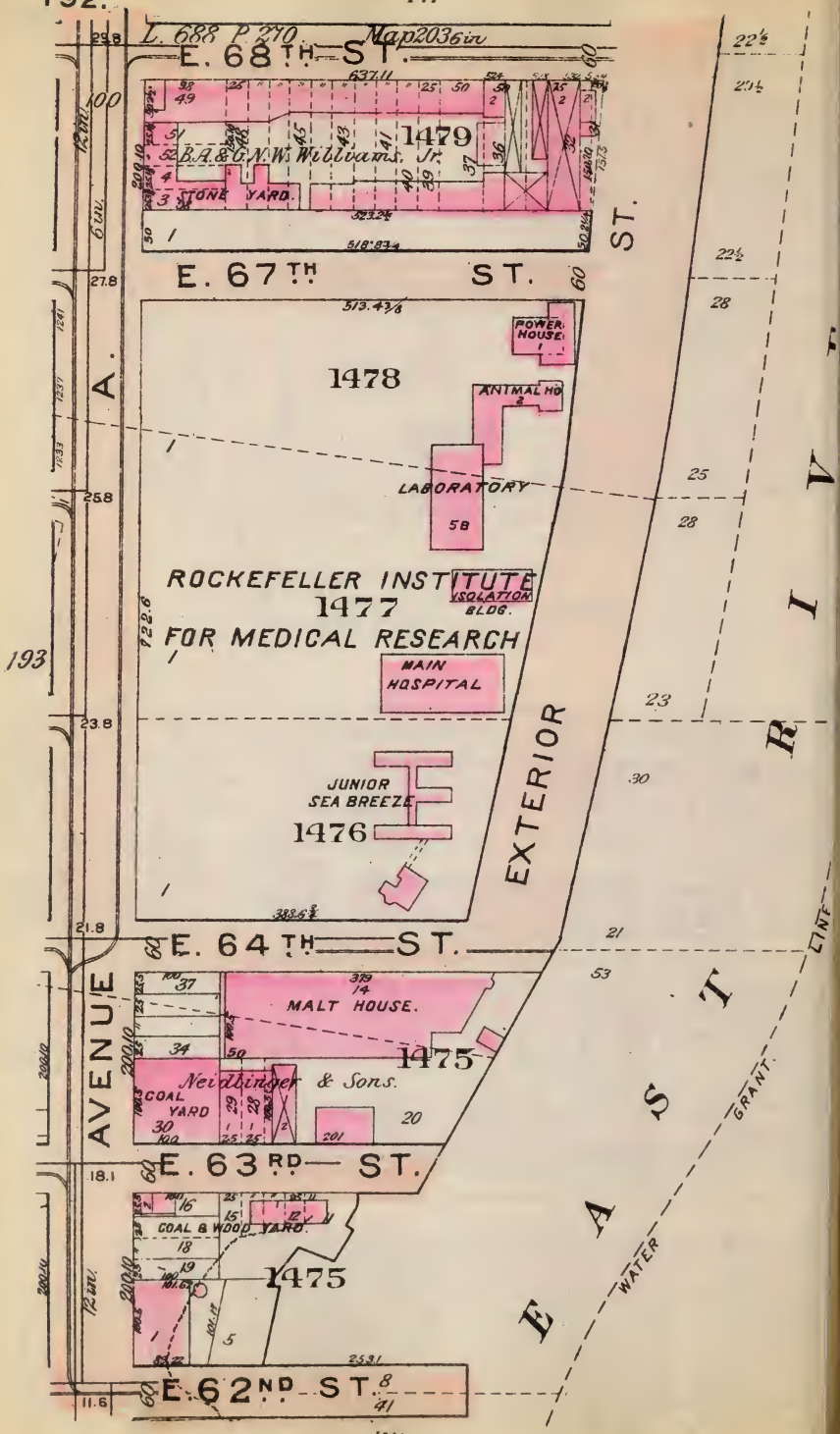
L. 688 P. 270 Map 2036 in
E. 68TH ST.
1479
B.A.& C.N.W. Williams, Jr.
STONE YARD
E. 67TH ST.
1478
POWER HOUSE
ANIMAL HO
LABORATORY
58
ROCKEFELLER INSTITUTE
1477
FOR MEDICAL RESEARCH
ISOLATION BLDG.
MAIN HOSPITAL
JUNIOR SEA BREEZE
1476
EXTERIOR
E. 64TH ST.
MALT HOUSE.
1475
Neidlinger & Sons.
COAL YARD
E. 63RD ST.
COAL & WOOD YARD.
1475
E. 62ND ST.
AVENUE A.
EAST RIVER
WATER GRANT.
193
191

210 John Jones
613 Partition

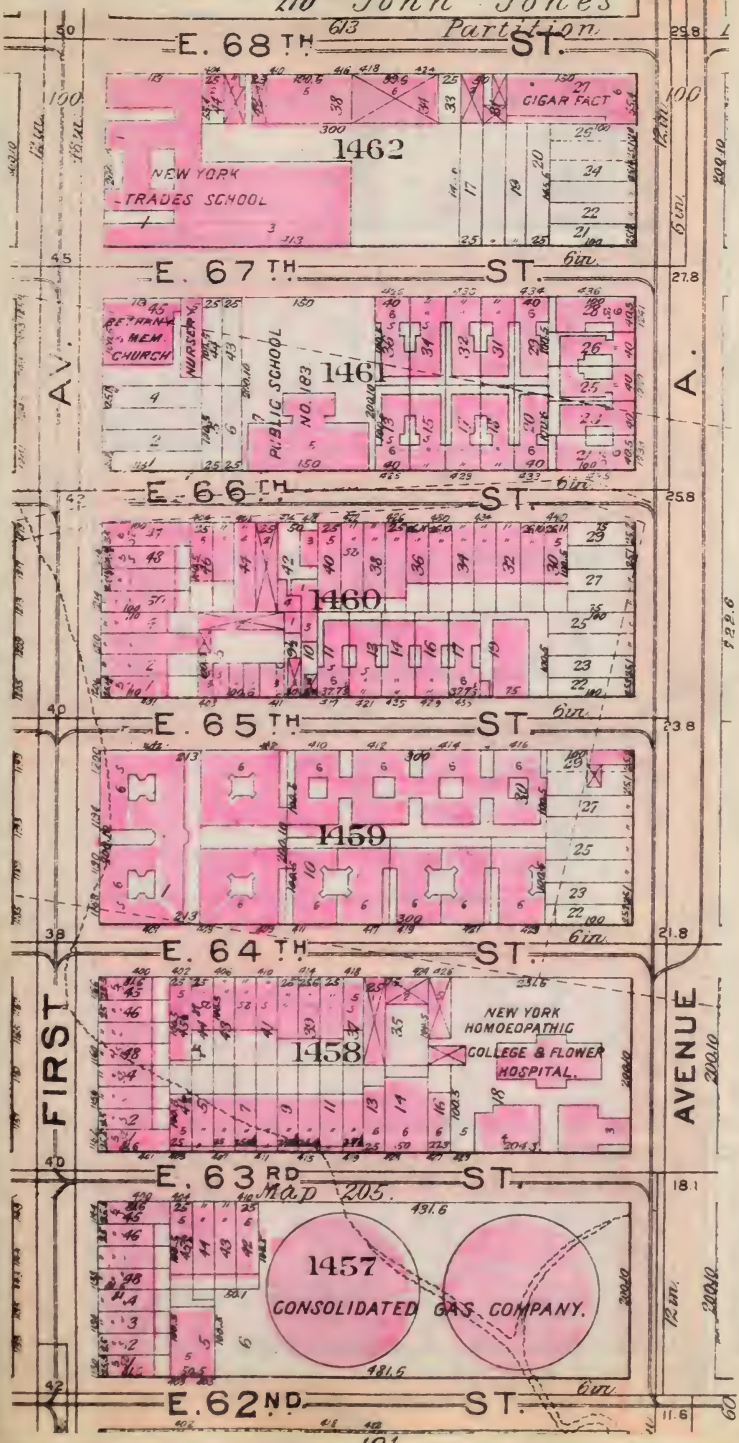

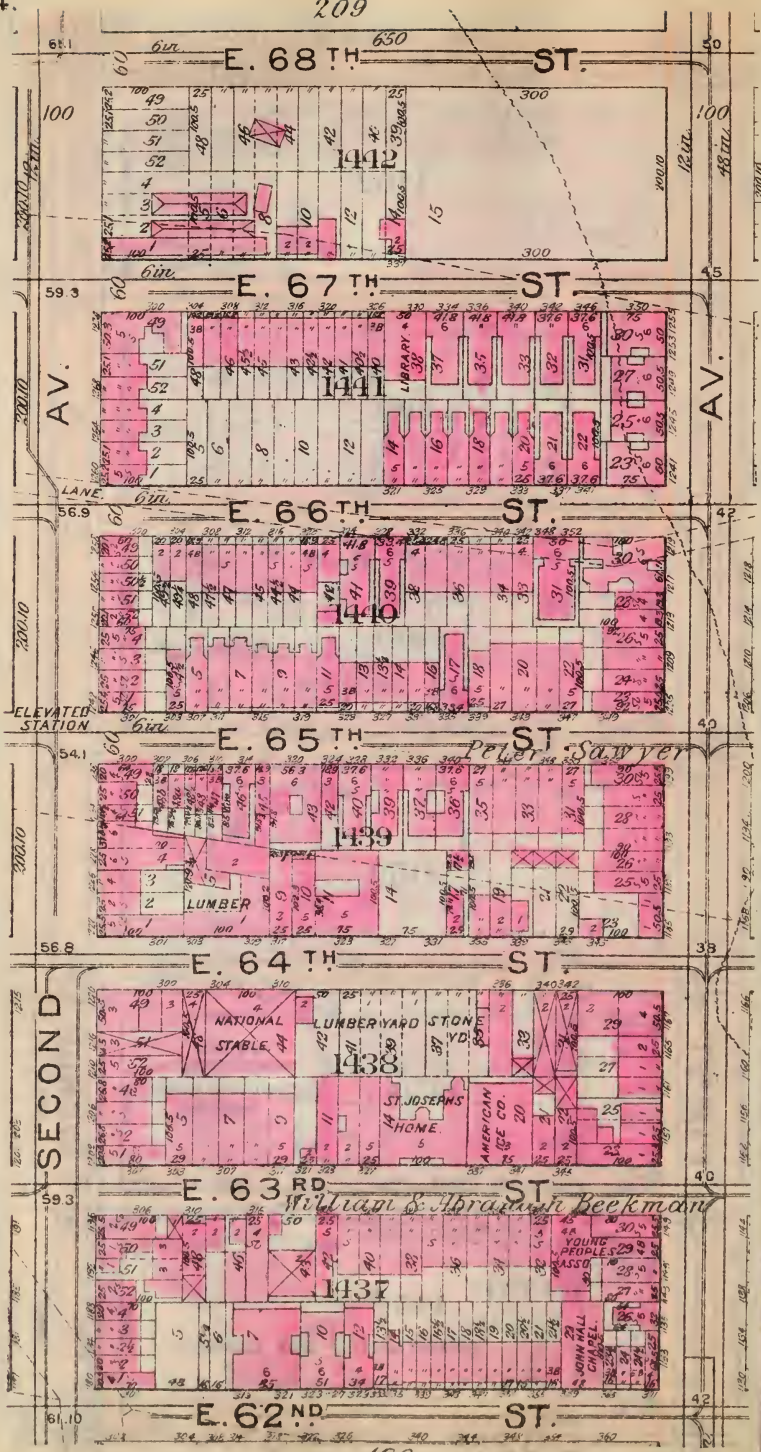
209
E. 68TH ST.
E. 67TH ST.
E. 66TH ST.
E. 65TH ST.
E. 64TH ST.
E. 63RD ST.
E. 62ND ST.
SECOND AV.
1442
1441
1440
1439
1438
1437
LIBRARY
LANE
ELEVATED STATION
LUMBER
NATIONAL STABLE
LUMBERYARD
STONE YD.
ST. JOSEPHS HOME
AMERICAN ICE CO.
YOUNG PEOPLE'S ASSOC.
JOHN HALL CHAPEL
Peter Sawyer
William S. Abraham Beekman
190
195

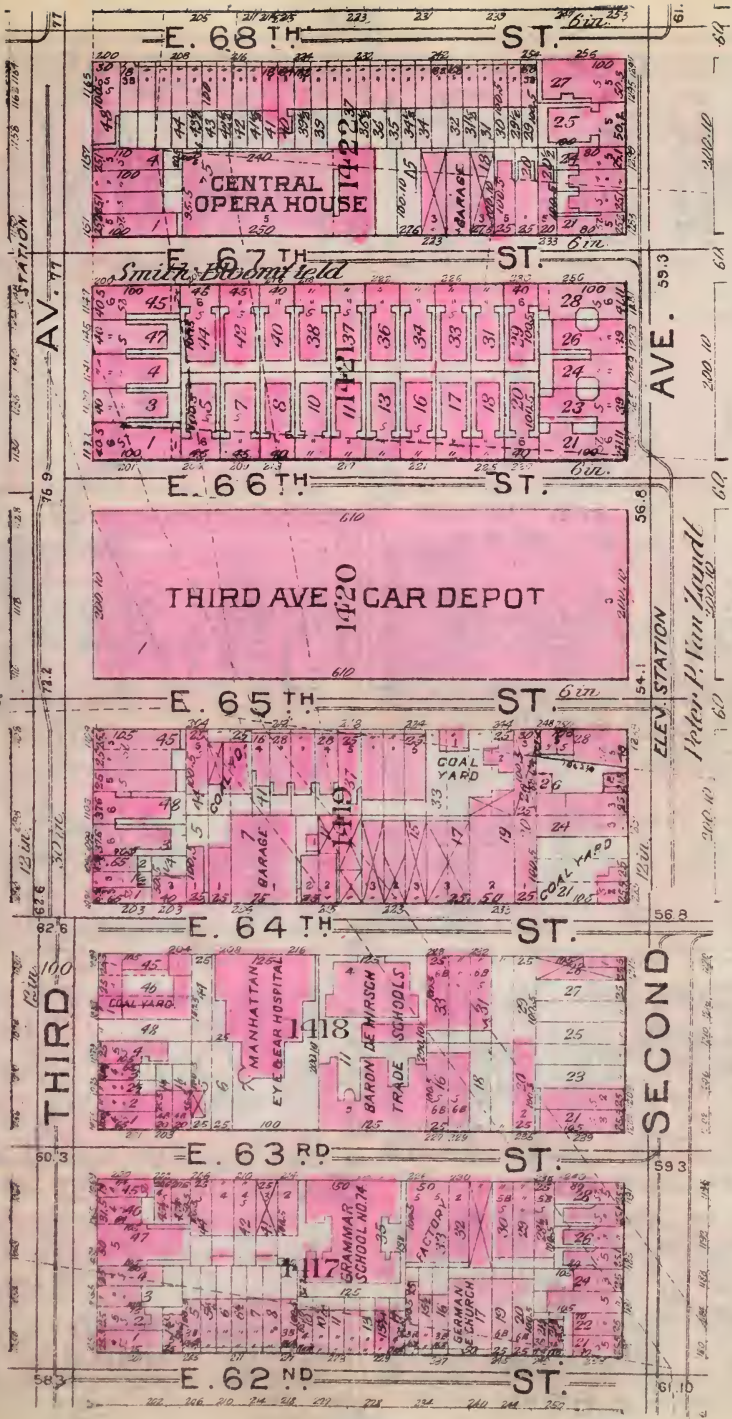
E. 68TH ST.
CENTRAL OPERA HOUSE
1422
GARAGE
E. 67TH ST.
Smith & Boomer Yard
1421
STATION AV.
AVE.
E. 66TH ST.
THIRD AVE. CAR DEPOT
1420
ELEV. STATION
Peter P. Van Zandt
196
E. 65TH ST.
194
COAL YARD
GARAGE
1419
E. 64TH ST.
MANHATTAN EYE & EAR HOSPITAL
BARON DE HIRSCH TRADE SCHOOLS
1418
THIRD
SECOND
E. 63RD ST.
GRAMMAR SCHOOL NO. 74
FACTORY
GERMAN SE CHURCH
1417
E. 62ND ST.

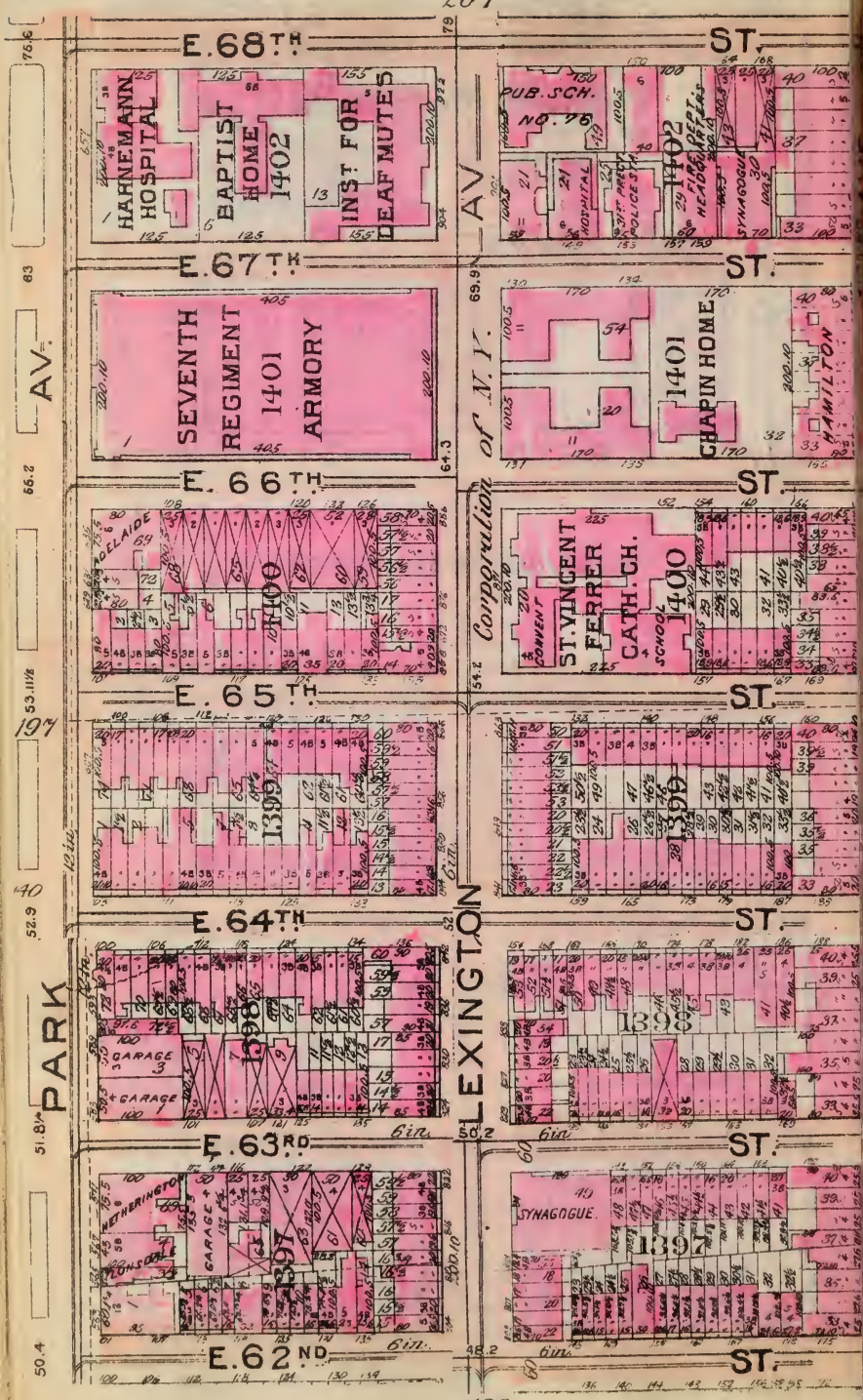
207
E. 68TH ST.
HAHNEMANN HOSPITAL
BAPTIST HOME
1402
INST. FOR DEAF MUTES
PUB. SCH. NO. 76
HOSPITAL
1st PRECT. POLICE STA.
1402
FIRE DEPT. HEADQUARTERS
SYNAGOGUE
E. 67TH ST.
SEVENTH REGIMENT ARMORY
1401
ARMORY
1401
CHAPIN HOME
HAMILTON
E. 66TH ST.
ADELAIDE
1400
CONVENT
ST. VINCENT FERRER CATH. CH.
SCHOOL
1400
E. 65TH ST.
1399
1399
E. 64TH ST.
GARAGE
1398
1398
E. 63RD ST.
NETHERINGTON
GARAGE
1397
SYNAGOGUE
1397
E. 62ND ST.
PARK AV.
LEXINGTON AV.
Corporation of N. Y.
188

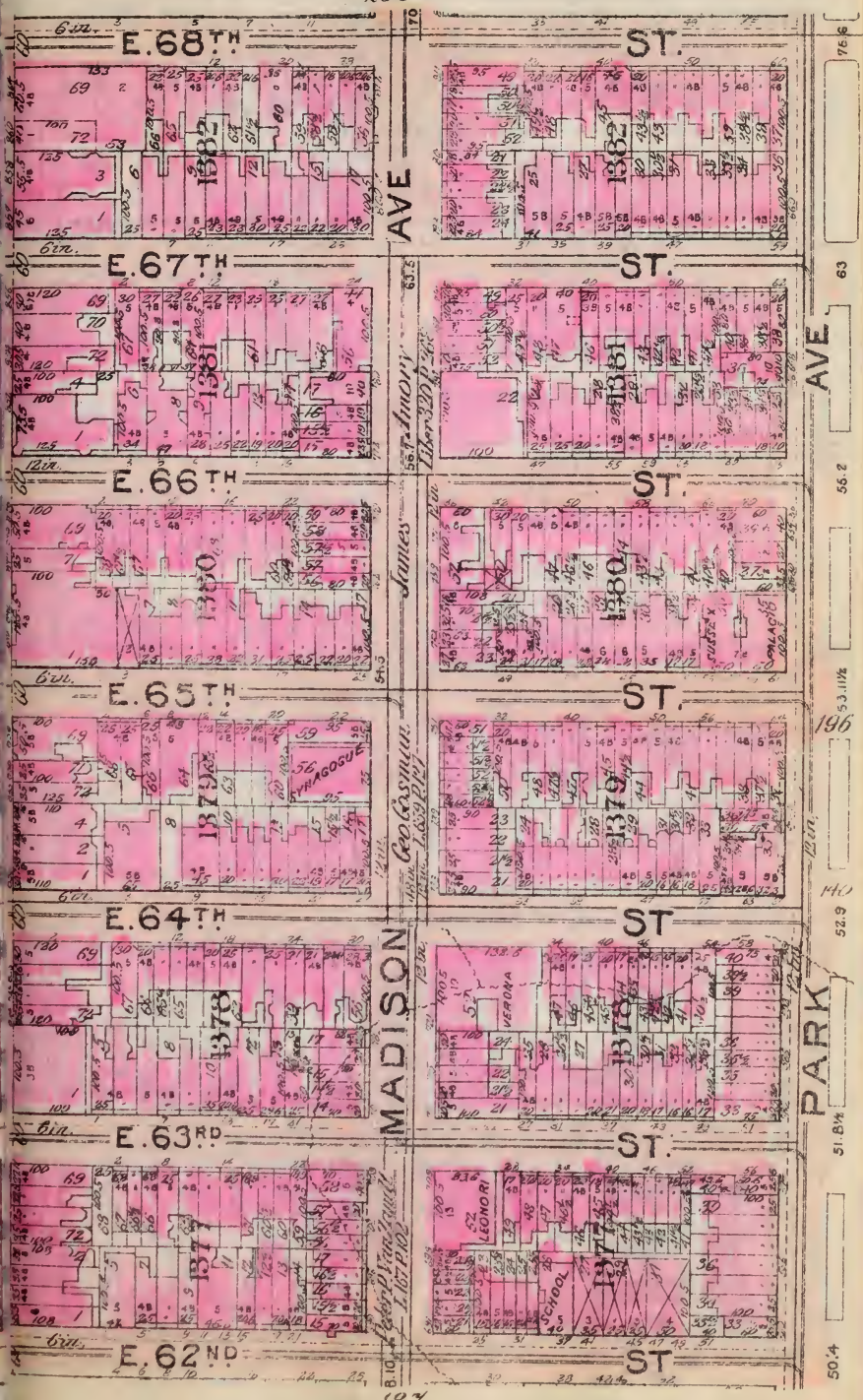
206
E.68TH
ST.
E.67TH
ST.
E.66TH
ST.
E.65TH
ST.
E.64TH
ST
E.63RD
ST.
E.62ND
ST
MADISON
AVE
PARK
AVE
James
Amory
Geo. Gissman
1382
1381
1380
1379
1378
1377
VERONA
LEONORI
SCHOOL
196
140
187

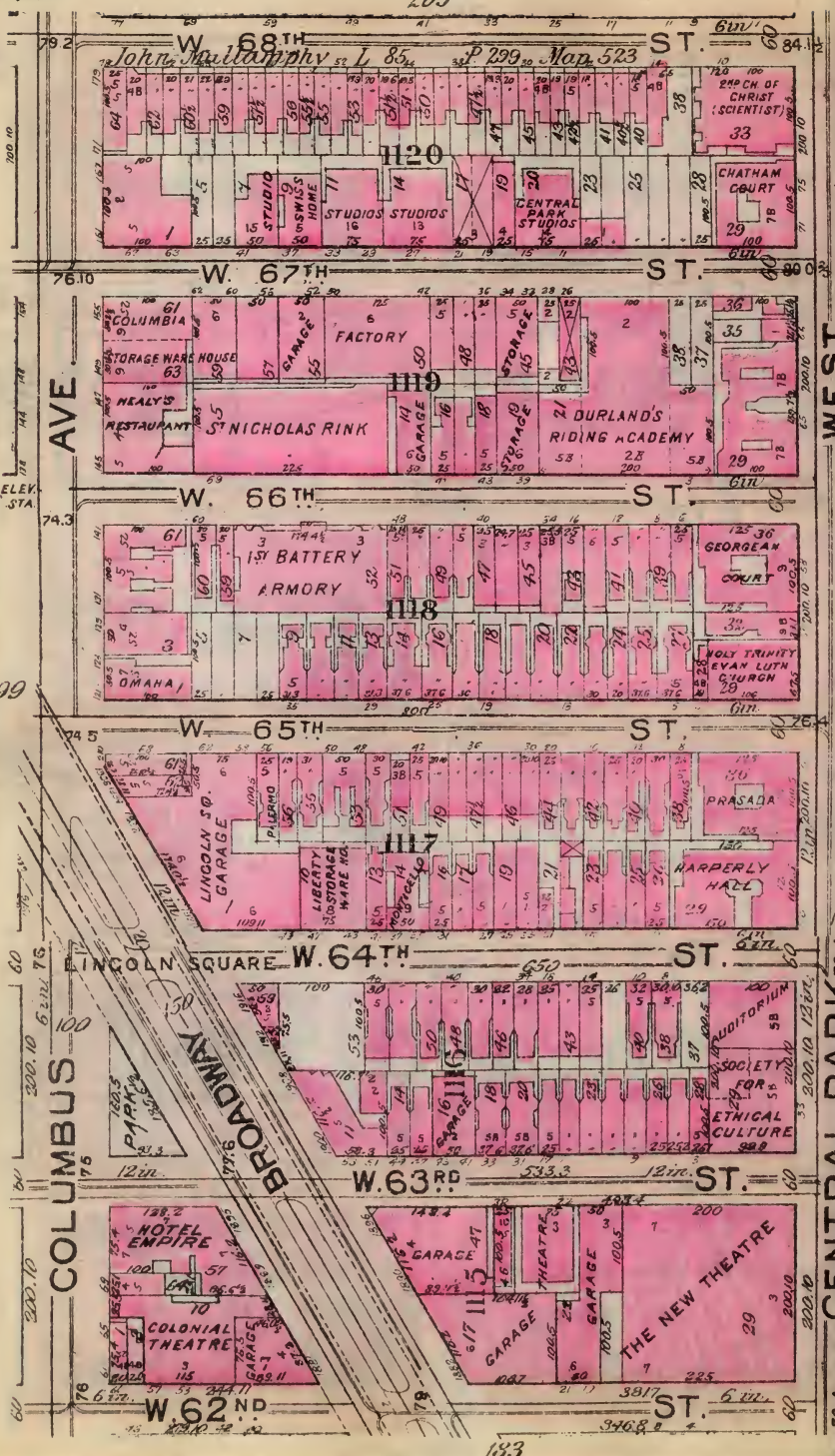
205
W. 68TH ST.
John Mullaphy St. L. 85 P. 299 Map 523
1120
CHURCH OF CHRIST (SCIENTIST)
CHATHAM COURT
STUDIO
SWISS HOME
STUDIOS
STUDIOS
CENTRAL PARK STUDIOS
W. 67TH ST.
COLUMBIA
STORAGE WAREHOUSE
HEALY'S RESTAURANT
GARAGE
FACTORY
STORAGE
1119
ST NICHOLAS RINK
GARAGE
STORAGE
DURLAND'S RIDING ACADEMY
AVE
WEST
ELEV. STA.
W. 66TH ST.
1ST BATTERY ARMORY
1118
GEORGEAN COURT
OMAHA
HOLY TRINITY EVAN LUTH CHURCH
199
W. 65TH ST.
LINCOLN SQ. GARAGE
PALERMO
LIBERTY CUSTOMER WAREHOUSE
1117
PRASADA
HARPERLY HALL
LINCOLN SQUARE
W. 64TH ST.
AUDITORIUM
SOCIETY FOR ETHICAL CULTURE
GARAGE
PARK
BROADWAY
COLUMBUS
W. 63RD ST.
HOTEL EMPIRE
COLONIAL THEATRE
GARAGE
THEATRE
GARAGE
GARAGE
THE NEW THEATRE
W. 62ND ST.
CENTRAL PARK
183

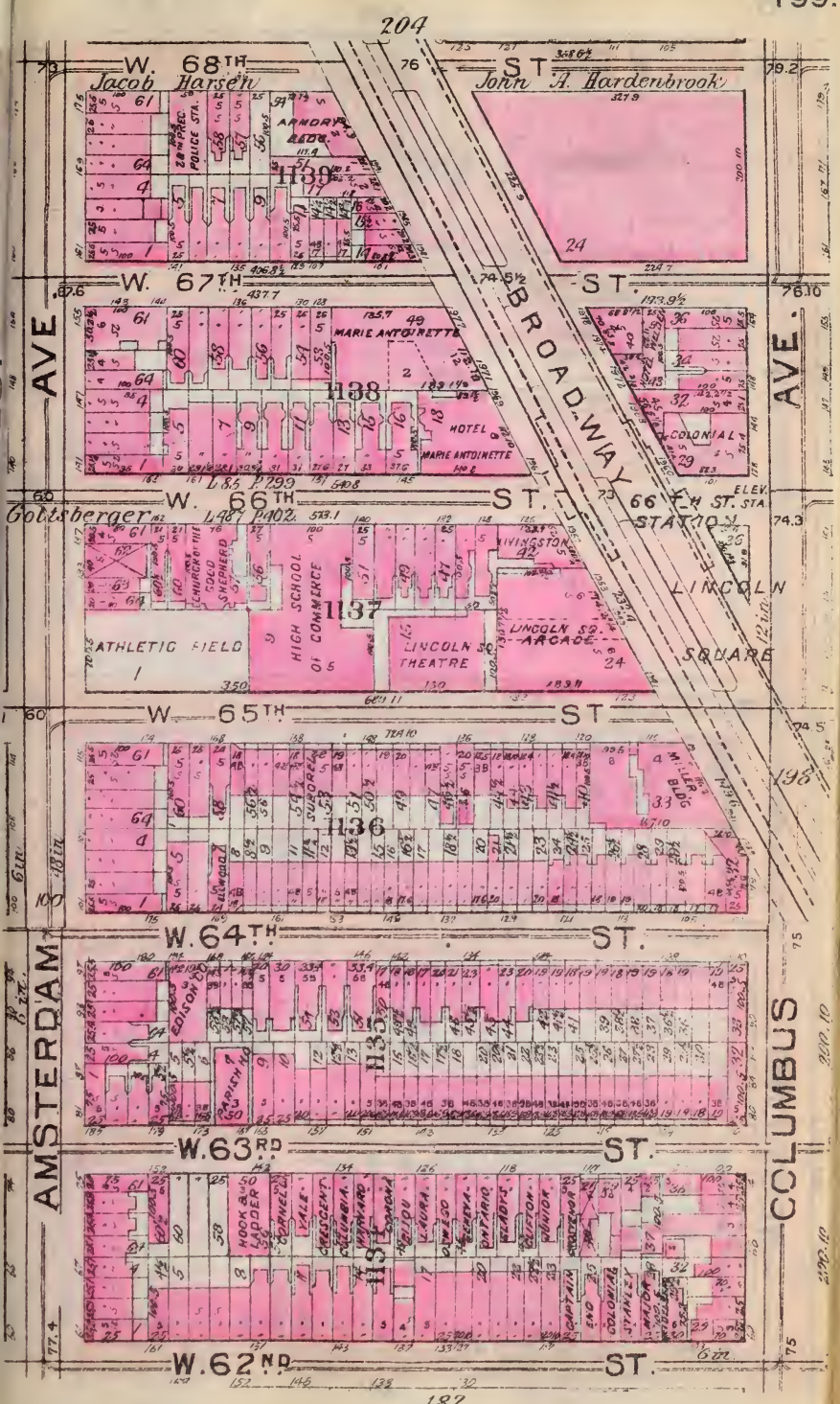
W. 68TH ST.
Jacob Harsen
John A. Hardenbrook
ARMORY
POLICE STA.
1139
W. 67TH ST.
MARIE ANTOINETTE
HOTEL MARIE ANTOINETTE
COLONIAL
1138
BROADWAY
AVE.
W. 66TH ST.
Gottsberger
66TH ST. STA
ELEV. STA
LINCOLN SQUARE
HIGH SCHOOL OF COMMERCE
LINCOLN SQ. THEATRE
LINCOLN SQ. ARCADE
ATHLETIC FIELD
1137
W. 65TH ST.
MILLER BLDG.
1136
W. 64TH ST.
EDISON
1135
W. 63RD ST.
HOOK & LADDER
1134
W. 62ND ST.
AMSTERDAM
COLUMBUS
AVE.

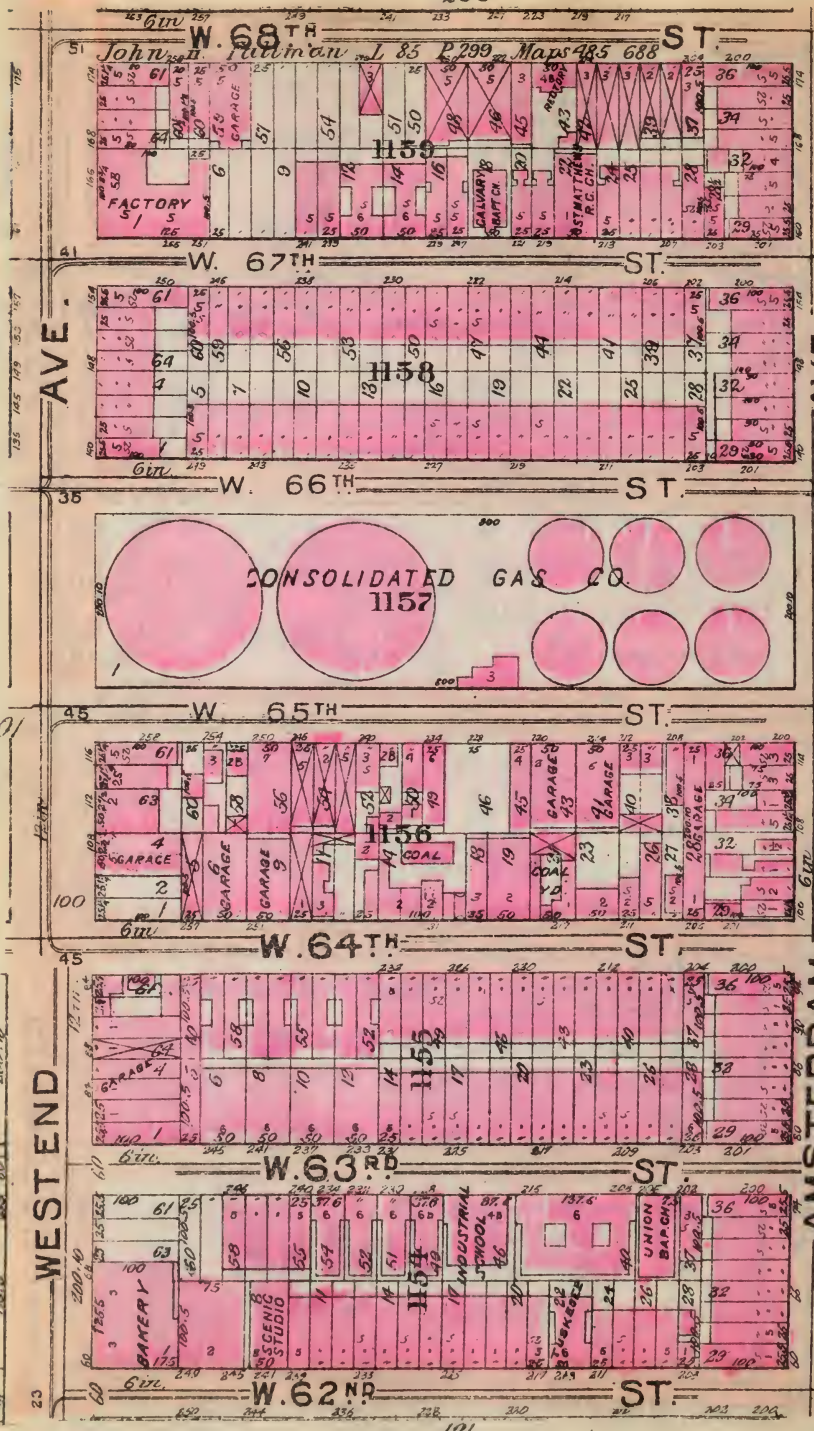
W. 68TH ST.
John H. Pullman L 85 P 299 Maps 485 688
FACTORY
GARAGE
1159
GALVARY BAPT CH
ST MATTHEW R.C. CH.
W. 67TH ST.
1158
W. 66TH ST.
CONSOLIDATED GAS CO.
1157
W. 65TH ST.
GARAGE
COAL
COAL YD.
1156
W. 64TH ST.
1155
W. 63RD ST.
INDUSTRIAL SCHOOL
UNION BAPT CH
SCENIC STUDIO
BAKERY
1154
W. 62ND ST.
WEST END AVE.
AMSTERDAM AVE.

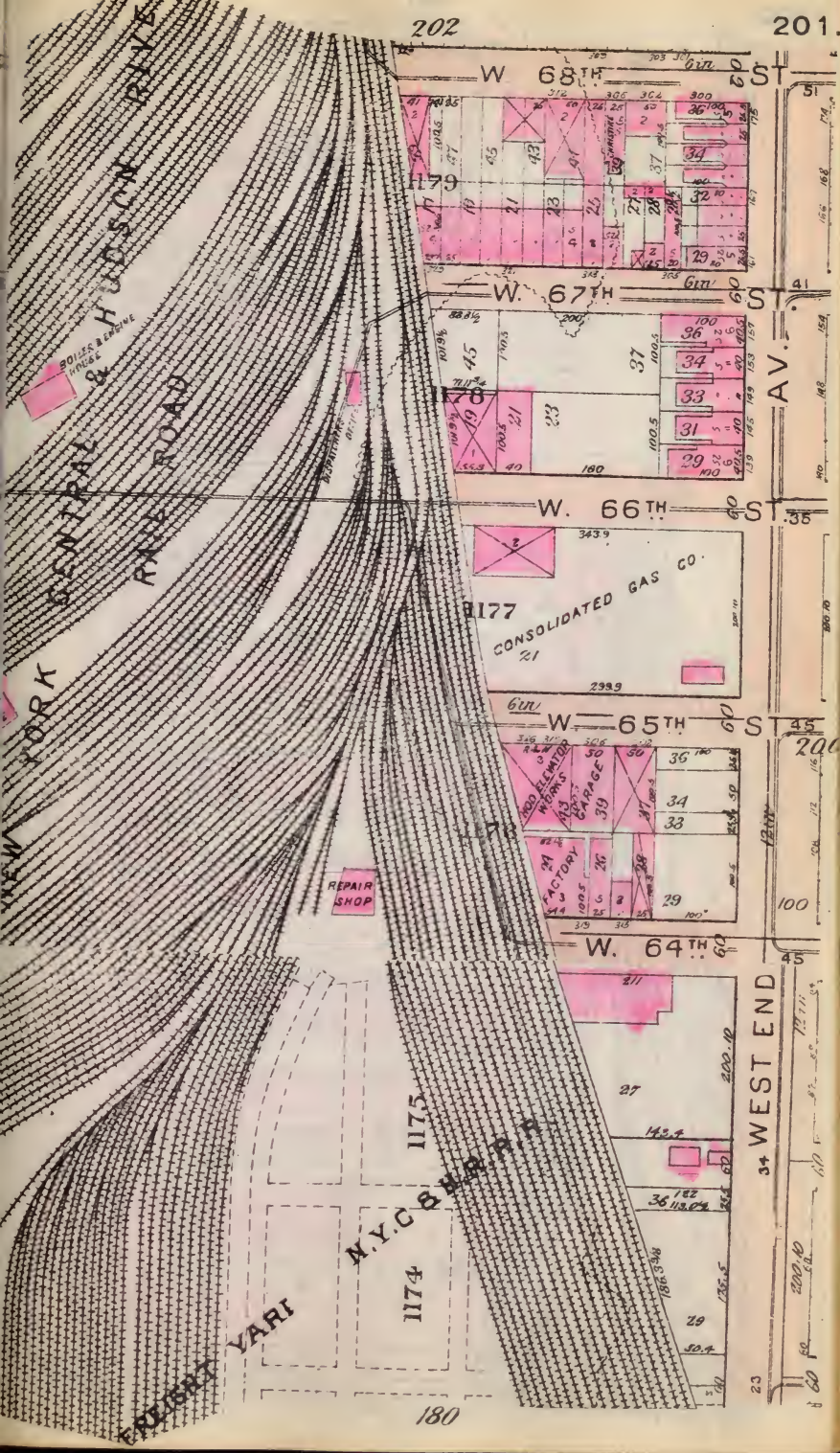
W 68TH ST
W. 67TH ST
W. 66TH ST
W. 65TH ST
W. 64TH ST
6th AV.
WEST END
NEW YORK CENTRAL & HUDSON RIVER RAILROAD
BOILER & ENGINE HOUSE
CONSOLIDATED GAS CO.
REPAIR SHOP
N.Y.C & H.R.R.R.
FREIGHT YARD
1179
1178
1177
1176
1175
1174
180

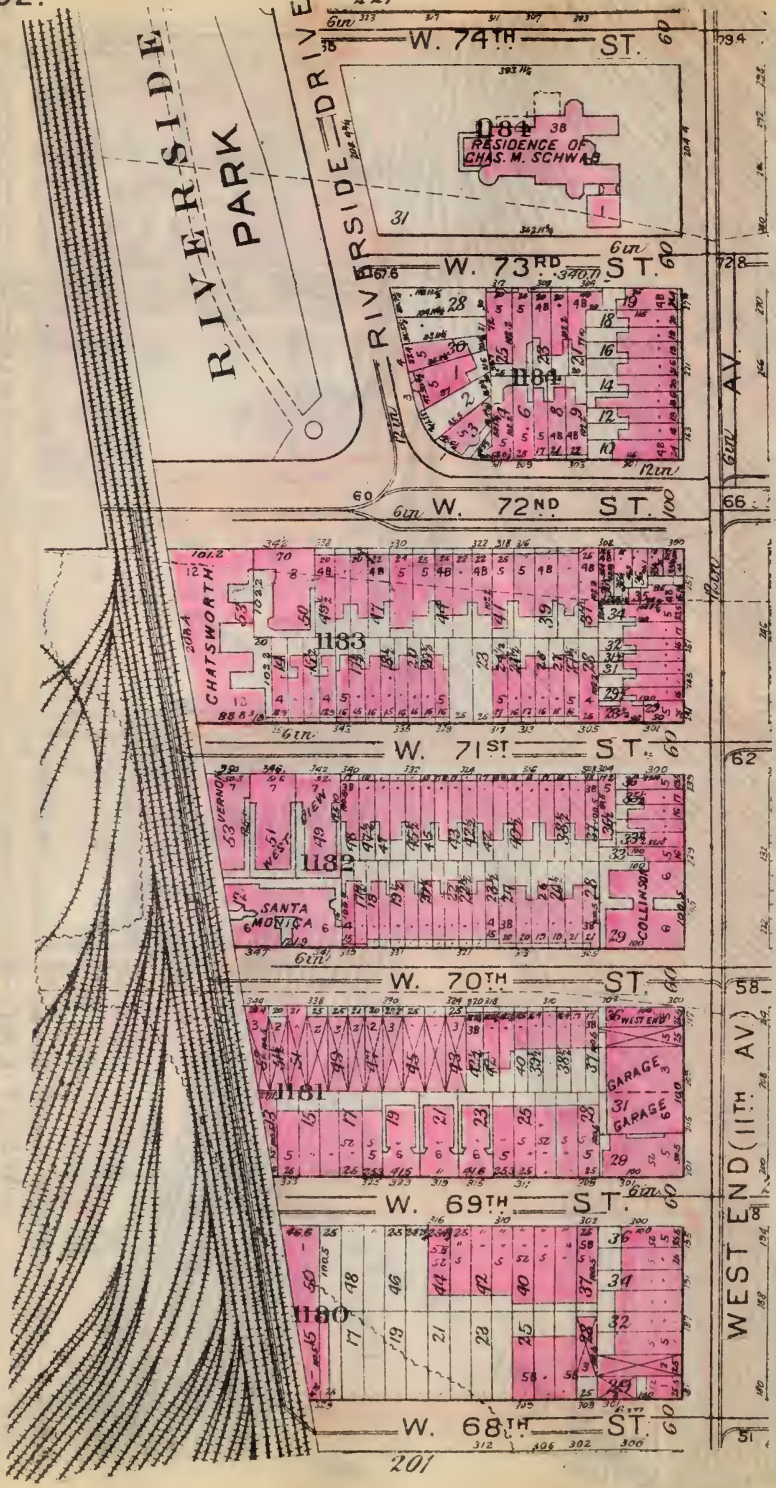
RIVERSIDE PARK
RIVERSIDE DRIVE
W. 74TH ST.
W. 73RD ST.
W. 72ND ST.
W. 71ST ST.
W. 70TH ST.
W. 69TH ST.
W. 68TH ST.
WEST END (11TH AV)
1184
RESIDENCE OF CHAS. M. SCHWAB
1186
1183
CHATSWORTH
1182
SANTA MONICA
COLLINSON
1181
GARAGE
1180

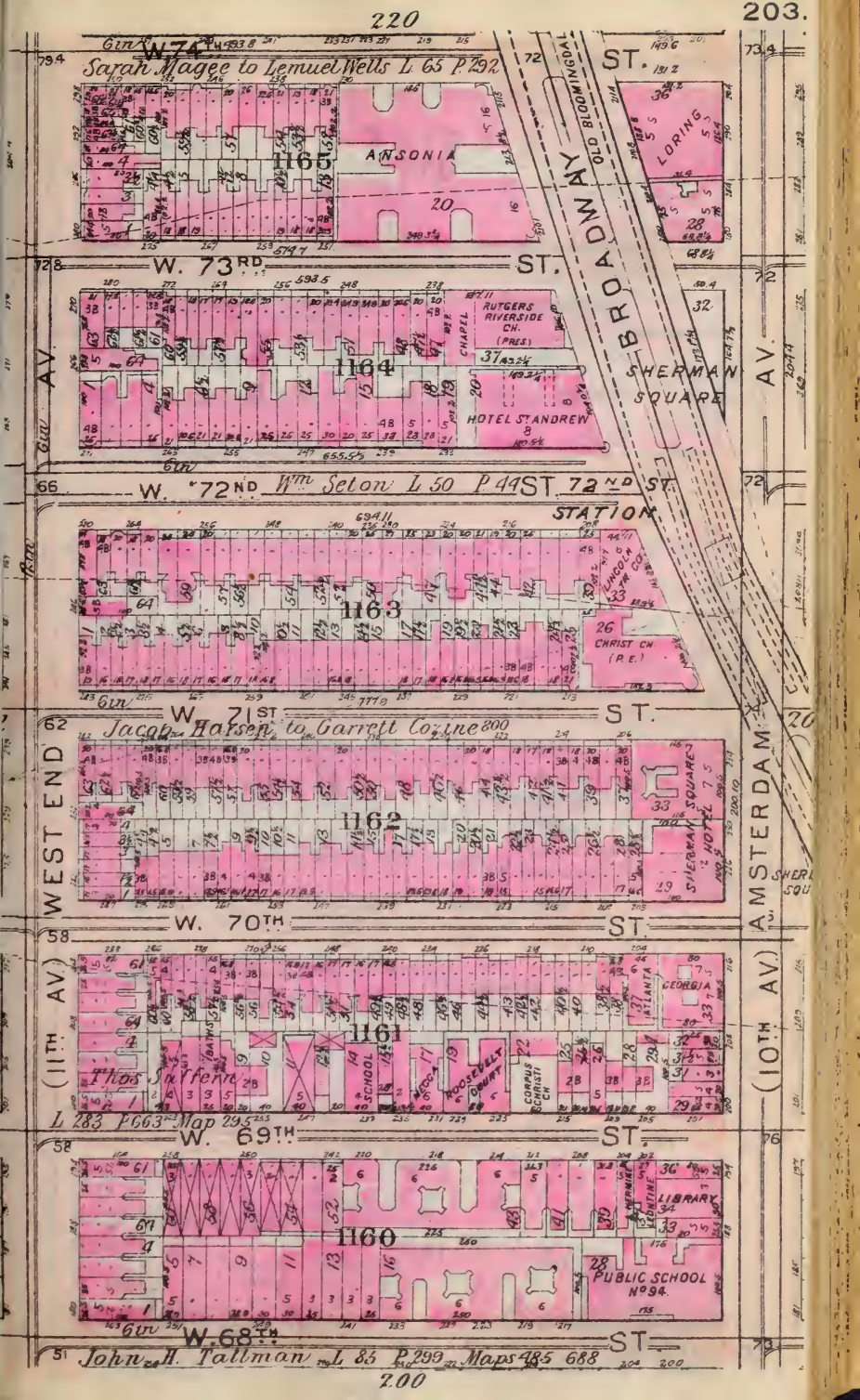
W. 74 ST.
Sarah Magee to Lemuel Wells L 65 P 292
ANSONIA
1165
LORING
BROADWAY
OLD BLOOMINGDALE
W. 73RD ST.
RUTGERS RIVERSIDE CH. (PRES.)
CHAPEL
1164
HOTEL STANDREW
SHERMAN SQUARE
6th AV.
W. 72ND ST.
Wm. Selon L 50 P 49
STATION
1163
CHRIST CH. (P.E.)
W. 71ST ST.
Jacob Harsen to Garrett Coyne
1162
SHERMAN SQUARE HOTEL
WEST END
W. 70TH ST.
1161
SCHOOL
ROOSEVELT COURT
CORPUS CHRISTI CH
GEORGIA
ATLANTA
(11TH AV.)
(10TH AV.)
AMSTERDAM
Thos. Sutfern
L 283 P 663 Map 295
W. 69TH ST.
1160
LIBRARY
PUBLIC SCHOOL No 94.
W. 68TH ST.
John H. Tallman L 85 P 299 Maps 485 688

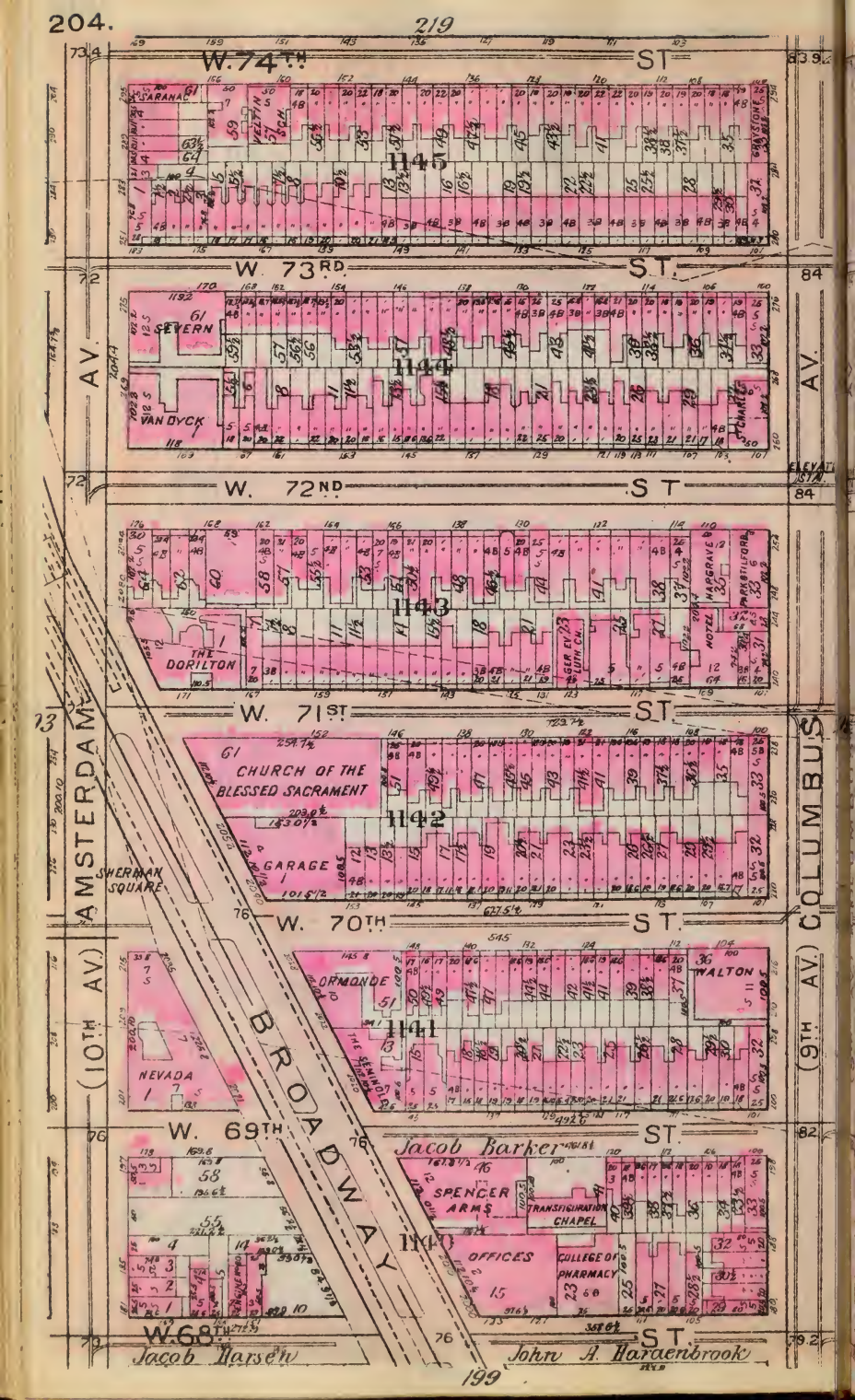
219
W. 74TH ST
W. 73RD ST
W. 72ND ST
W. 71ST ST
W. 70TH ST
W. 69TH ST
W. 68TH ST
AMSTERDAM AV.
COLUMBUS AV.
(10TH AV.)
(9TH AV.)
BROADWAY
SHERMAN SQUARE
1145
1144
1143
1142
1141
1140
SARANAC
SEVERN
VAN DYCK
THE DORILTON
CHURCH OF THE BLESSED SACRAMENT
GARAGE
ORMONDE
WALTON
NEVADA
Jacob Barker
SPENCER ARMS
TRANSFIGURATION CHAPEL
OFFICES
COLLEGE OF PHARMACY
Jacob Harsch
John A. Haraenbrook

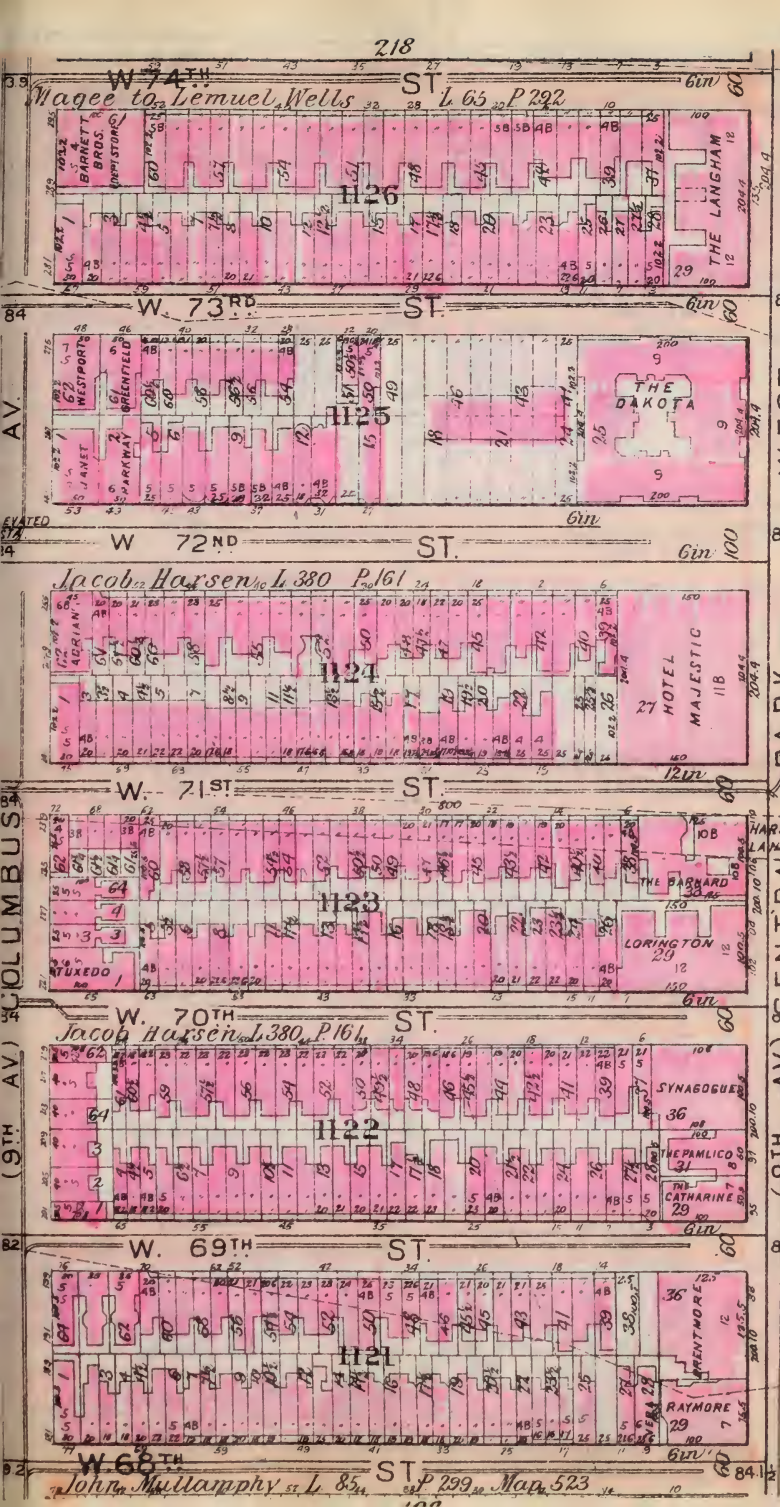
218
W. 74TH ST.
Magee to Lemuel Wells L. 65 P. 292
1126
THE LANGHAM
W. 73RD ST.
1125
THE DAKOTA
W. 72ND ST.
Jacob Harsen L. 380 P. 161
1124
HOTEL MAJESTIC
W. 71ST ST.
1123
THE BARBARD
LORINGTON
TUXEDO
HARSENS LANE
W. 70TH ST.
Jacob Harsen L. 380 P. 161
1122
SYNAGOGUE
THE PAMLICO
THE CATHARINE
W. 69TH ST.
1121
MENTMORE
RAYMORE
W. 68TH ST.
John Mullanphy L. 85 P. 299 Map 523
(9TH AV.) COLUMBUS AV.
(8TH AV.) CENTRAL PARK WEST

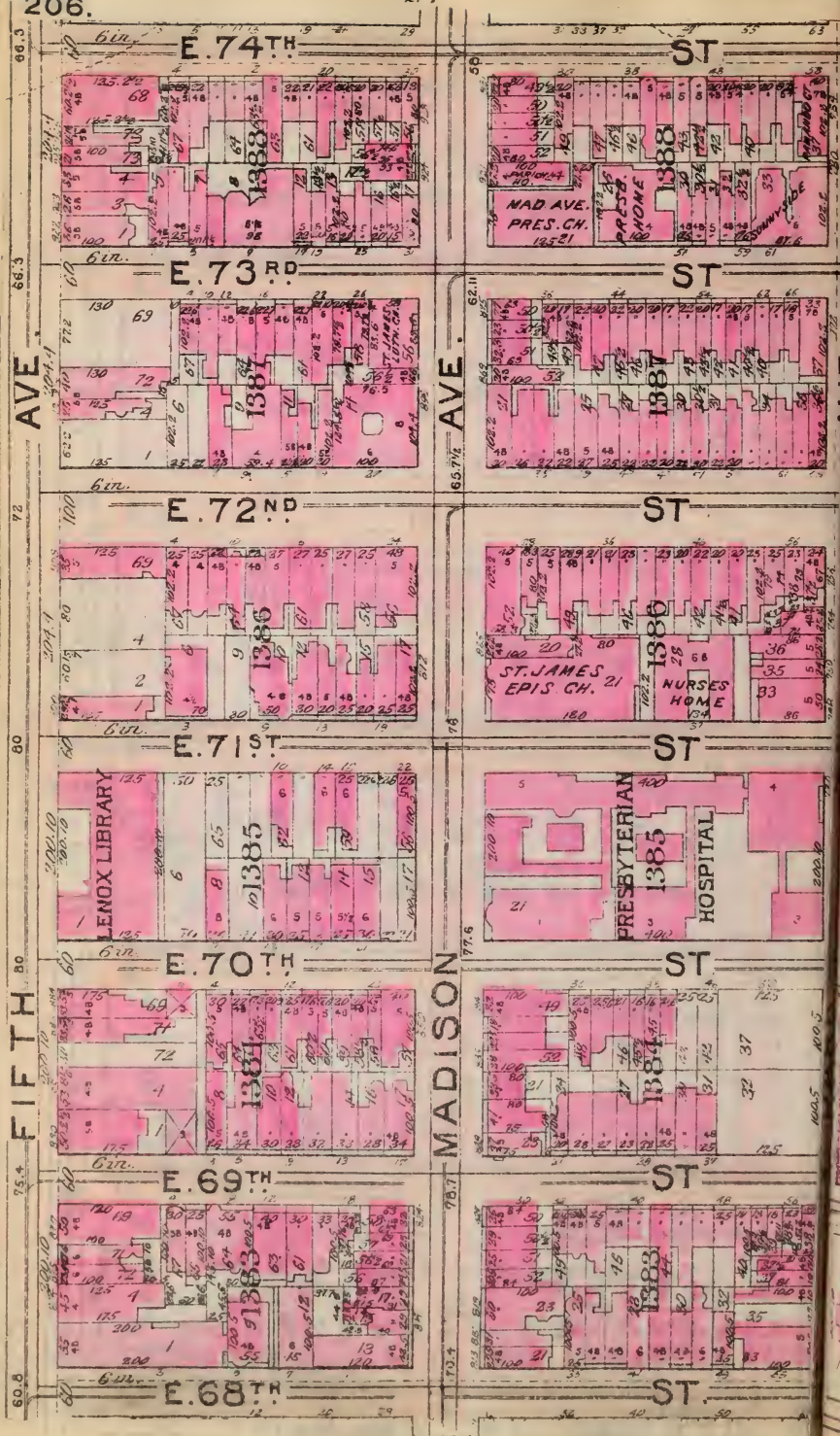
E. 74TH ST
E. 73RD ST
E. 72ND ST
E. 71ST ST
E. 70TH ST
E. 69TH ST
E. 68TH ST
FIFTH AVE.
MADISON AVE.
1388
1387
1386
1385
1384
1383
MAD AVE. PRES. CH.
PRESB. HOME
ST. JAMES EPIS. CH.
NURSES HOME
LENOX LIBRARY
PRESBYTERIAN HOSPITAL

E. 74TH ST.

E. 73RD ST.

E. 72ND ST.

E. 71ST ST.

E. 70TH ST.

E. 69TH ST.

E. 68TH ST.

LEXINGTON AVE.

THIRD AVE.

Nat. Gouverneur

Corp. of N.Y.

1408

1407

1406

1405

1404

1403

FRIENDSHIP CLUB

HOTEL LORENZO

GREEK ORTHODOX CHURCH

GARAGE

NORMAL COLLEGE

NEW YORK FOUNDLING ASYLUM

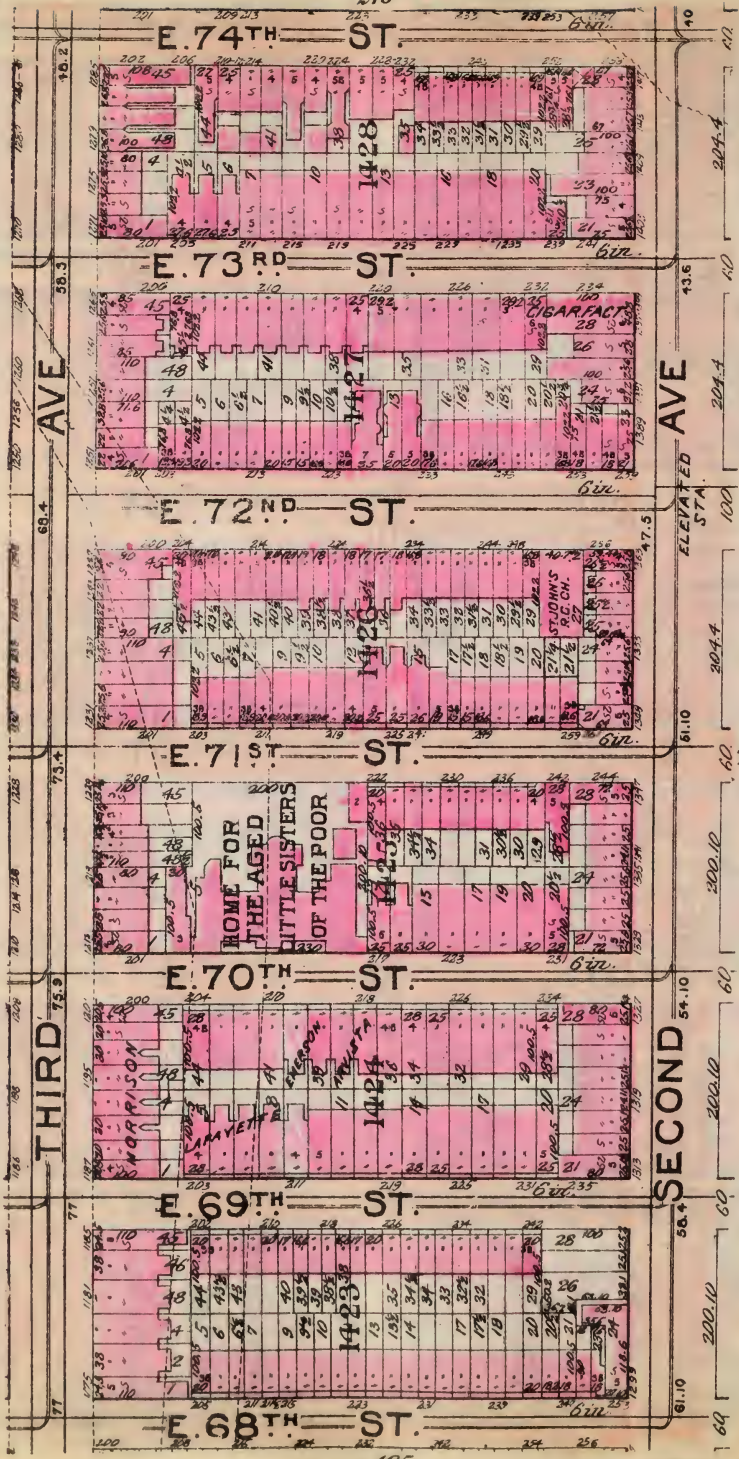
215
E. 74TH ST.
E. 73RD ST.
E. 72ND ST.
E. 71ST ST.
E. 70TH ST.
E. 69TH ST.
E. 68TH ST.
THIRD AVE
SECOND AVE
ELEVATED STA.
CIGAR FACT.
ST. JOHN'S R.C. CH.
HOME FOR THE AGED
LITTLE SISTERS OF THE POOR
HARRISON
LAFAYETTE
JACKSON
1428
1427
1426
1425
1424
1423
207
209
195

E. 74TH ST

E. 73RD ST

E. 72ND ST

E. 71ST ST

E. 70TH ST

E. 69TH ST

E. 68TH ST

SECOND AVE

FIRST AVE

ELEVATED STATION

1448

1447

1446

1445

1444

1443

BOHEMIAN NATIONAL HALL

IMPROVED DWELLINGS ASSOCIATION

STUYVESANT
CLARENCE
CLAWOOD
GREENWOOD
SOUTHERN

PUBLIC SCHOOL 10-53

SARATOGA

STELLER

ROCKFORD

SERAPH REF. OFF.

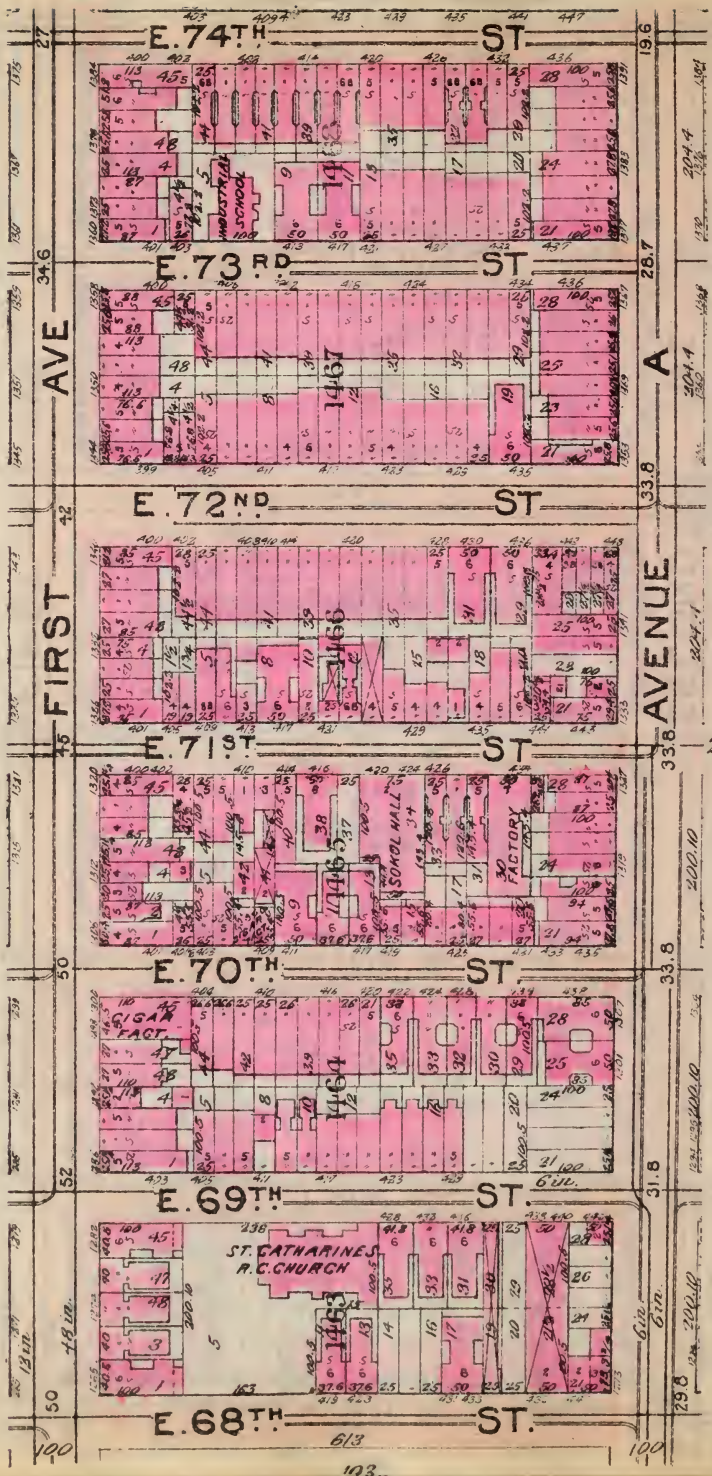
213
E. 74TH ST
E. 73RD ST
E. 72ND ST
E. 71ST ST
E. 70TH ST
E. 69TH ST
E. 68TH ST
FIRST AVE
A AVENUE
209
211
INDUSTRIAL SCHOOL
1437
1466
1465
SOKOL HALL
FACTORY
CIGAR FACT.
1464
ST. CATHARINES R.C. CHURCH
1463
613

E. 74TH ST.

E. 73RD ST.

E. 72ND ST.

E. 71ST ST.

E. 70TH ST.

E. 69TH ST.

E. 68TH ST.

A AVENUE

EAST RIVER

BULKHEAD EXTERIOR ST.

PIER

1485

1484

LOTS

BONEMIAN CLUB

1483

MALT HOUSE

LUMBER YARD

BAKERY

1482

CIGAR FACT.

CIGAR FACT.

MERIDIAN ICE CO

FARMERS FEED CO.

1481

HAMMOND TYPEWRITER CO.

1480

GARAGE

CENTRAL BREWING CO.

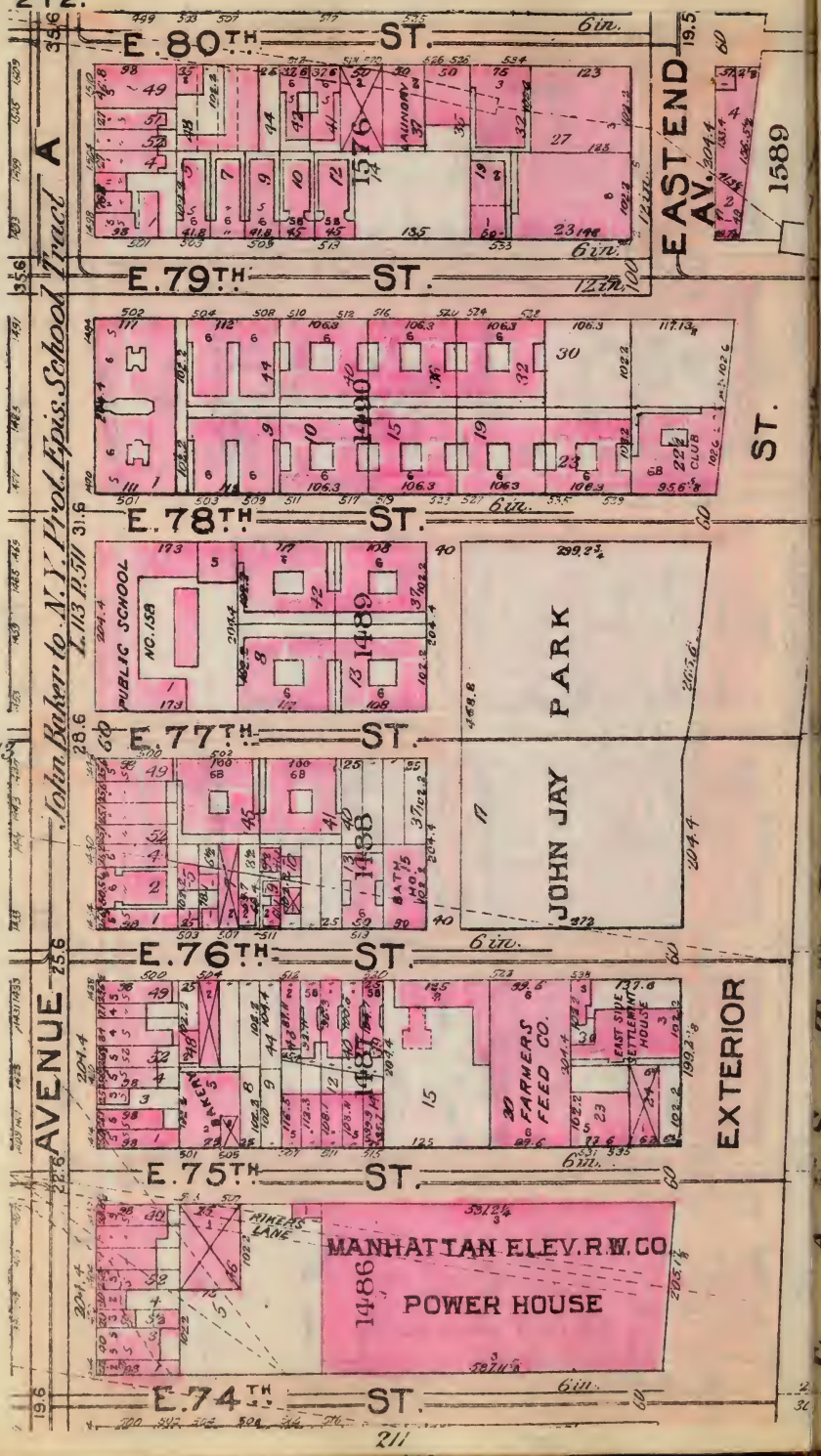
231
E. 80TH ST.
E. 79TH ST.
E. 78TH ST.
E. 77TH ST.
E. 76TH ST.
E. 75TH ST.
E. 74TH ST.
EAST END AV.
AVENUE
EXTERIOR ST.
1576
1490
1589
1489
1488
1487
1486
PUBLIC SCHOOL NO. 158
JOHN JAY PARK
FARMERS FEED CO.
EAST SIDE SETTLEMENT HOUSE
MANHATTAN ELEV. R.W. CO.
POWER HOUSE
HIKERS LANE
John Baker to N.Y. Prot. Epis. School Tract A
L. 113 P. 511

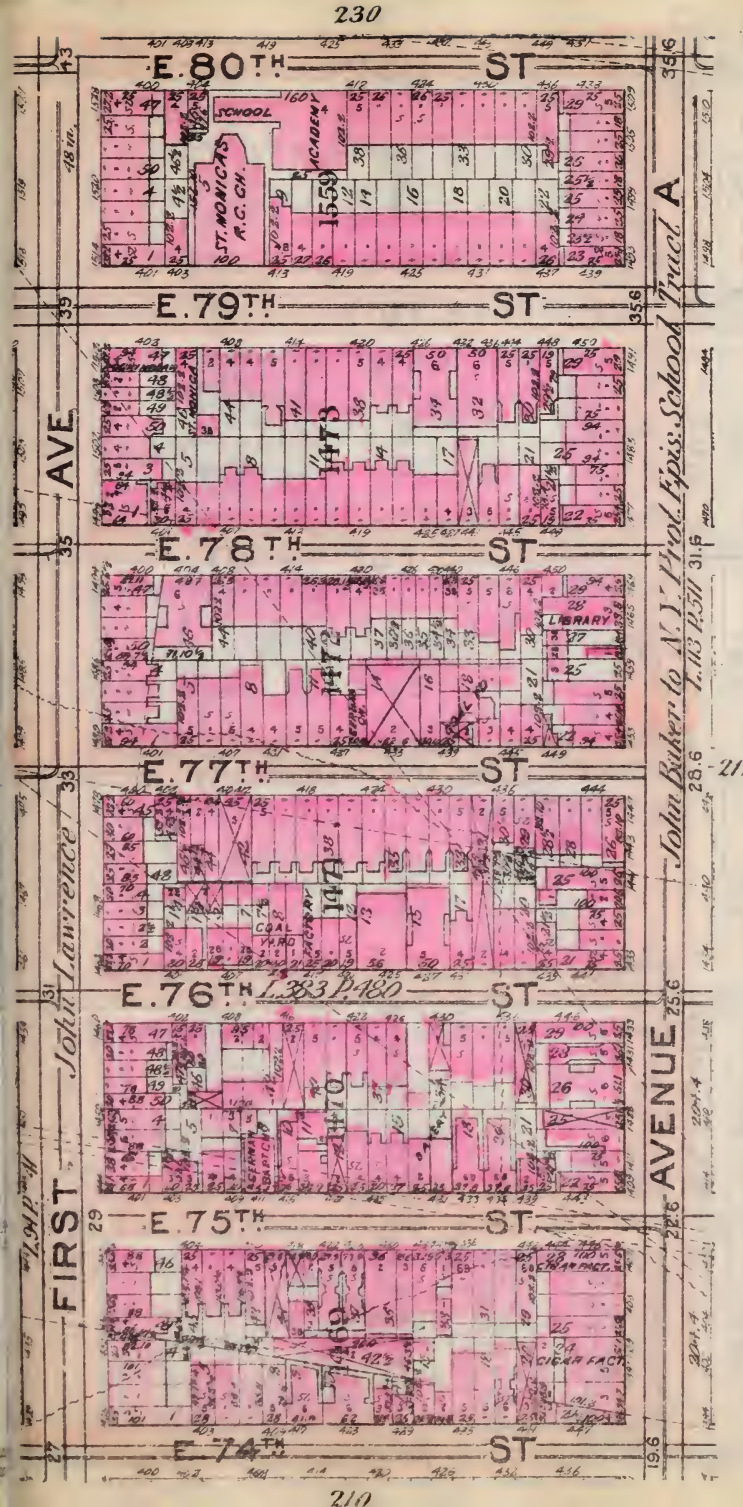
E. 80TH ST
E. 79TH ST
E. 78TH ST
E. 77TH ST
E. 76TH ST
E. 75TH ST
E. 74TH ST
FIRST AVE
AVENUE A
John Lawrence
John Baker to N.J. Prot. Epis. School Trust
L. 113 P. 511
L. 383 P. 480
SCHOOL
ACADEMY
ST. MONICA'S R.C. CH.
LIBRARY
COAL YARD
CIGAR FACT.
1559
1473
1472
1471
1470
1469

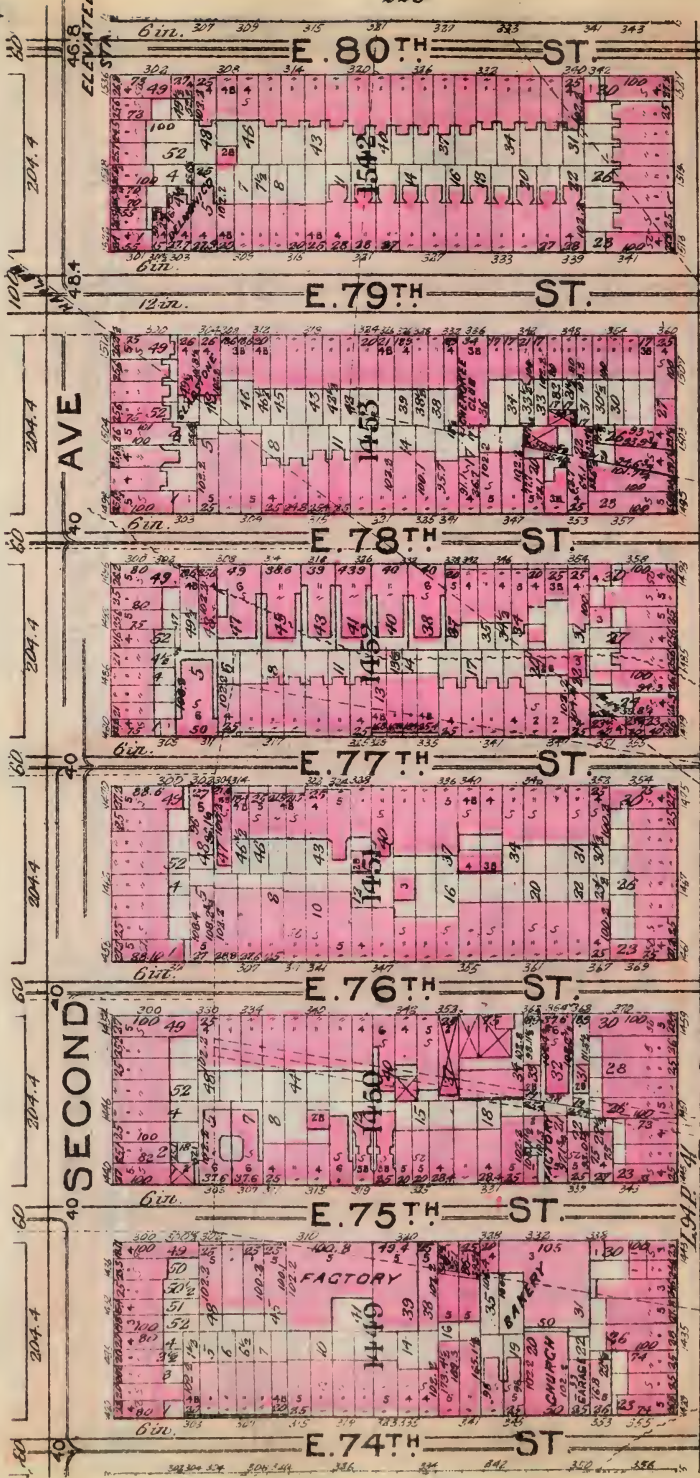
E. 80TH ST.
E. 79TH ST.
E. 78TH ST.
E. 77TH ST.
E. 76TH ST.
E. 75TH ST.
E. 74TH ST.
SECOND AVE.
FIRST AVE.
ELEVATED STA.
FACTORY
BAKERY
CHURCH
Richd Riker
John Lawrence

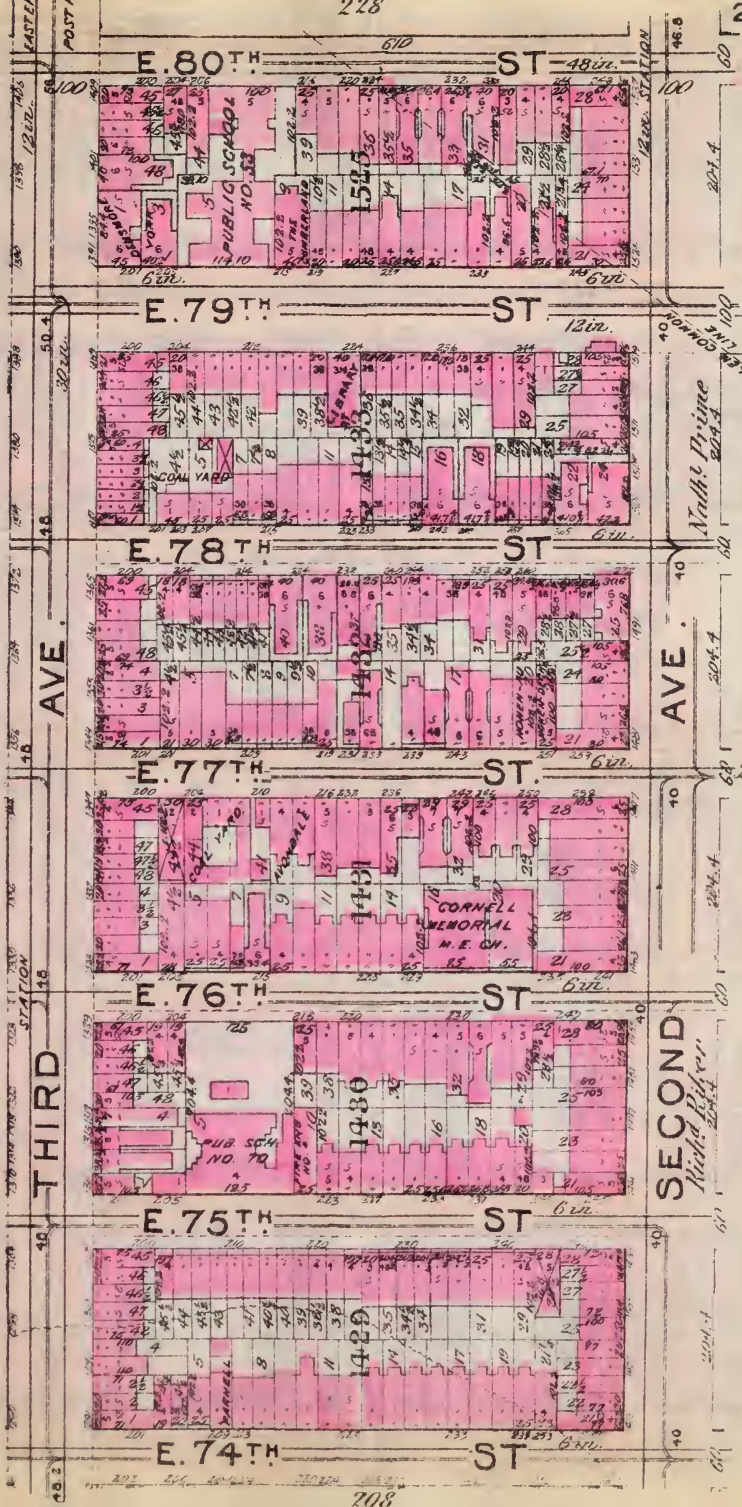
E. 80TH ST
E. 79TH ST
E. 78TH ST
E. 77TH ST
E. 76TH ST
E. 75TH ST
E. 74TH ST
THIRD AVE.
SECOND AVE.
PUBLIC SCHOOL NO. 53
COAL YARD
CORNELL MEMORIAL M.E. CH.
PUB. SCH. NO. 70
1525
1433
1432
1431
1430
1429
Nath'l Prime
Nath'l Piper
POST STATION
EAST RIVER
HARLEM CONNECTING LINE
610
208

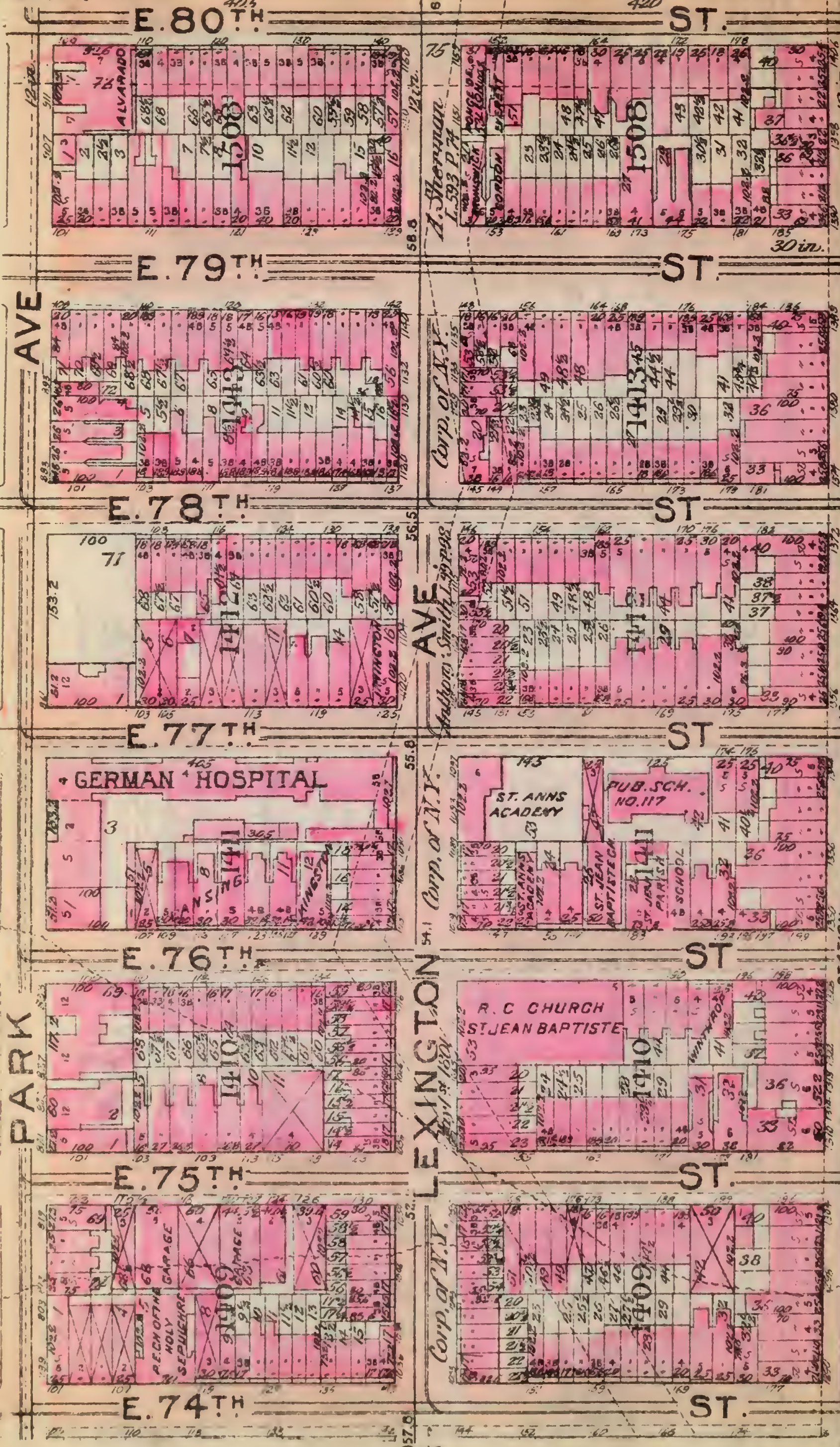
E. 80TH ST.
E. 79TH ST.
E. 78TH ST.
E. 77TH ST.
E. 76TH ST.
E. 75TH ST.
E. 74TH ST.
PARK AVE
LEXINGTON AVE
ALVARADO
1508
1413
1412
1411
1410
1409
A. Sherman L.593 P.74
Corp. of N.Y.
Anthony Smith L.99 P.98
GERMAN HOSPITAL
LANSING
LIVINGSTON
ST. ANNS ACADEMY
PUB. SCH. NO. 117
ST. JEAN BAPTISTE
ST. JEAN PARISH SCHOOL
R. C CHURCH ST. JEAN BAPTISTE
WINTHROP
P.E. CH. OF THE HOLY SEPULCHRE
GARAGE
STATION
30 in.
12 in.

E. 80TH ST

E. 79TH ST.

E. 78TH ST

E. 77TH ST

E. 76TH ST

E. 75TH ST

E. 74TH ST

MADISON AVE.

PARK AVE.

Corp. of N.Y.

David Weyslaff Mar. 1st 1901

Martin Kaufman Mar. 1st 1900

Henry Post Mar. 1st 1901

1391 1393 1392 1391 1390 1389

RESIDENCE W. A. Clark

SYNAGOGUE

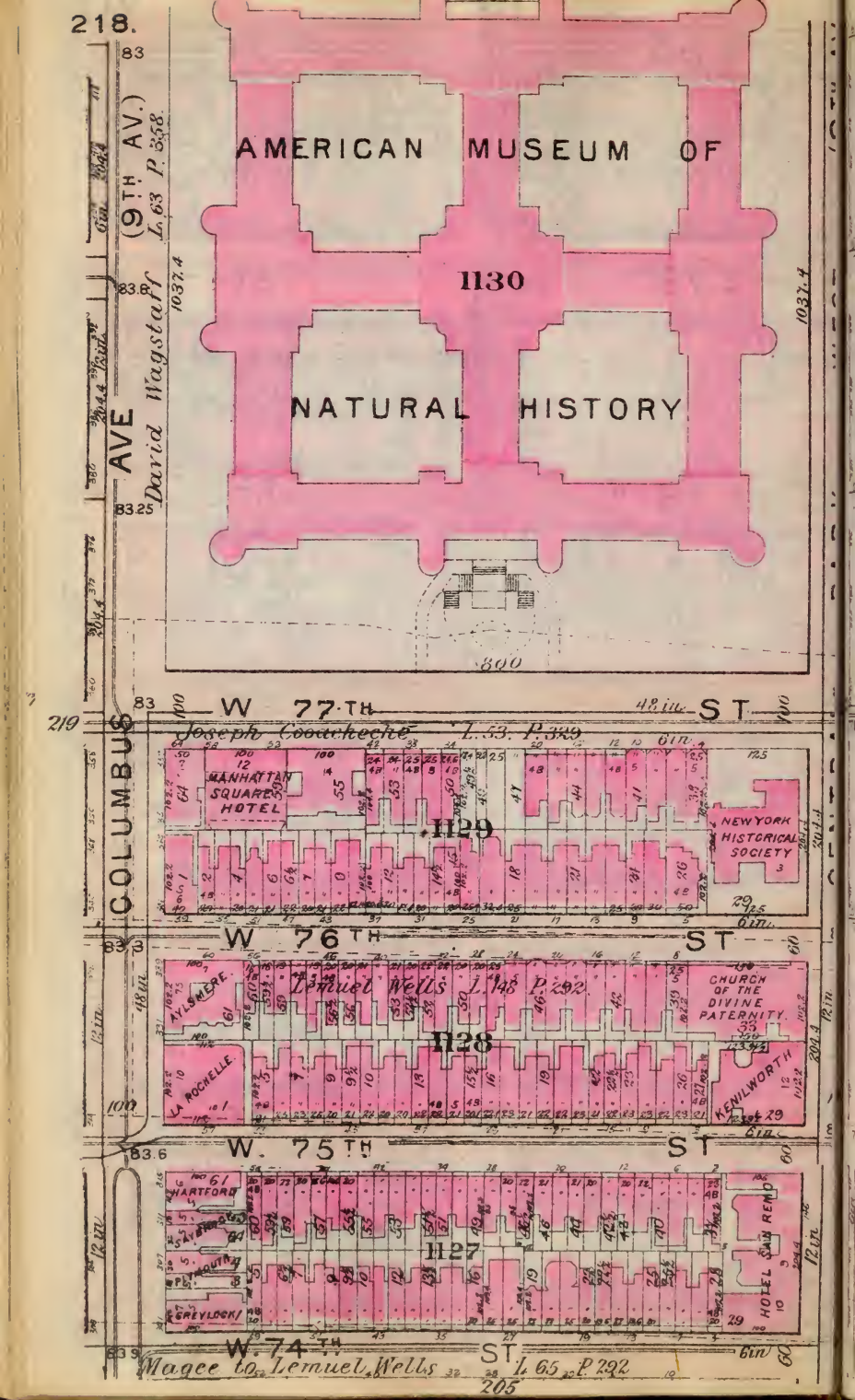
AMERICAN MUSEUM OF
1130
NATURAL HISTORY
1037.4
800
COLUMBUS AVE (9TH AV.)
David Wagstaff L. 63 P. 358.
W 77TH ST
Joseph Coourcheche L. 53. P. 359
MANHATTAN SQUARE HOTEL
1129
NEW YORK HISTORICAL SOCIETY
W 76TH ST
Lemuel Wells L. 148 P. 292
AYLSMERE
LA ROCHELLE
1128
CHURCH OF THE DIVINE PATERNITY
KENILWORTH
W. 75TH ST
HARTFORD
1127
HOTEL SAN REMO
GREYLOCK
W. 74TH ST
Magee to Lemuel Wells L. 65 P. 292
205

W. 80TH ST.

Lorillard Map 93 L.102 P.147

(10TH AV.)

(9TH AV.)

David Wadsworth L.63 P.358

1210

CHESAPEAKE

THE ORLEANS

BRADY BUILDING

W. 79TH ST.

1150

OSBORNE

EVELYN

W. 78TH ST.

1149

ORCHID

PUBLIC SCHOOL NO. 87

VOLUNTEER

AMSTERDAM AVE.

COLUMBUS AVE.

W. 77TH ST. Lemuel Wells L.148 P.292

1148

AVONDALE

W. 76TH ST. Isaac Carrow

1147

ST. ANDREWS M.E. CHURCH

NEW AMSTERDAM

W. 75TH ST. Isaac Jones

1146

METHODIST

DEL MONTE

W. 74TH ST.

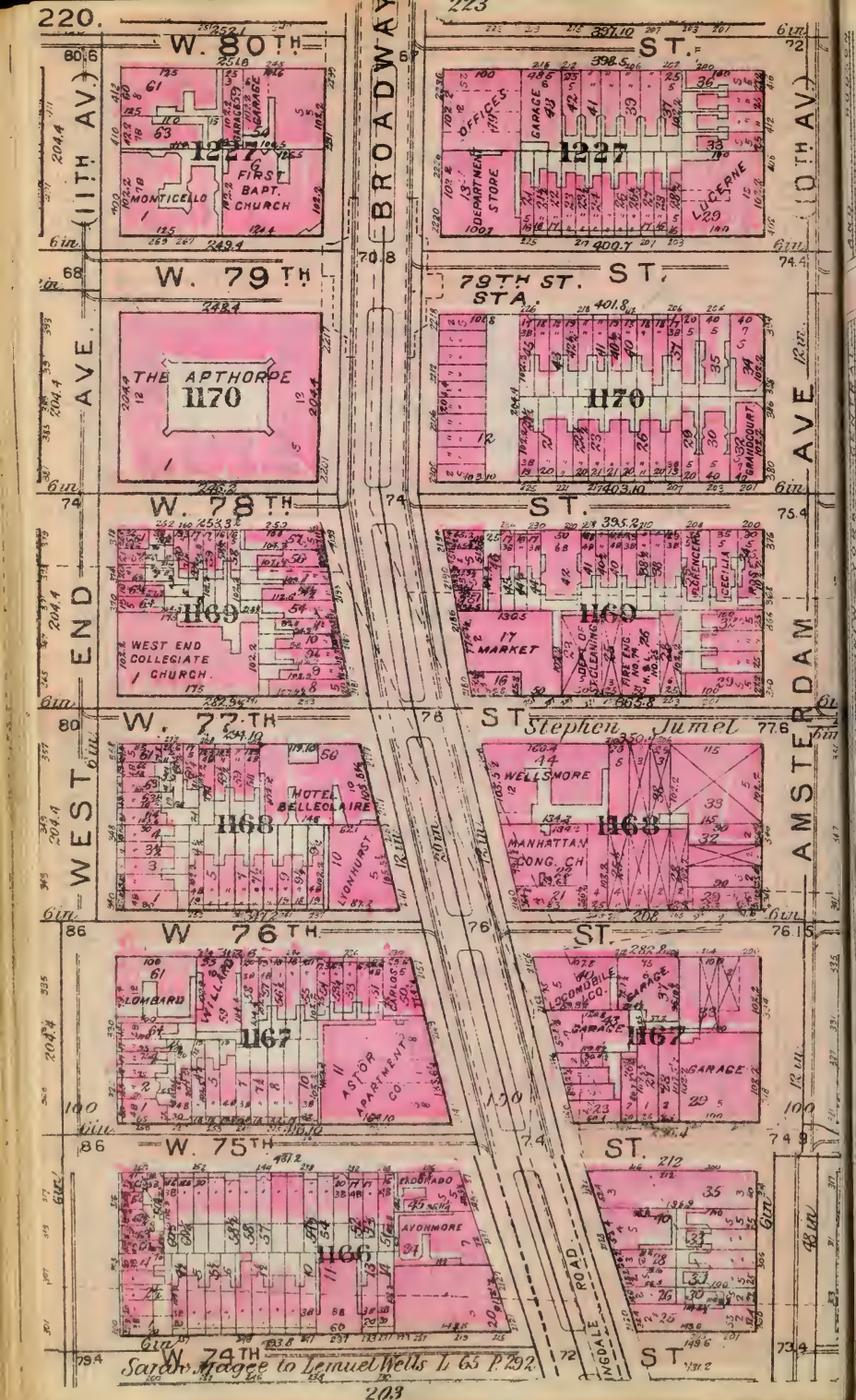
220.
223
W. 80TH
ST.
BROADWAY
(11TH AV.)
(10TH AV.)
1227
MONTICELLO
FIRST BAPT. CHURCH
GARAGE
OFFICES
DEPARTMENT STORE
LICENSE 129
W. 79TH
79TH ST.
STA.
THE APTHORPE
1170
GARAGE COURT
WEST END AVE.
AMSTERDAM AVE.
W. 78TH
ST.
1169
WEST END COLLEGIATE CHURCH.
1160
MARKET
FIRE ENG. NO. 14
FIRE ENG. NO. 35
CECILIA
W. 77TH
ST.
Stephen Jumel
HOTEL BELLECLAIRE
1168
LYONHURST
WELLSMORE
1163
MANHATTAN CONG. CH.
W. 76TH
ST.
LOMBARD
WILLARD
1167
ASTOR APARTMENTS CO.
EXPLOSIVES CO.
HOUSE
LOCOMOBILE CO.
GARAGE
W. 75TH
ST.
1166
COLORADO
AVONMORE
W. 74TH
ST.
HUDSON RIVER RAILROAD
Sarah Hodge to Lemuel Wells L 65 P 292.
203

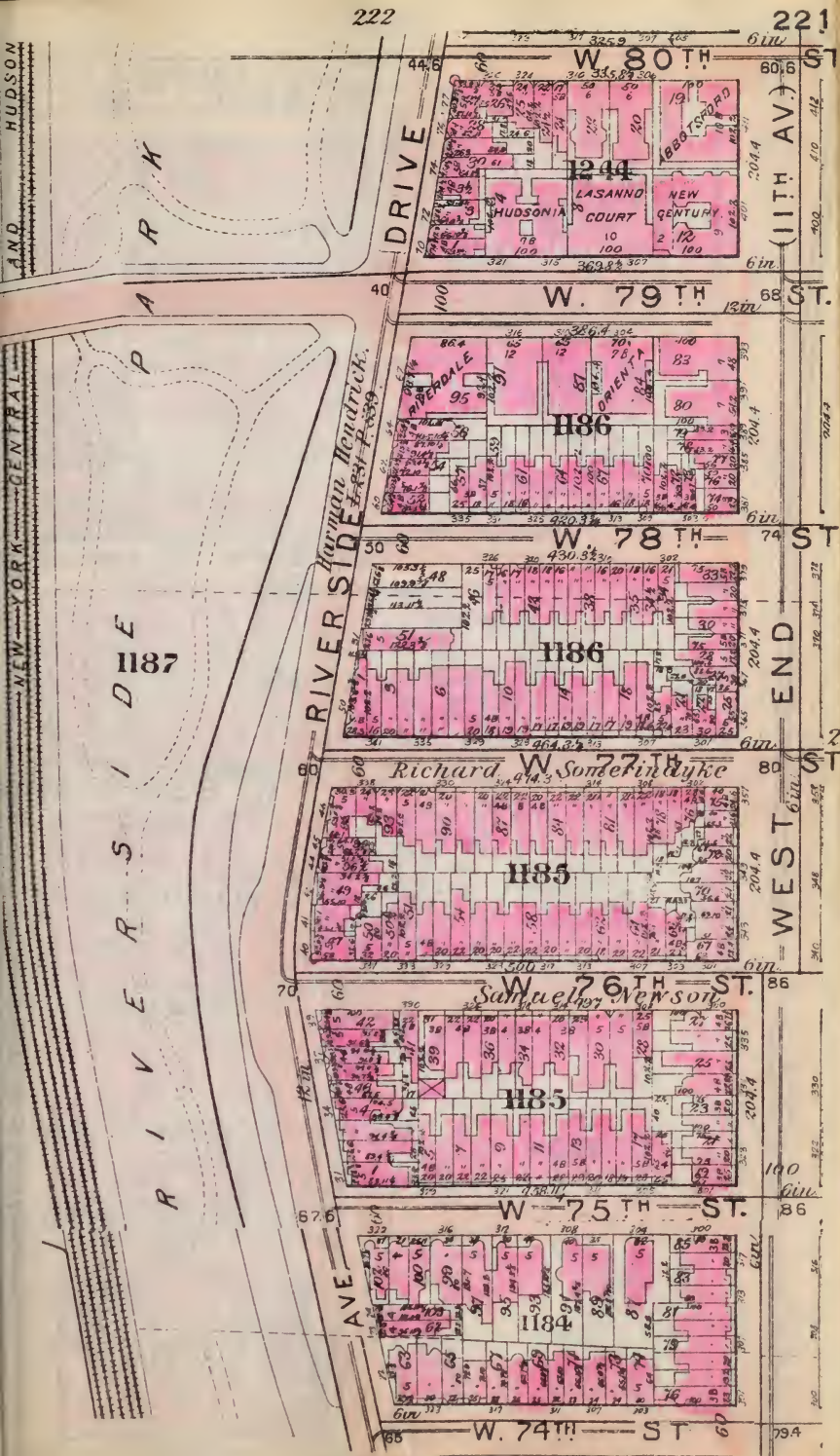
W. 80TH ST
W. 79TH ST.
W. 78TH ST
W. 77TH ST.
W. 76TH ST.
W. 75TH ST.
W. 74TH ST
RIVERSIDE DRIVE
(11TH AV.)
WEST END
RIVERSIDE PARK
NEW YORK CENTRAL AND HUDSON
Hermann Hendrick
Richard Somerindyke
Samuel Newson
1244
LASANNO COURT
HUDSONIA
ABBOTSFORD
NEW CENTURY
1186
RIVERDALE
ORIENT
1187
1185
1184

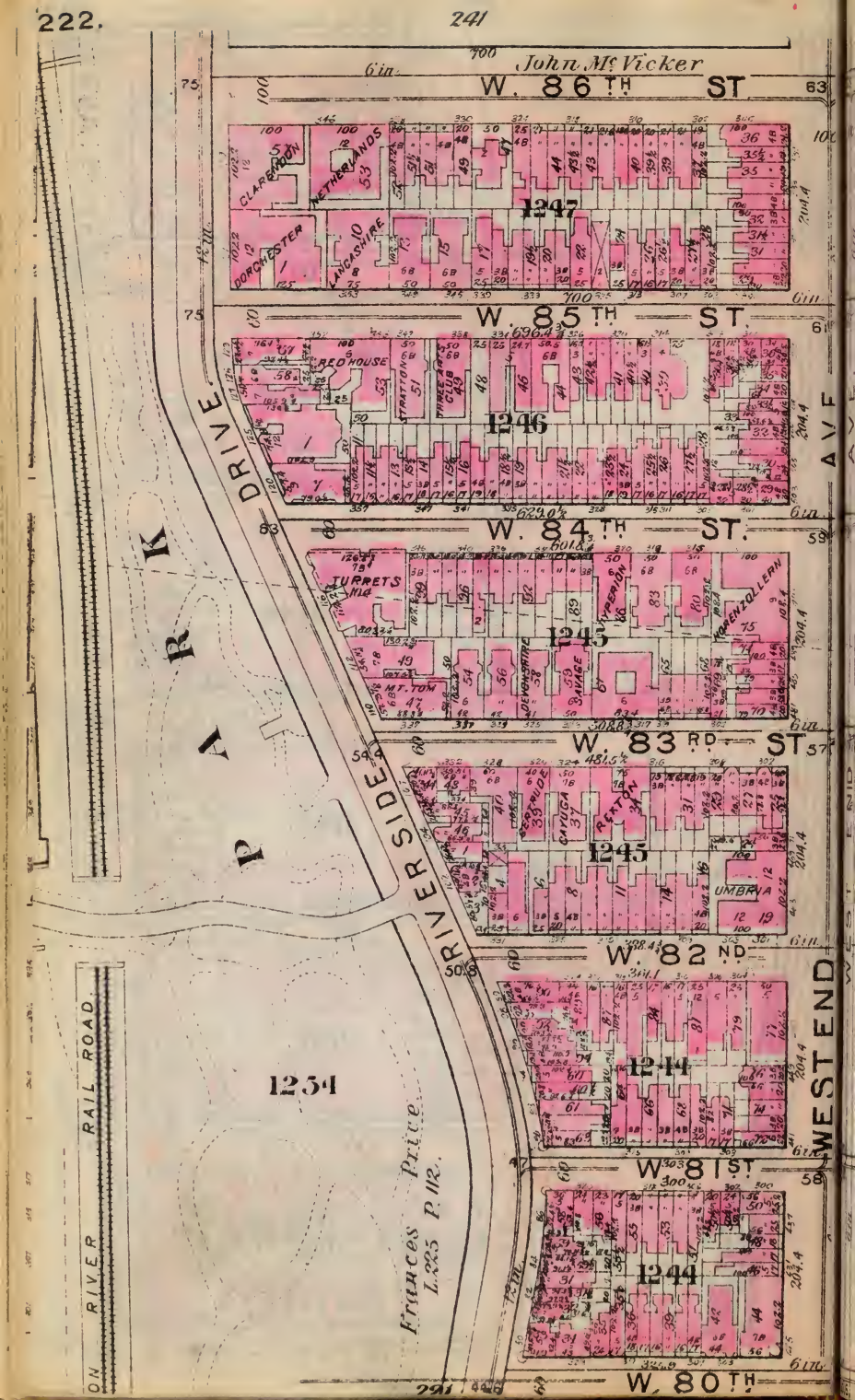
John Mc Vicker
W. 86TH ST
W. 85TH ST
W. 84TH ST.
W. 83RD ST
W. 82ND
W. 81ST
W. 80TH
RIVERSIDE DRIVE
WESTEND AVE
PARK
RIVER RAIL ROAD
CLARENDON
NETHERLANDS
DORCHESTER
LINCOLNSHIRE
REDHOUSE
STRATTON
THE OLD
TURRETS
MT. TOM
DEVONSHIRE
SAVAGE
HOHENZOLLERN
CAYUGA
UMBRIA
1247
1246
1245
1244
1234
Frances Prive
L.225 P.112

John H. Howland
L. 169

W. 86 TH ST. — 86 TH ST. STA.

1233 — EUCLID HALL — BRETTON HALL — ST. GERMAINE — IMPERIAL

W. 85 TH ST. — 87 TH ST.

1232 — CLINTON — ANTWERP — NORTH AMERICAN CONDENSED MILK CO.

W. 84 TH ST. — 87 ST.

1231 — NEUFVILLE — ELMHURSTON — CAMDEN — GARAGE WORKS — CHARLOTTE ANNA — HANOVER — MARTHA

Vanderhuyden — W. 83 RD ST.

1230 — THE BELVOIR — LESLIE — PUBLIC SCHOOL NO. 9 — CHRISTIAN SCIENCE CHAPEL — GARAGE — HOLY TRINITY R.C. CHURCH

W. 82 ND ST.

1229 — SEWITT — SAXONY — WELLESLEY — BEVERLY — THE FOPPES — LIBRARY

W. 81 ST. — 81 ST.

1228 — ALL ANGELS P.E. CHURCH — HAWKINS — ALBERT

W. 80 TH ST. — 80 ST.

WEST END AVE. — BROADWAY — OLD BLOOMINGDALE ROAD — AMSTERDAM AVE.

224

Stillwell Map 219 W. 86TH Robert L. Bowne

1216

W. Woolsey L.325 P.369. W. 85TH

1215

John F. Le Conte Map 370 L.193 P.401 & 403. W. 84TH

1214

223 W. 83RD

1213

Schermerhorn W. 82ND

1212

W. 81ST

1211

Lorillard Map 203 L.105 P.147 W. 80TH ST.

AVE. AMSTERDAM

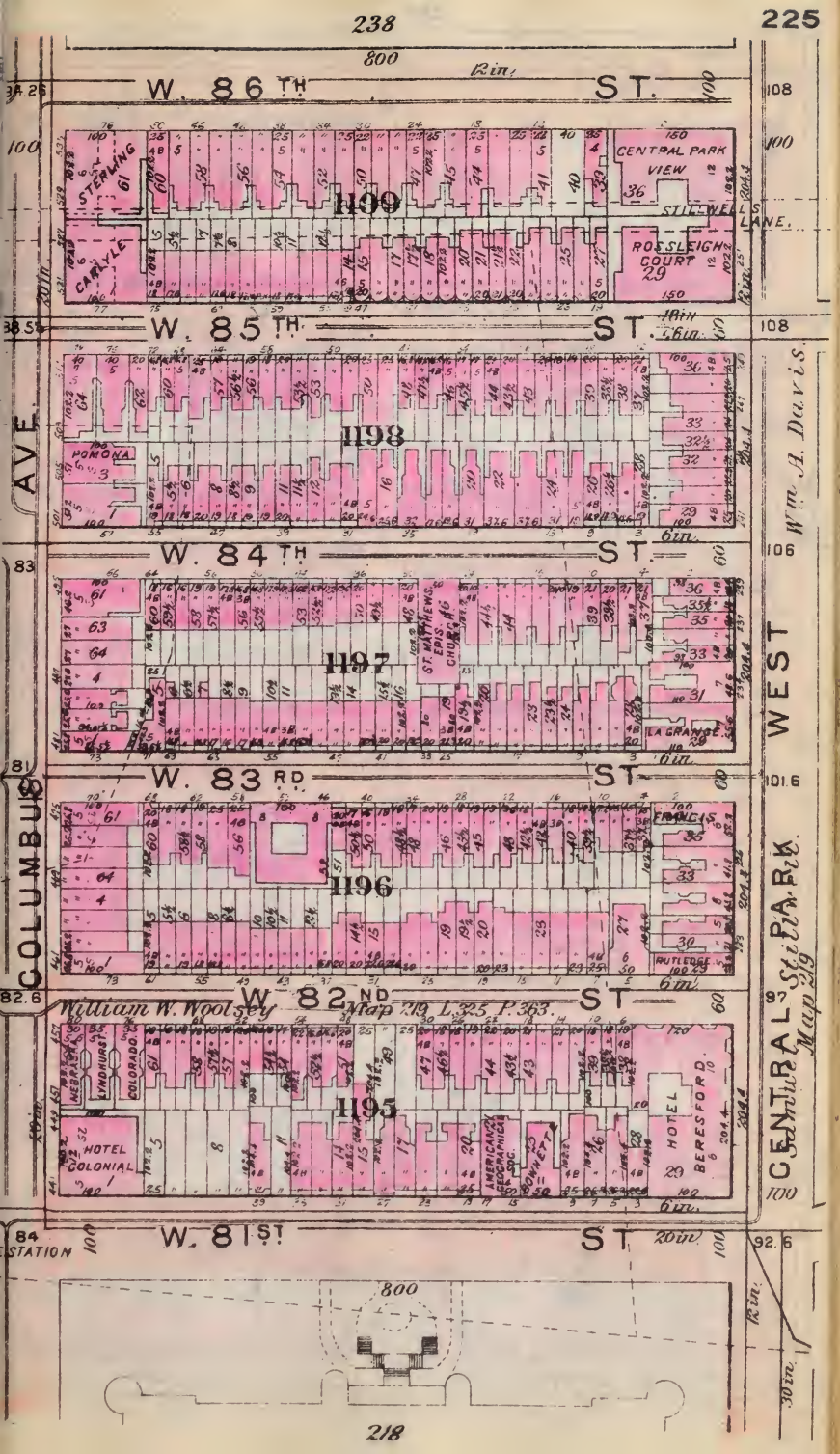
W. 86TH ST.
W. 85TH ST.
W. 84TH ST.
W. 83RD ST.
W. 82ND ST.
W. 81ST ST.
COLUMBUS AVE.
CENTRAL PARK WEST
Wm. H. Davis
William W. Woolsey Map 219 L. 325 P. 363.
Still Pk. Map 219
1199
1198
1197
1196
1195
STERLING
CARLYLE
CENTRAL PARK VIEW
STILLWELL LANE
ROSSLEIGH COURT
POMONA
ST. MATTHEWS EPIS. CHURCH
LA GRANGE
FRANCIS
RUTLEDGE
NEBRASKA
LYNDHURST
COLORADO
HOTEL COLONIAL
AMERICAN ACADEMY OF DRAMATIC ARTS
HOTEL BERESFORD
STATION
800
12in.
30in.

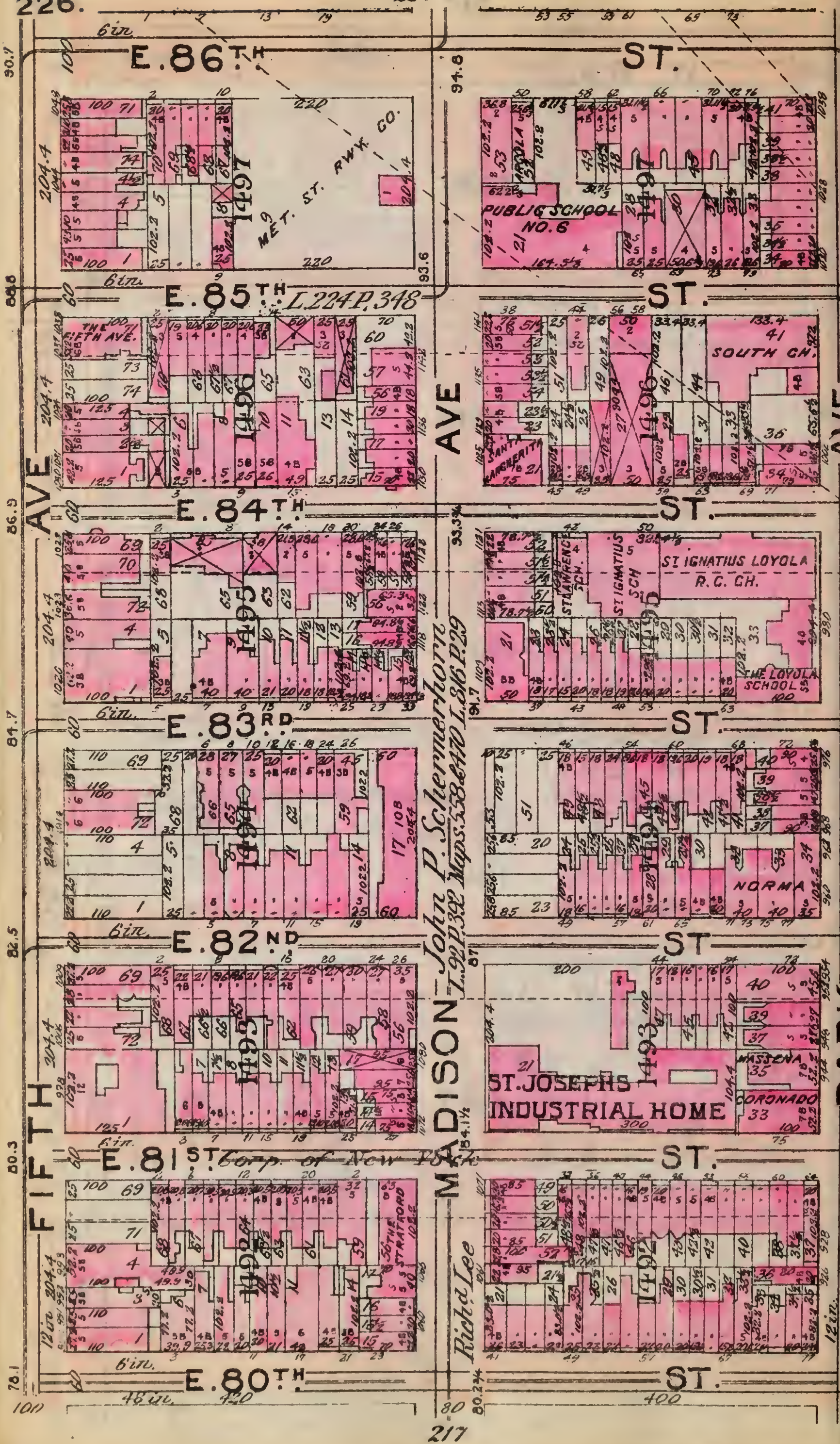
237
E. 86TH ST.
E. 85TH ST.
L.224 P.348
E. 84TH ST.
E. 83RD ST.
E. 82ND ST.
E. 81ST ST.
Corp. of New York
E. 80TH ST.
FIFTH AVE
MADISON AVE
PARK AVE
MET. ST. RWY. CO.
PUBLIC SCHOOL NO. 6
ARGOLA
THE FIFTH AVE.
SANTA MARGHERITA
SOUTH CH.
ST. LAWRENCE SCH.
ST. IGNATIUS SCH
ST. IGNATIUS LOYOLA R.C. CH.
THE LOYOLA SCHOOL
NORMA
ST. JOSEPHS INDUSTRIAL HOME
MASSENA
CORONADO
THE STRATFORD
John P. Schermerhorn
L.92 P.392 Maps 558 & 470 L.816 P.29
Richd. Lee
1497
1496
1495
1494
1493
1492
217

E. 86TH ST.

E. 85TH ST

E. 84TH ST.

E. 83RD ST.

E. 82ND ST.

E. 81ST ST.

E. 80TH ST.

LEXINGTON AVE

THIRD AVE.

ELEVATED STATION

PARK AVE. N.E. CH.

ALGARA

NAGOOMI

VEREIN

NEW YORK

YUNN VERGIN

GARAGE

GRAND

HANOVER

VONDEL

SOUTH HOLLOWAY

SOUTHFIELD

STATE

PALLADIUM

L.84 I.280

L.194 P.280

THE EDINBURGH

HOLLYWOOD

TACOMA

CONVENT OF THE SACRED HEART

1510

1509

1513

1514

1512

1511

228

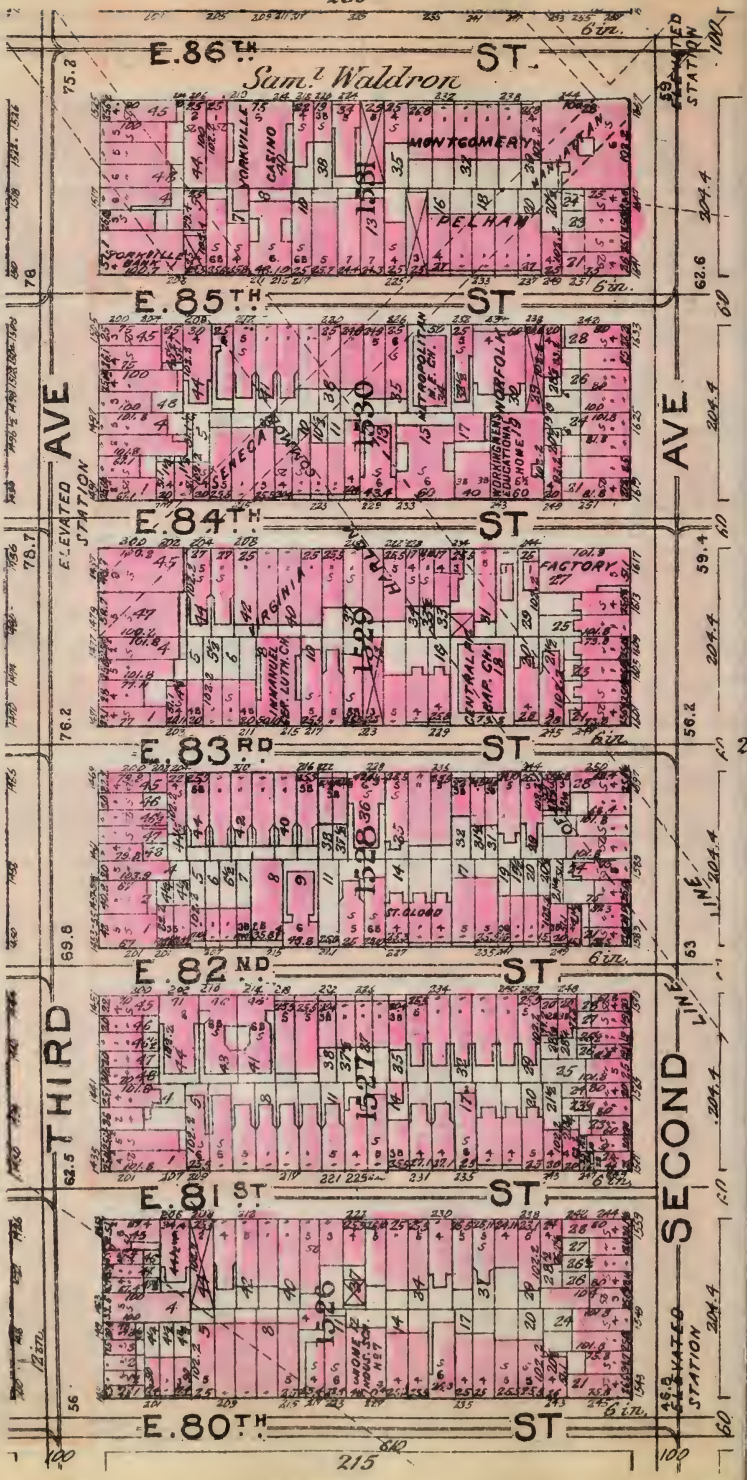
235
E. 86TH ST.
Sam.l Waldron
YORKVILLE CASINO
MONTGOMERY
PELHAM
YORKVILLE BANK
E. 85TH ST
SENECA
METROPOLITAN BAP. CH.
WORKINGMEN'S EDUCATIONAL HOME
E. 84TH ST
VIRGINIA
INNWOOD BP. LUTH. CH.
CENTRAL M. BAP. CH.
FACTORY
227
E. 83RD ST
ST. CLOUD
E. 82ND ST
E. 81ST ST
HOUSE
E. 80TH ST
THIRD AVE
SECOND AVE
ELEVATED STATION
215
6 in.

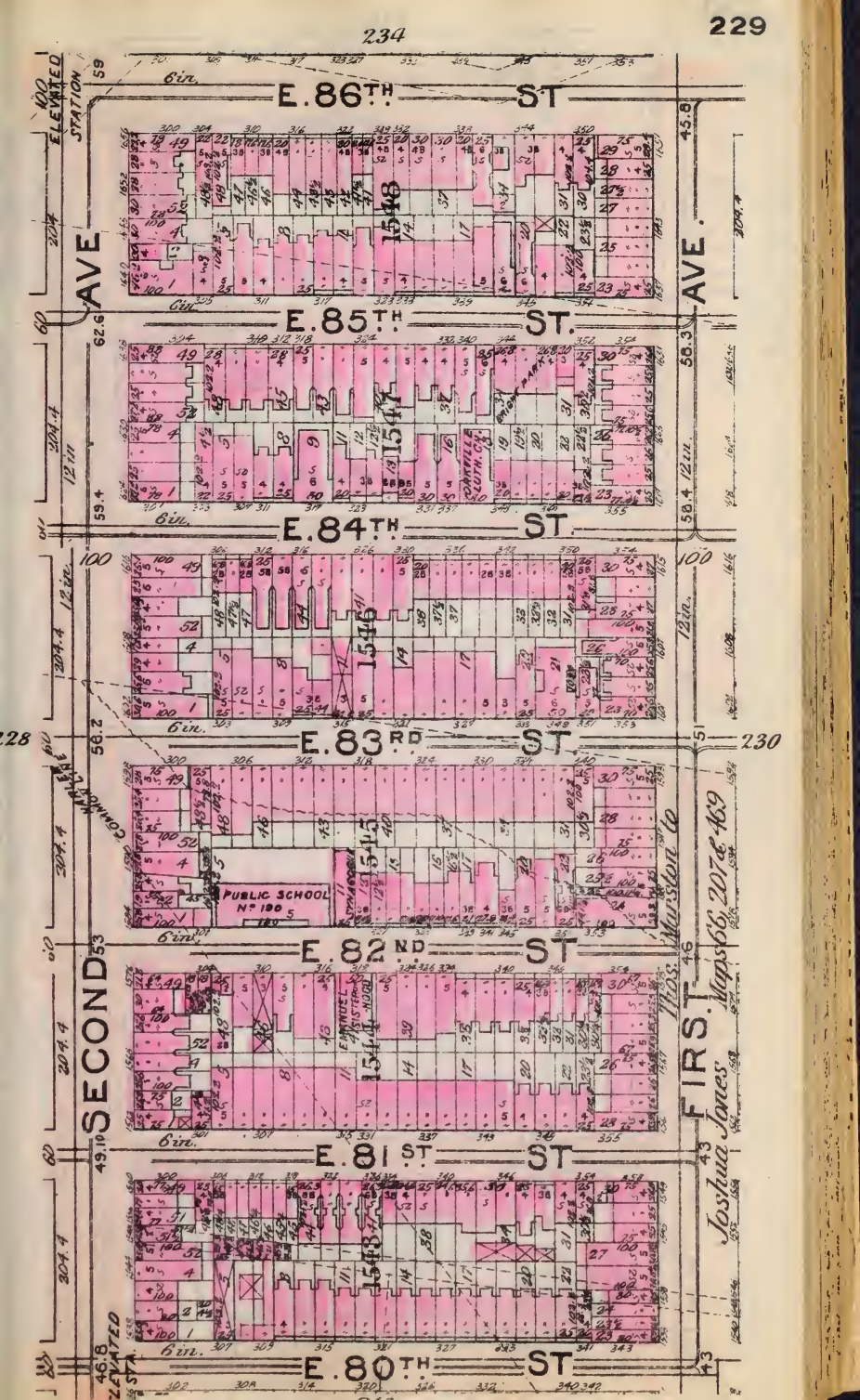
E. 86TH ST
E. 85TH ST.
E. 84TH ST
E. 83RD ST
E. 82ND ST
E. 81ST ST
E. 80TH ST
SECOND AVE.
FIRST AVE.
ELEVATED STATION
PUBLIC SCHOOL No 180
Thos. Marston Co
Joshua Jones Maps 66, 207 & 469
1548
1547
1546
1545
1544
1543
228
230

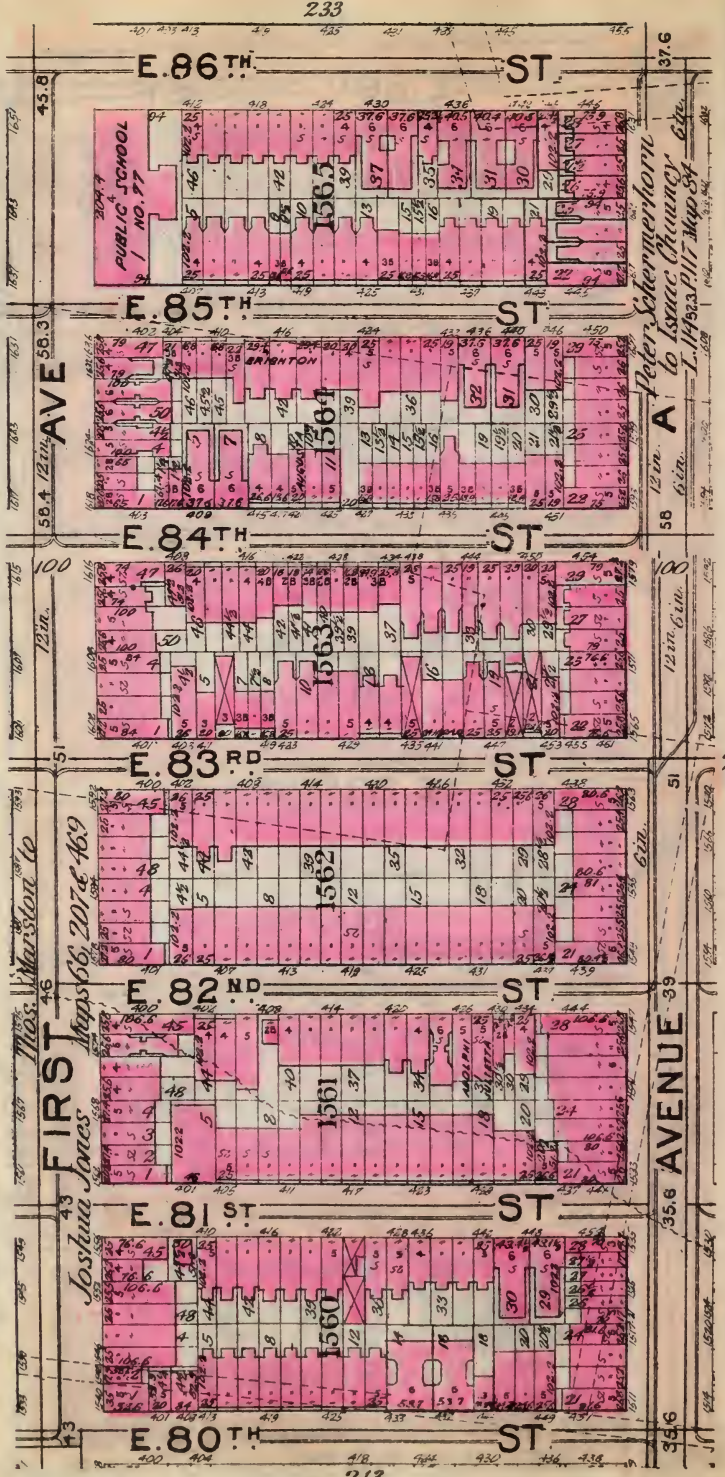
233
E. 86TH ST
PUBLIC SCHOOL NO. 77
1565
E. 85TH ST
BRIGHTON
1564
E. 84TH ST
1563
229
E. 83RD ST
1562
E. 82ND ST
1561
E. 81ST ST
1560
E. 80TH ST
FIRST AVENUE
A AVENUE
Peter Schermerhorn to Isaac Chauncy
Thos. Marston to
Maps 56, 207 & 469
Joshua Jones
230
213

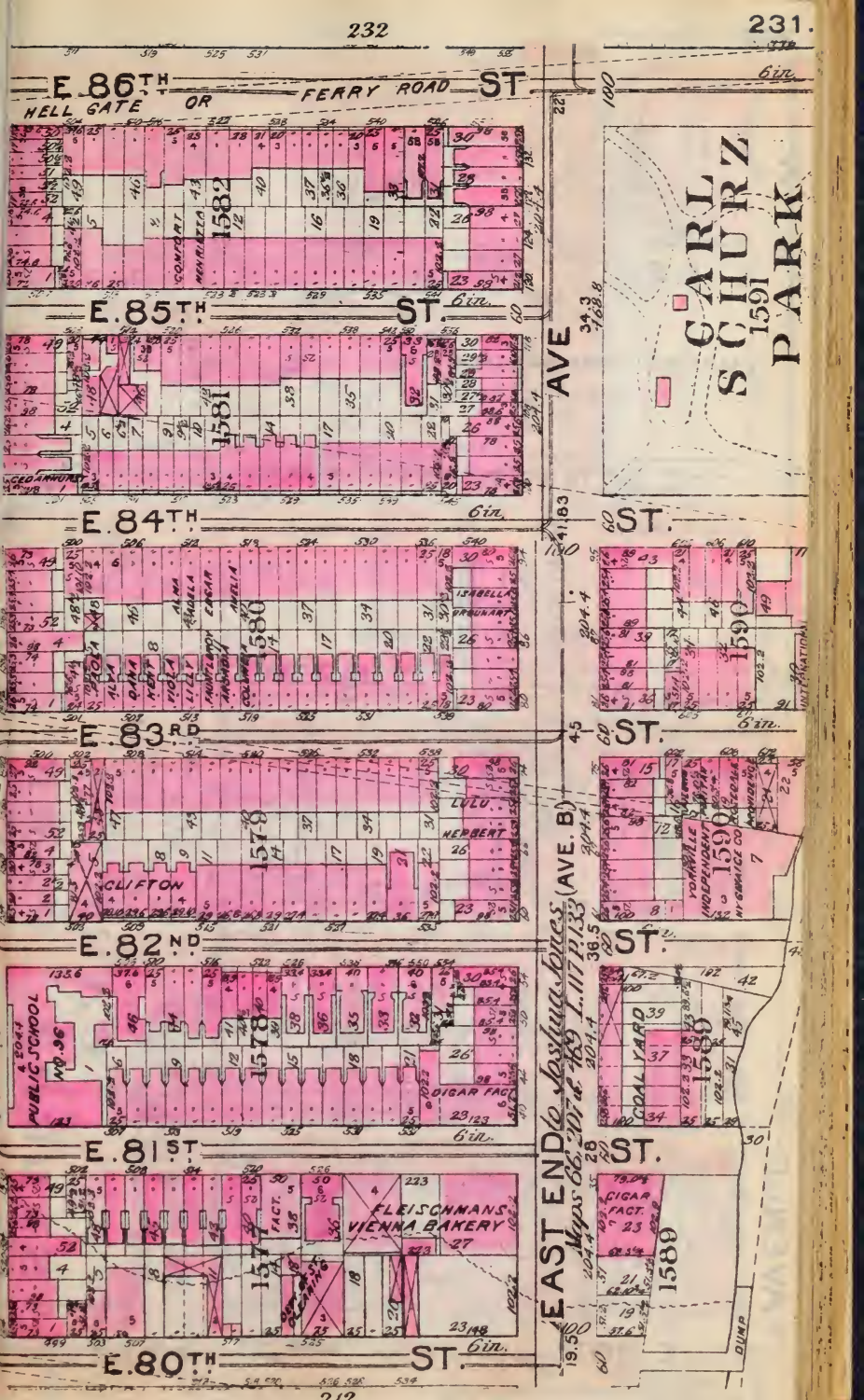
E. 86TH ST
HELL GATE OR FERRY ROAD
E. 85TH ST.
E. 84TH ST.
E. 83RD ST.
E. 82ND ST.
E. 81ST ST.
E. 80TH ST.
AVE
CARL SCHURZ PARK
1591
1582
1581
1580
1579
1578
1577
1590
1589
CONCORD
MINNEHAHA
CEDARHURST
ALMA
ARABELLA
EDGAR
ISABELLA
DRUMHART
LULU
HERBERT
CLIFTON
PUBLIC SCHOOL No. 96
CIGAR FACT.
COAL YARD
FLEISCHMANS VIENNA BAKERY
EAST END
Joshua Jones
(AVE. B)
DUMP

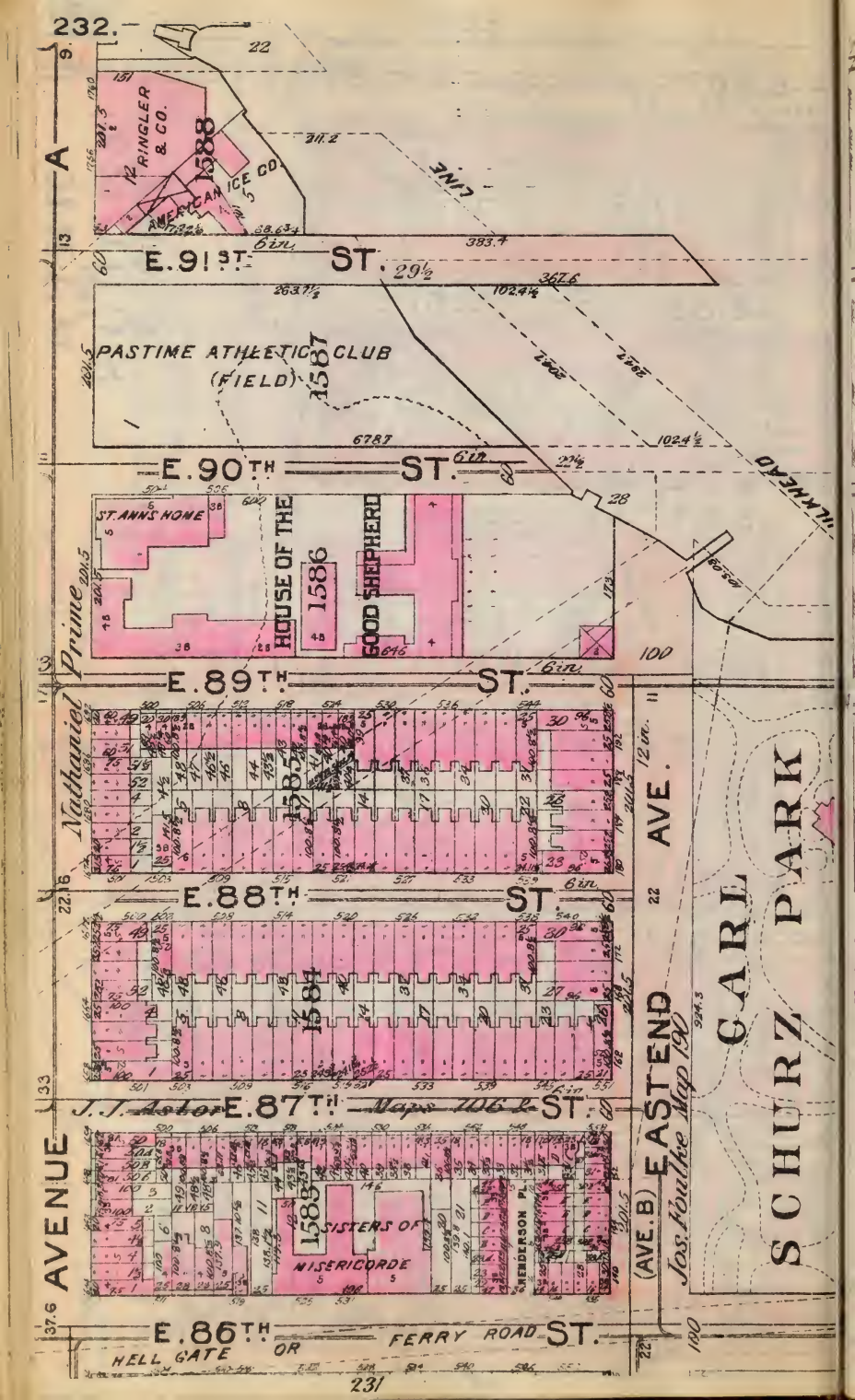
A
RINGLER & CO.
1588
AMERICAN ICE CO
LINE
E. 91ST. ST.
PASTIME ATHLETIC CLUB (FIELD)
1587
E. 90TH ST.
ILLMHEAD
ST. ANN'S HOME
HOUSE OF THE GOOD SHEPHERD
1586
Prime
E. 89TH ST.
Nathaniel
1585
E. 88TH ST.
1584
J. J. Astor
E. 87TH ST.
Maps 106 & 190
AVENUE
1583
SISTERS OF MISERICORDE
HENDERSON PL.
EAST END AVE.
(AVE. B)
Jos. Foulke Map 190
CARL SCHURZ PARK
E. 86TH ST.
FERRY ROAD
HELL GATE

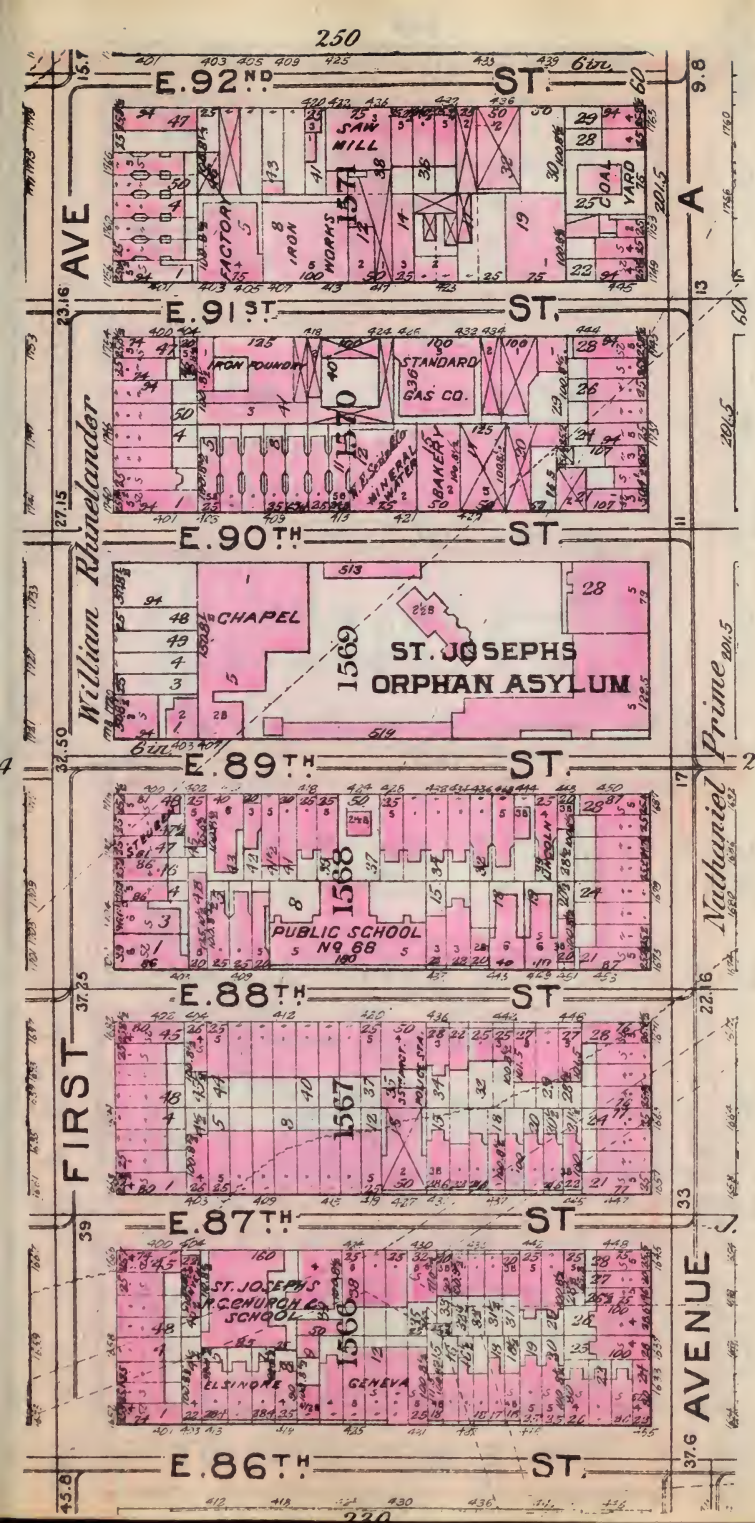
E. 92ND ST.
E. 91ST ST.
E. 90TH ST.
E. 89TH ST.
E. 88TH ST.
E. 87TH ST.
E. 86TH ST.
AVE A
William Rhinelander
Nathaniel Prime
FIRST AVENUE
SAW MILL
FACTORY
IRON WORKS
COAL YARD
IRON FOUNDRY
STANDARD GAS CO.
MINERAL WATER
BAKERY
CHAPEL
ST. JOSEPHS ORPHAN ASYLUM
PUBLIC SCHOOL No 68
ST. JOSEPHS R.C. CHURCH & SCHOOL
ELSINORE
GENEVA
1571
1570
1569
1568
1567
1566
232

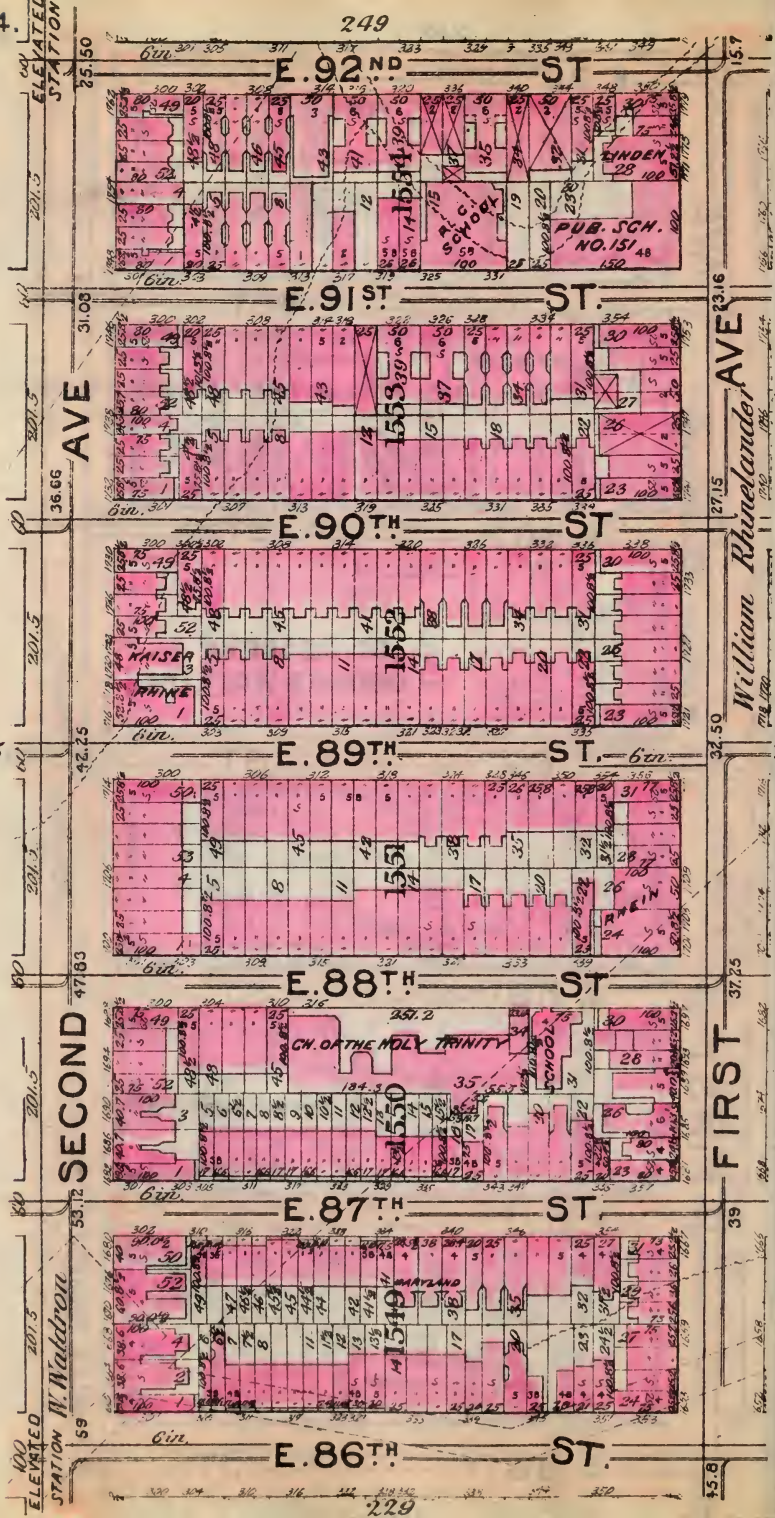
249
E. 92ND ST
E. 91ST ST.
E. 90TH ST
E. 89TH ST.
E. 88TH ST
E. 87TH ST
E. 86TH ST.
229
235
ELEVATED STATION
W. Waldron AVE
SECOND AVE
FIRST AVE
William Rhinelander
PUB. SCH. NO. 151
SCHOOL
LINDEN
KAISER
RHEIN
CH. OF THE HOLY TRINITY
MARYLAND
1551
1552
1553
1549
1550

E. 92ND ST.

Jacob Ruppert Jr. BREWERY

Geo. Ringler BREWERY

George E. Kraft

1537

E. 91ST ST.

Jacob Ruppert & Co.

1536

E. 90TH ST.

Xavier Cathedral

ELEVATED STATION

OUR LADY OF GOOD COUNSEL R.C. CH.

PARISH NO.

1535

236 E. 89TH ST. 234

1534

E. 88TH ST.

PUBLIC SCHOOL NO. 30

1533

H.S. Brown 1.236 P.506

E. 87TH ST.

GARAGE

1532

E. 86TH ST.

Sam.l Waldron

W. Waldron

THIRD AVE

SECOND AVE

STATION

ELEVATED STATION

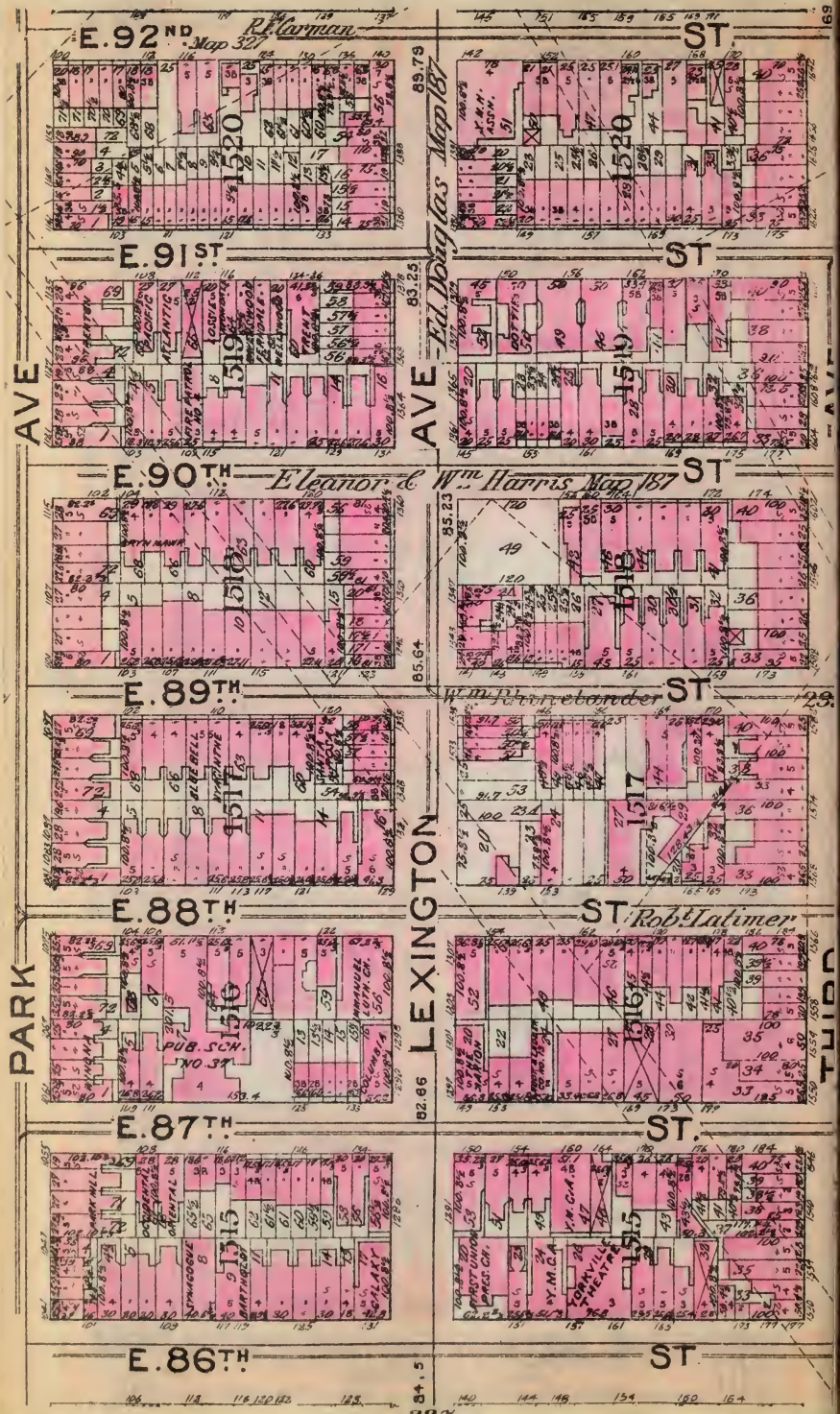
E. 92ND
R. F. Carman Map 327
ST.
E. 91ST
ST
Ed. Douglas Map 187
AVE
AVE
E. 90TH
Eleanor & Wm. Harris Map 187
ST
E. 89TH
Wm. Rhinebender
ST
E. 88TH
ST
Robt. Talmer
PARK
LEXINGTON
PUB. SCH. NO. 37
E. 87TH
ST.
E. 86TH
ST
1520
1519
1518
1517
1516
1515

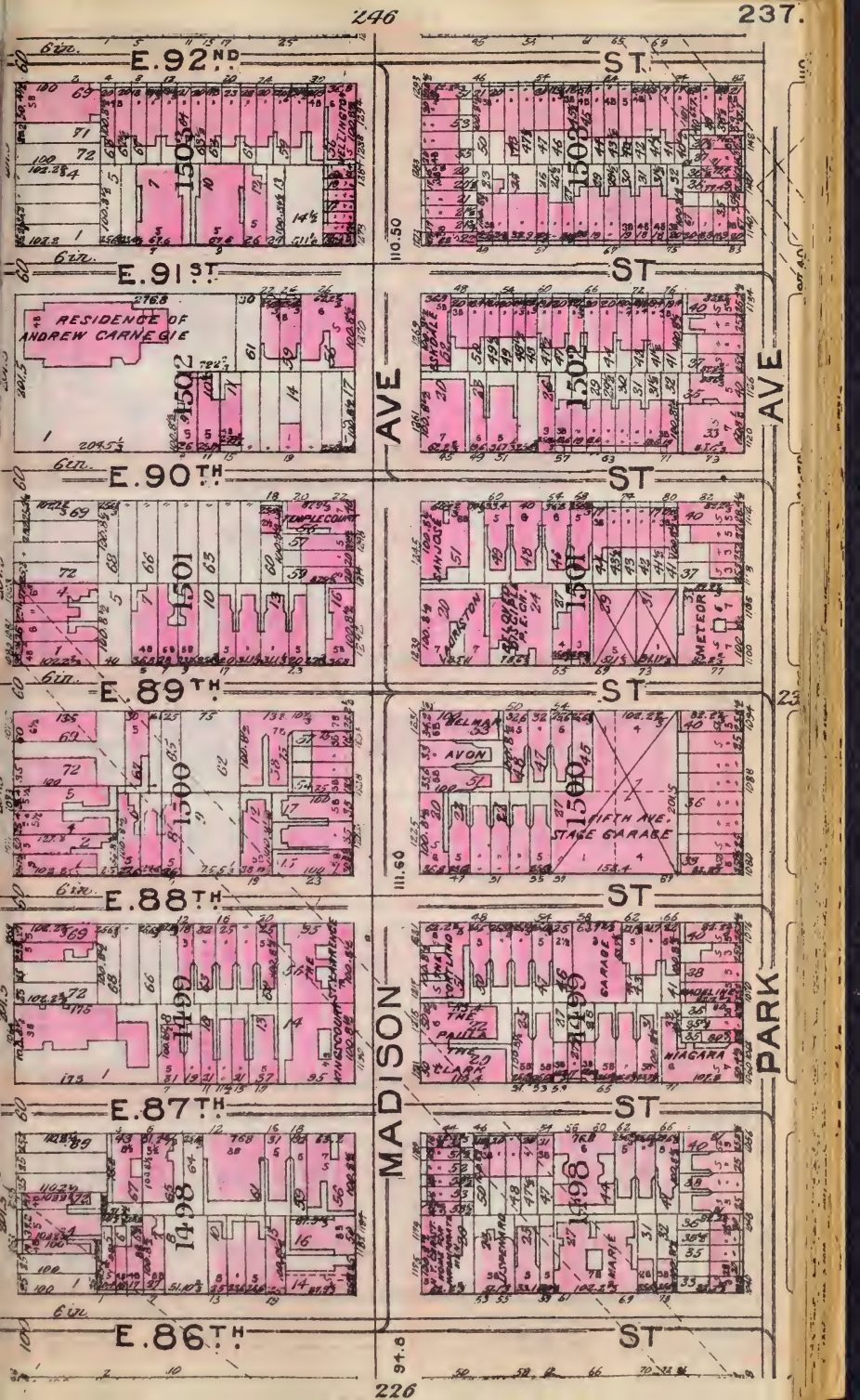
E.92ND ST.
E.91ST ST
E.90TH ST
E.89TH ST
E.88TH ST
E.87TH ST
E.86TH ST
MADISON AVE
PARK AVE
1503
1502
1501
1500
1499
1498
RESIDENCE OF ANDREW CARNEGIE
TEMPLE COURT
SANJOSE
ANDASTON
CEMETERY
WELMA
AVON
FIFTH AVE. STAGE GARAGE
GARAGE
NIAGARA
MARQUIS
MARQUIS STORAGE
PAULA
CLARK
RAVENNA
MAINE

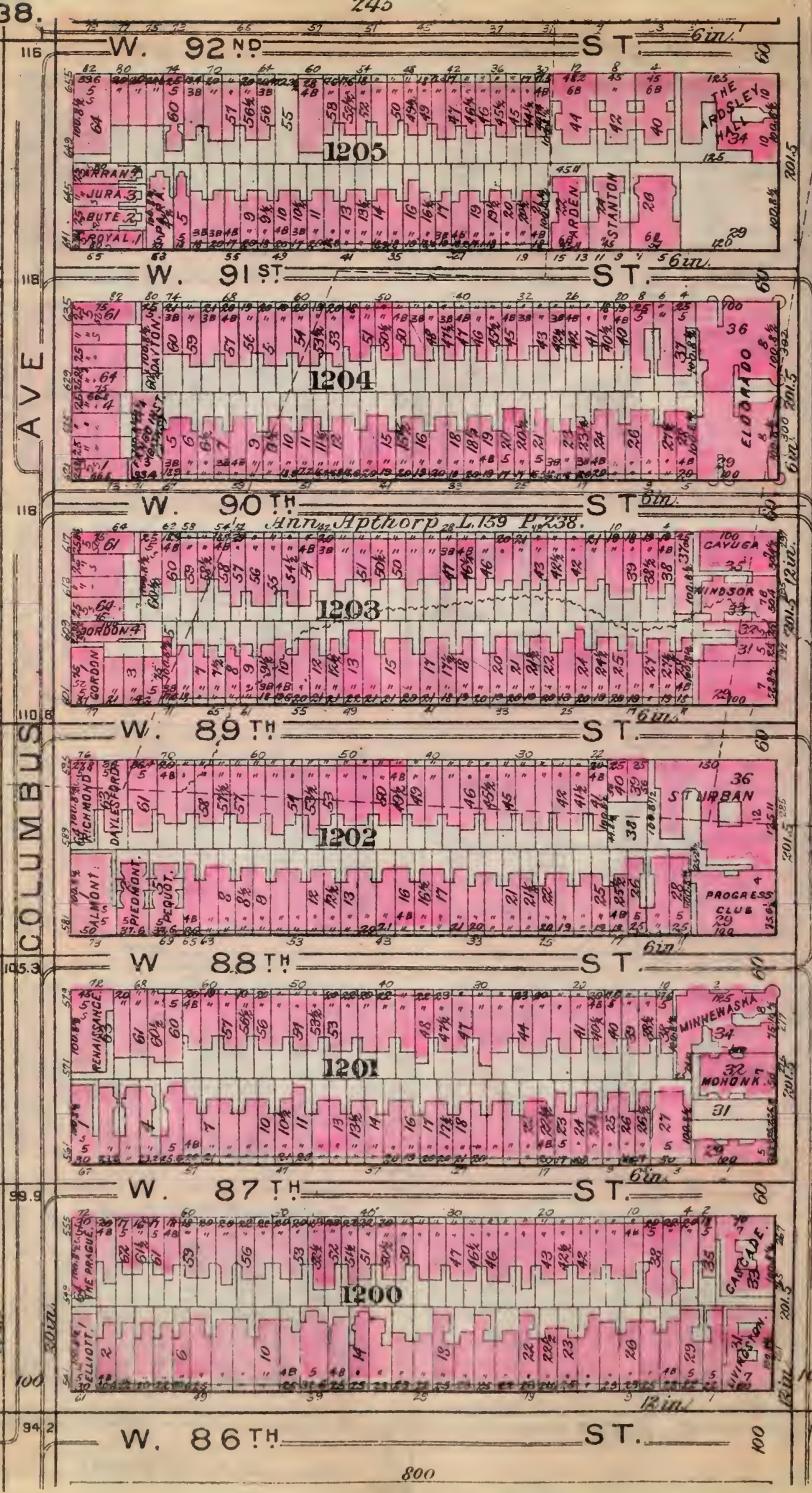
W. 92ND ST.
W. 91ST ST.
W. 90TH ST.
W. 89TH ST.
W. 88TH ST.
W. 87TH ST.
W. 86TH ST.
COLUMBUS AVE
1205
1204
1203
1202
1201
1200
THE ARDSLEY HALL
WARRAN
JURA
BUTE
ROYAL
GARDEN
STANTON
ELDORADO
Ann Apthorp L.139 P.238.
CAYUGA
WINDSOR
GORDON
ST URBAN
RICHMOND
DAVENSPORT
SALMONT
PICCADILLY
PICADOR
PROGRESS CLUB
RENAISSANCE
MINNEWASKA
MOHONK
THE MAGUEY
ELLIOTT
CAMBRIDGE
800
225

W. 92ND ST

WEST PARK BAPT. CHURCH.
1222
TRINITY SCHOOL.
ST. AGNES P.E. CHAPEL.
LIBRARY.
BRENDONE.

W. 91ST ST

Jas. A. Hamilton to A. Thorn L.241 or 244 P.36. Map 216

1221

W. 90TH ST.

STORAGE
1220
GARAGE
ZION AME CHURCH
ST. GORDON CHAPEL
LE ROY
PARRY
PENNEY
GALENA

W. 89TH ST.

PUBLIC SCHOOL NO. 166
1219
NY TELEPHONE BLDG
AMSTERDAM

W 88TH ST.

1218
SUSQUEHANNA
MOHEGAN

W. 87TH ST

1217
SCARBORO
PARK PRES. CHURCH
SCOULLEY
SCARRONDE

W. 86TH ST.

AMSTERDAM AVE

COLUMBUS AVE

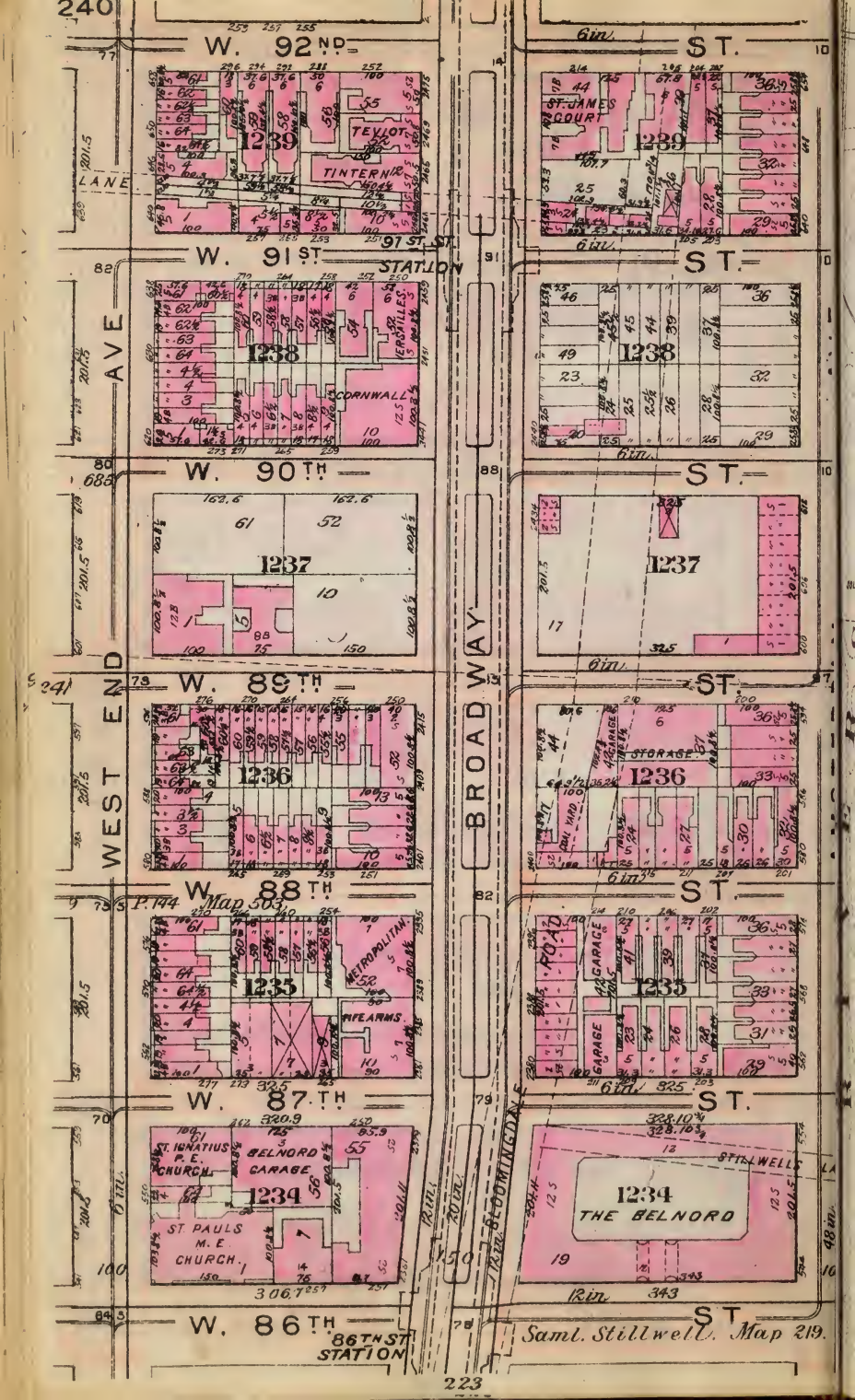
W. 92ND ST.
W. 91ST ST.
W. 90TH ST.
W. 89TH ST.
W. 88TH ST.
W. 87TH ST.
W. 86TH ST.
WEST END AVE
BROADWAY
LANE
91 ST. ST.
91ST STATION
86TH ST STATION
1239
1238
1237
1236
1235
1234
TEYLOT
TINTERN
ST. JAMES COURT
VERSAILLES
CORNWALL
STORAGE
GARAGE
ROAD
METROPOLITAN
MFG. ARMS
ST. IGNATIUS R.C. CHURCH
BELNORD GARAGE
ST. PAULS M.E. CHURCH
THE BELNORD
STILLWELL
IRT BLOOMINGDALE
Saml. Stillwell. Map 219.
P.144 Map 505

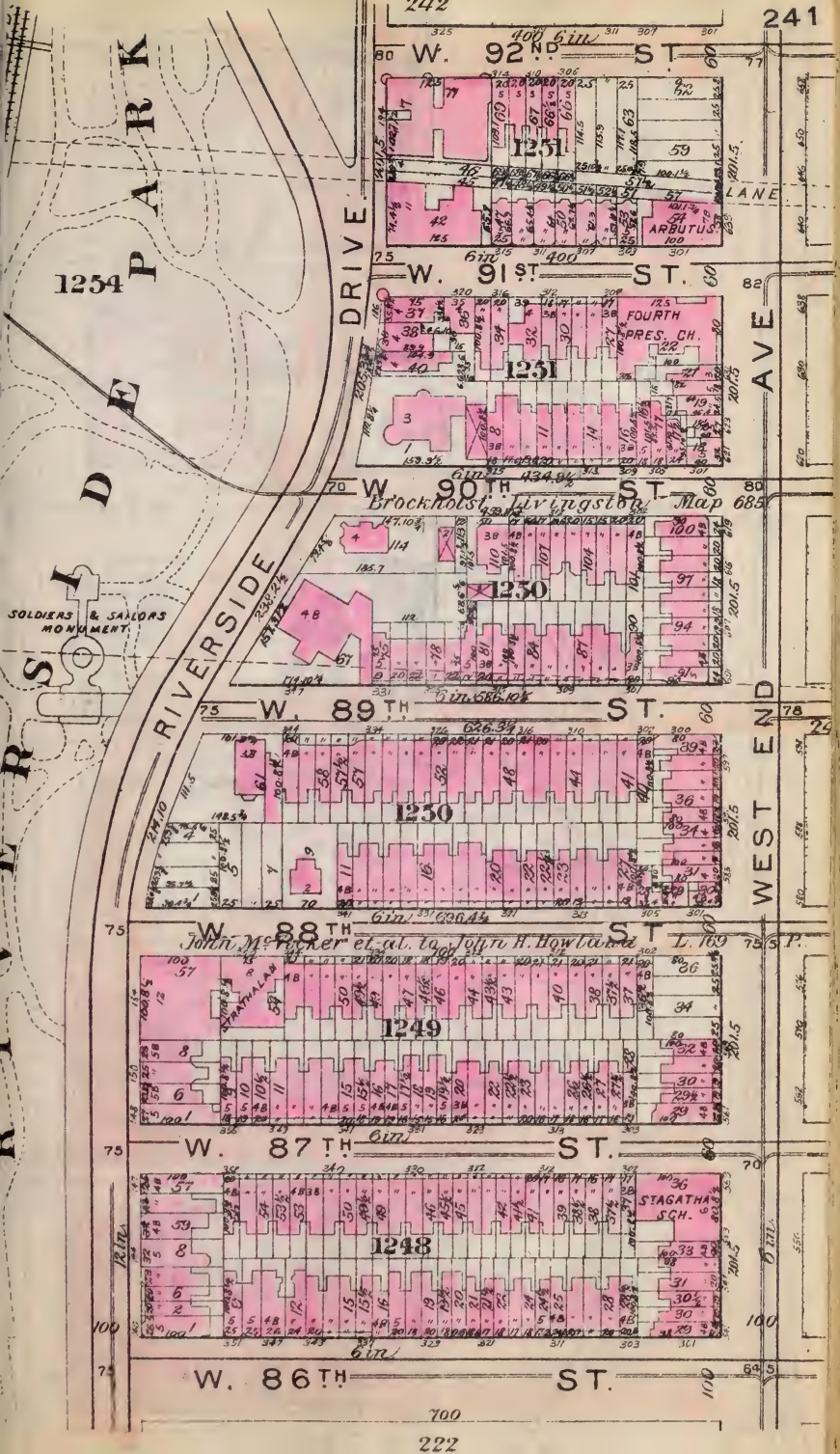
RIVERSIDE PARK
RIVERSIDE DRIVE
WEST END AVE
W. 92ND ST.
W. 91ST ST.
W. 90TH ST.
W. 89TH ST.
W. 88TH ST.
W. 87TH ST.
W. 86TH ST.
ARBUTUS LANE
FOURTH PRES. CH.
Brockholst Livingston Map 685
SOLDIERS & SAILORS MONUMENT
John McFicher et al. to John H. Howland L. 169 P.
STAGATHA SCH.
1251
1250
1249
1248
1254
241
242
700

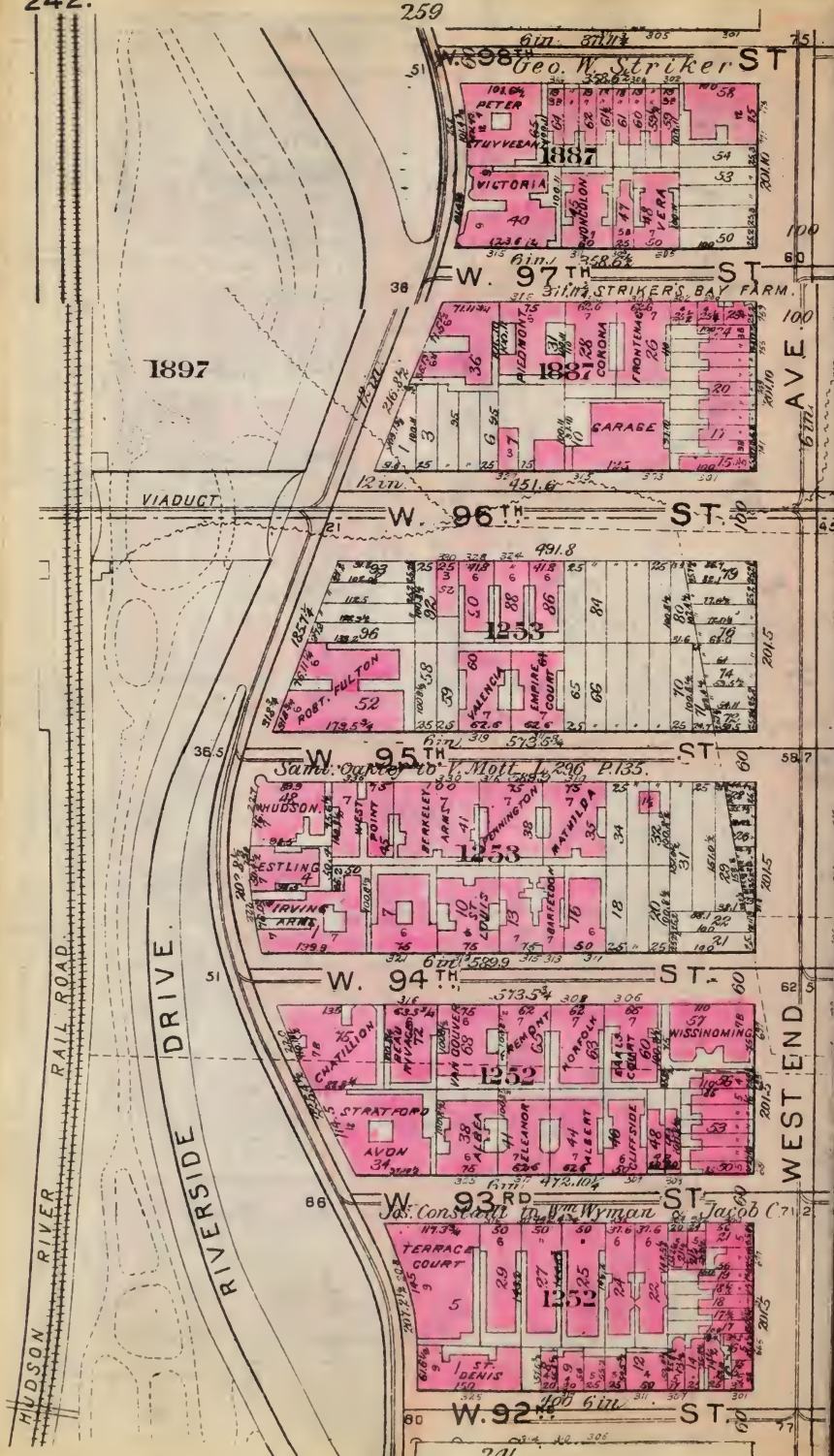
259
W. 98TH ST
Geo. W. Striker
PETER TUYVERAM
1887
VICTORIA
WINDSLOW
VERA
W. 97TH ST
Wm. STRIKER'S BAY FARM.
1897
1887
WIDOWON
CORONA
FRONTENAC
GARAGE
6TH AVE
VIADUCT
W. 96TH ST.
1253
ROBT. FULTON
VALENCIA
EMPIRE COURT
W. 95TH ST
Saml. Carter to J. Mott, L. 296 P. 135.
HUDSON
WEST POINT
BERKELEY ARMS
STONINGTON
MATHILDA
WESTLING
IRVING ARMS
ST. LOUIS
BARFIELD
1253
W. 94TH ST.
CHATILLON
HEAD HUDSON
VAN GOUVER
REMONT
NORFOLK
GRATIS COURT
WISSINOMING
1252
S. STRATFORD
AVON
ALBA
ELEANOR
ALBERT
CLIFFSIDE
W. 93RD ST
Jos. Constant to Wm. Wyman
Jacob C.
TERRACE COURT
1252
ST. DENIS
W. 92ND ST.
241
RIVERSIDE DRIVE
HUDSON RIVER RAIL ROAD
WEST END

258

W. 98 TH ST.

1869

POWELLTON

HOOK & LADDER No 24

CORINSECA

W. 97 TH ST.

1868

HOLYOKE

WILMINGTON

HOLY NAME SCHOOL

HOLY NAME OF JESUS R. C. CHURCH

6TH AVE.

6TH AV

W. 96 TH ST.

96TH ST STATION

1243

WEST END

POWER HO

WASHBASING

TUILERIES

GARAGE

W. 95 TH ST.

David M. Clarkson Map 772

1242

RIVERSIDE

NEWTON

W. 94 TH ST.

Garrett Van Horn Map 828

1241

STUART

HOTEL BONTA

PUBLIC SCHOOL NO. 93.

EV. LUTH. CH. OF THE ADVENT

WEST END

BROADWAY

AMSTERDAM

W. 93 RD ST.

L. 70 P. 70 Map

1240

BLENHEIM

W. 92 ND ST.

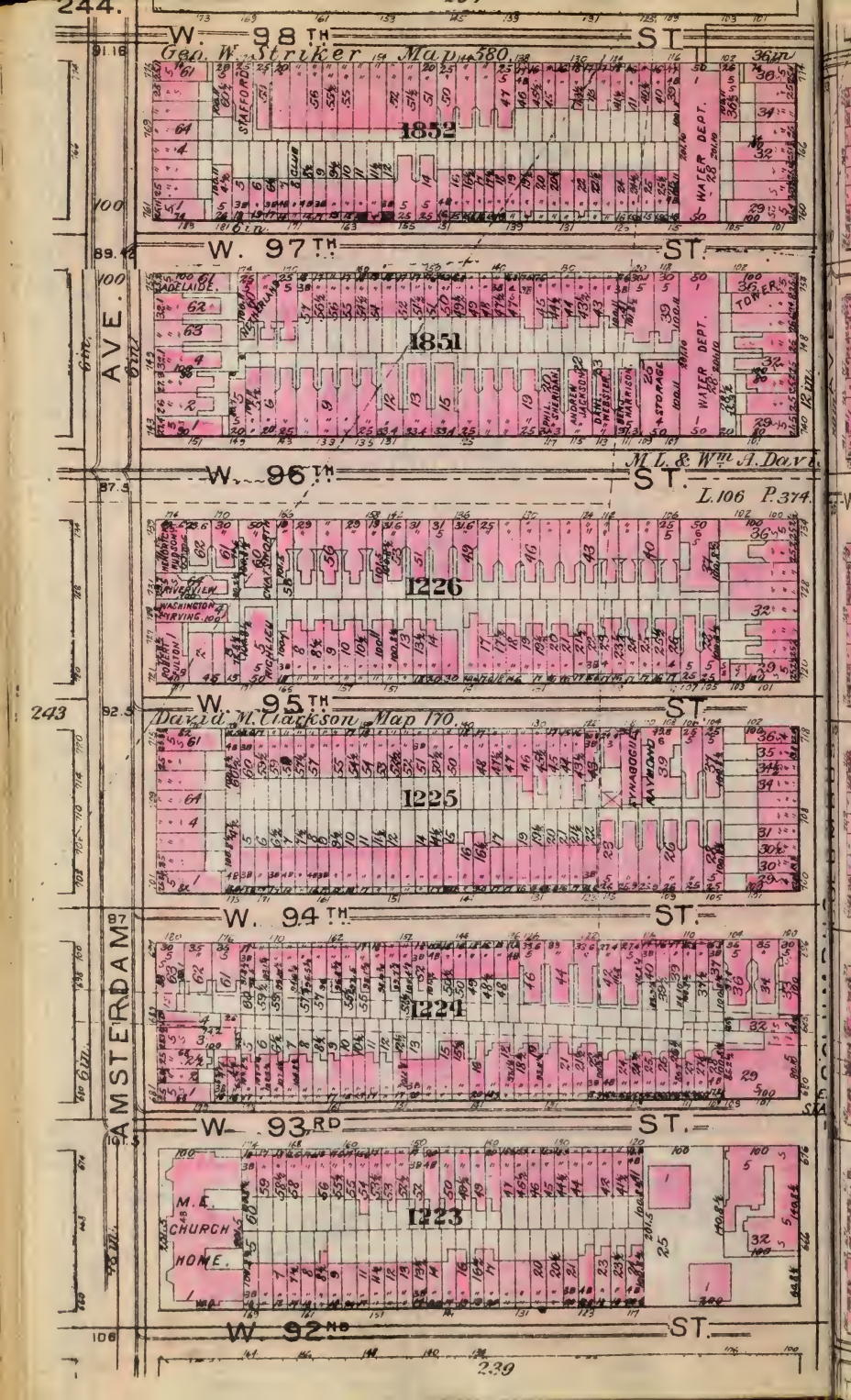
244.
W. 98TH ST.
Geo. W. Striker Map 580.
1852
STAFFORD
WATER DEPT.
W. 97TH ST.
1851
ADELAIDE
TOWER
WATER DEPT.
STORAGE
M. L. & Wm. A. Davis
W. 96TH ST.
L.106 P.374.
1226
RIVERVIEW
WASHINGTON IRVING
243
W. 95TH ST.
David M. Clackson Map 170.
1225
GYMNASIUM
RAYMOND
W. 94TH ST.
1224
AMSTERDAM AVE.
W. 93RD ST.
1223
M. E. CHURCH HOME.
W. 92ND ST.
239

W. 98TH ST.

1833

IRISH SALVADOR

VERSAILLES

W. 97TH ST

Eliza Apthorp

1832

LUCETINE

FIRST CHURCH OF CHRIST. (SCIENTIST.)

AVE.

WEST

Samuel Boyd to John C. Van Den Heuvel L. 132 P. 485 Map 261.

W. 96TH ST.

1209

PRES. CH.

W. 95TH ST.

John C. Van Den Heuvel

1208

FLAVIA

FILLMORE

THE TOWERS

CENTRAL PARK

W. 94TH ST.

1207

ALCYDE

ELMWOOD

GARAGE

MORNAN

GRAM. SCH.

TURPIN

LANE.

W. 93RD ST

1206

HOWELL

LUCERNE

PENMORE

ROSEMARY

KENNARE

RUDOLPH

BRAYTON

CHERBOURG

W. 92ND ST

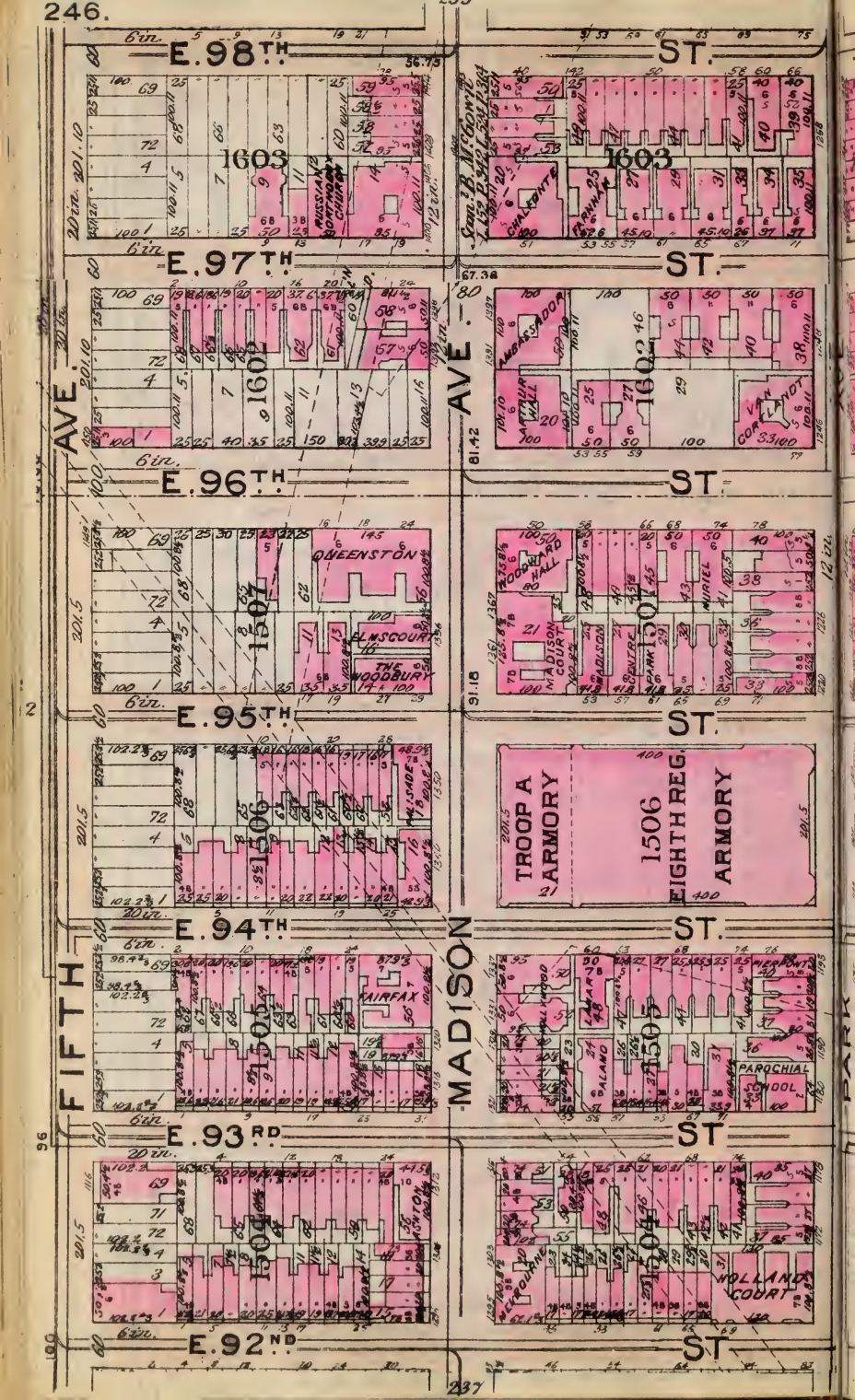
E. 98TH ST.
E. 97TH ST.
E. 96TH ST.
E. 95TH ST.
E. 94TH ST.
E. 93RD ST.
E. 92ND ST.
FIFTH AVE.
MADISON AVE.
1603
1602
1601
1507
1506
1505
1504
QUEENSTON
ELMSCOURT
THE WOODBURY
TROOP A ARMORY
1506 EIGHTH REG. ARMORY
FAIRFAX
PAROCHIAL SCHOOL
HOLLAND COURT
MADISON COURT
MURTEL
PARK


E. 98TH ST.
Marg.t McGown to S. Livingston
L. 330 P. 155 Map 614
E. 97TH ST.
E. 96TH ST.
E. 95TH ST.
E. 94TH ST.
E. 93RD ST.
E. 92ND ST.
Ab.m Duryea to R.F. Carman
L. 323 P. 52 Map 292
R.F. Carman
Map 327
PARK AVE
LEXINGTON AVE
THIRD AVE
13th.
1625
1624
1524
1523
1522
1521
MARY COURT
LIBRARY
ST. FRANCIS DE SALES R.C. CH.
PUBLIC SCHOOL NO. 86
WINAN COURT
SYNAGOGUE
SEWARD
PORTLAND
NEW HAMPSHIRE
VERMONT
MAINE
52.48
62.11
79.75
84.66
40.33
46.92
69.16

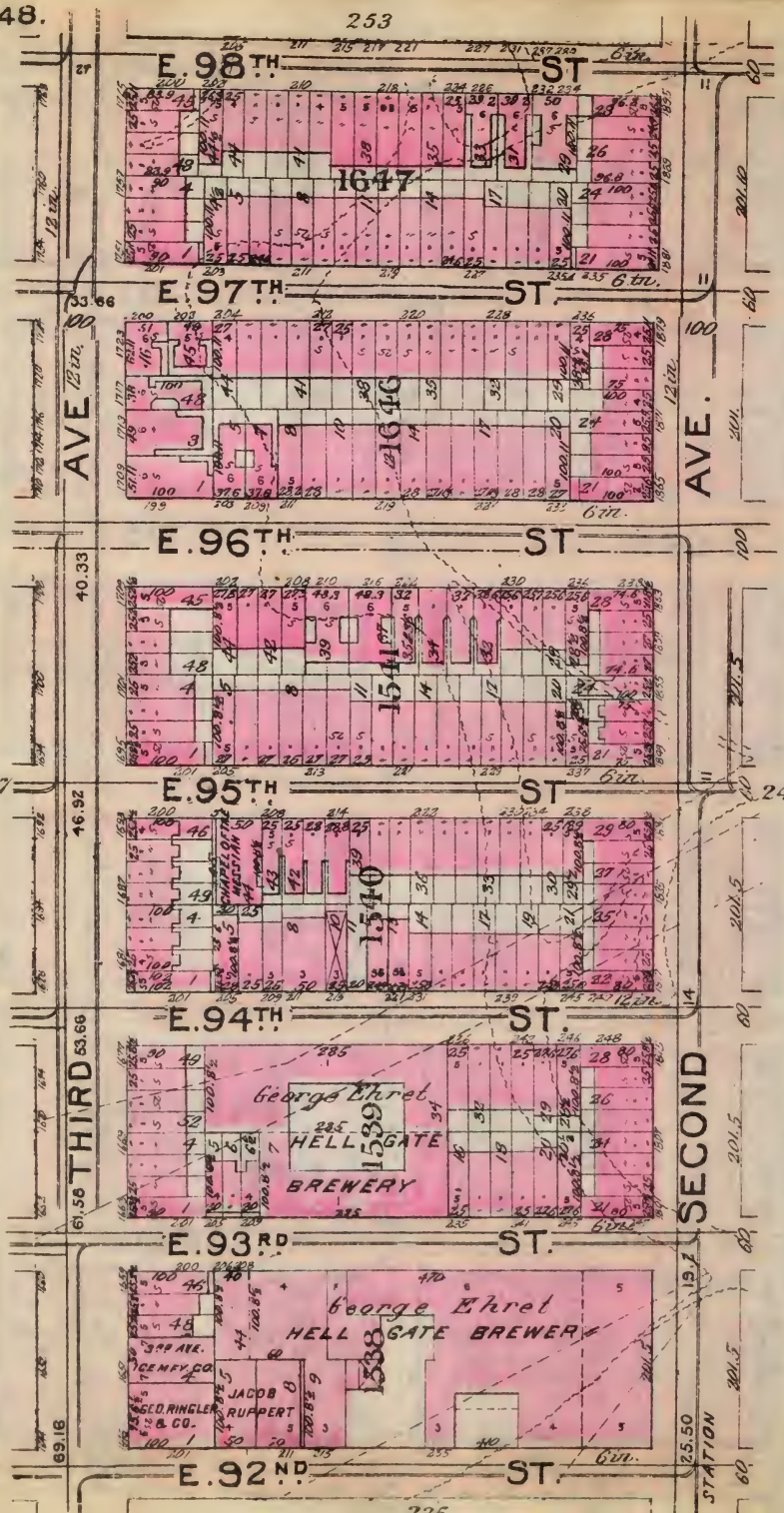
253
E. 98TH ST
1647
E. 97TH ST
1646
AVE. 12th.
AVE.
E. 96TH ST
1541
E. 95TH ST
247
249
1540
CHAPEL OF THE MESSIAH
E. 94TH ST.
George Ehret
HELL GATE
BREWERY
1539
THIRD
SECOND
E. 93RD ST.
George Ehret
HELL GATE BREWERY
1538
3RD AVE. CEMETY CO.
JACOB RUPPERT
GEO. RINGLER & CO.
E. 92ND ST.
STATION
225

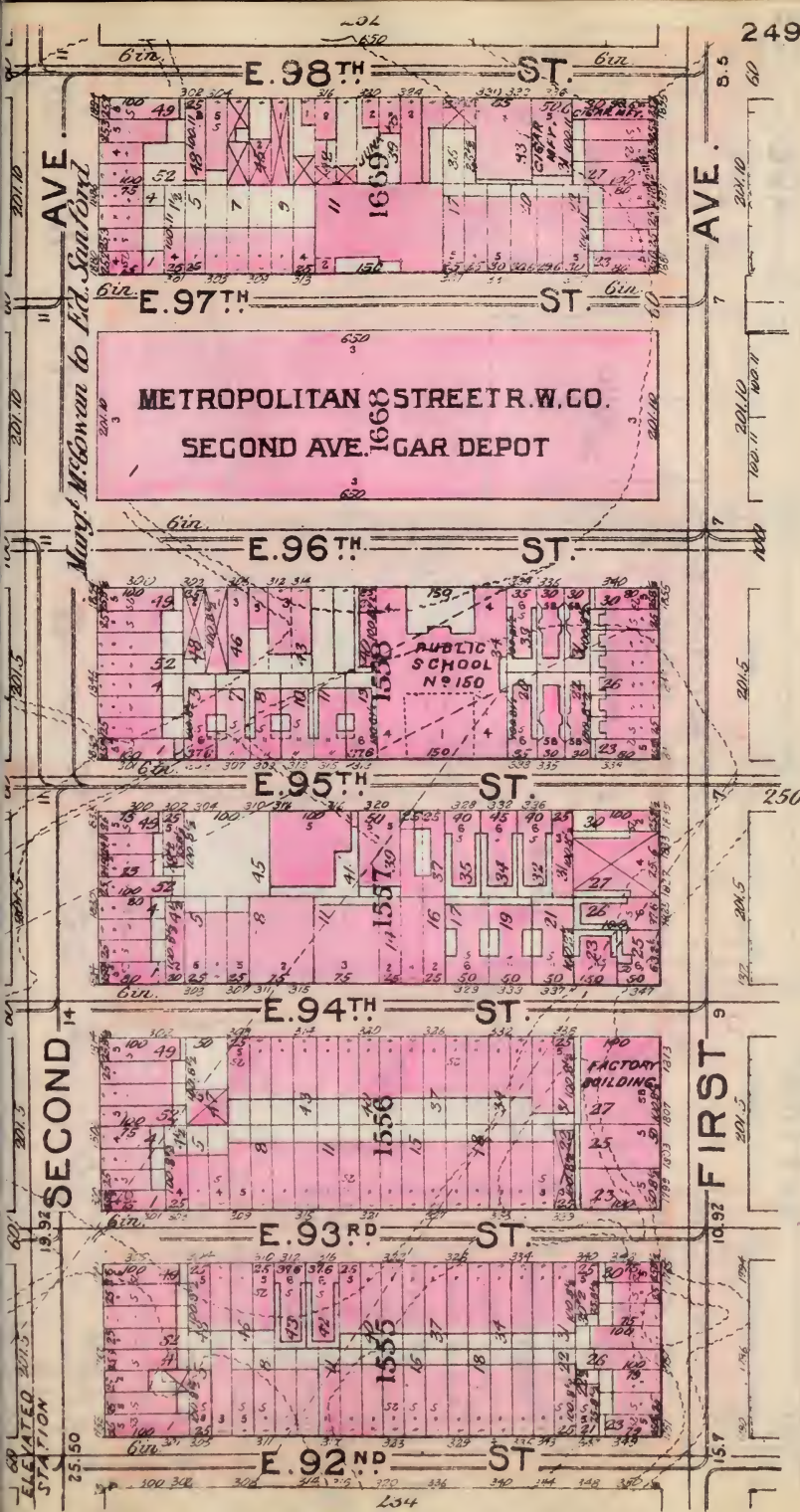
E. 98TH ST.
E. 97TH ST.
E. 96TH ST.
E. 95TH ST.
E. 94TH ST.
E. 93RD ST.
E. 92ND ST.
SECOND AVE.
FIRST AVE.
Marg.t McGowan to Ed. Sanford
METROPOLITAN STREET R.W. CO.
SECOND AVE. CAR DEPOT
PUBLIC SCHOOL No 150
FACTORY BUILDING
CIGAR MFT.
ELEVATED STATION
1669
1668
1553
1551
1556
1555
650
250
234

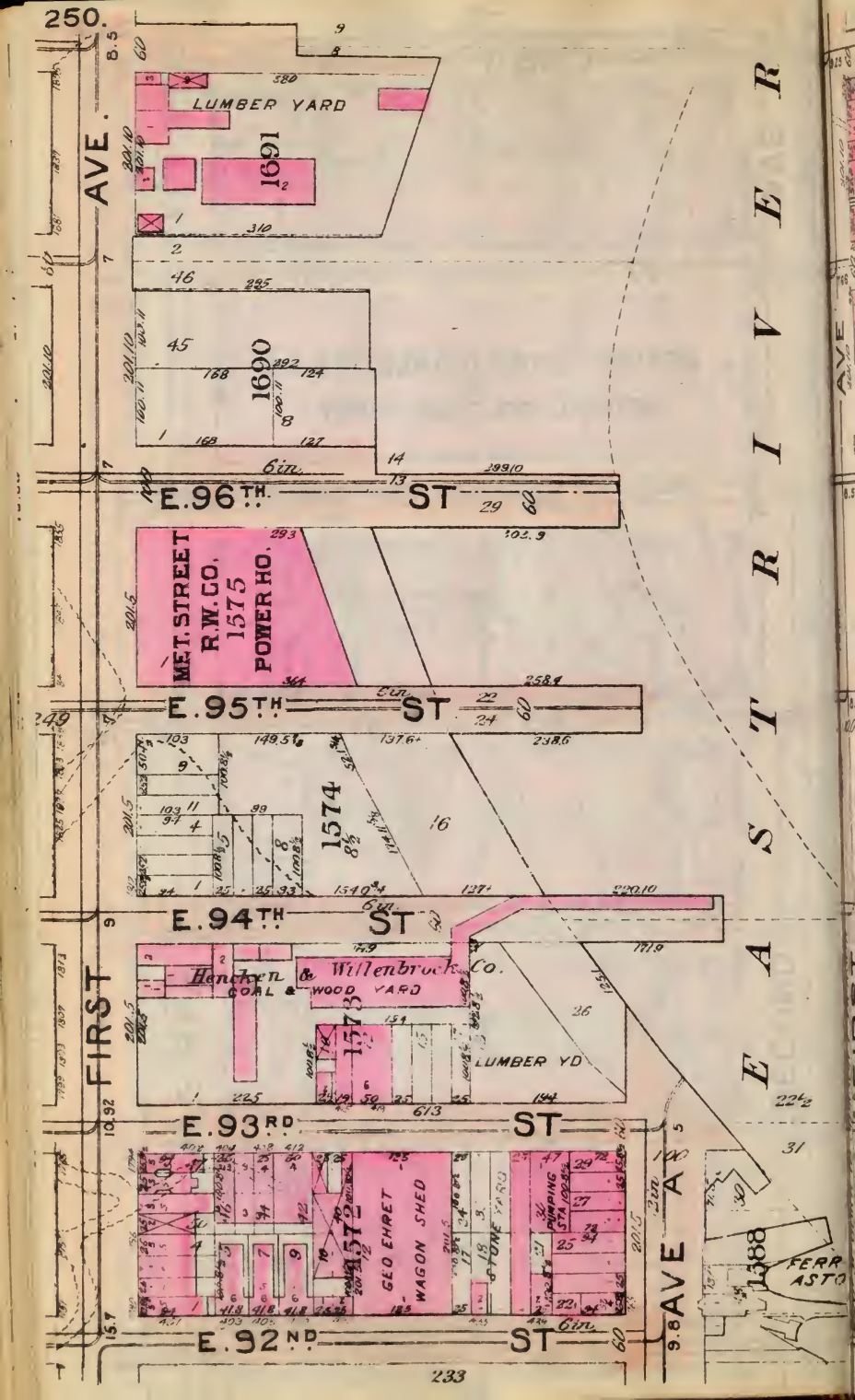
LUMBER YARD
1691
1690
E. 96TH ST
MET. STREET R.W. CO. 1575 POWER HO.
E. 95TH ST
1574
E. 94TH ST
Henchen & Willenbrock Co.
COAL & WOOD YARD
1573
LUMBER YD
E. 93RD ST
1572
GEO EHRET WAGON SHED
STONE YARD
PUMPING STA
E. 92ND ST
FIRST AVE.
AVE A
EAST RIVER
1588
FERR ASTO

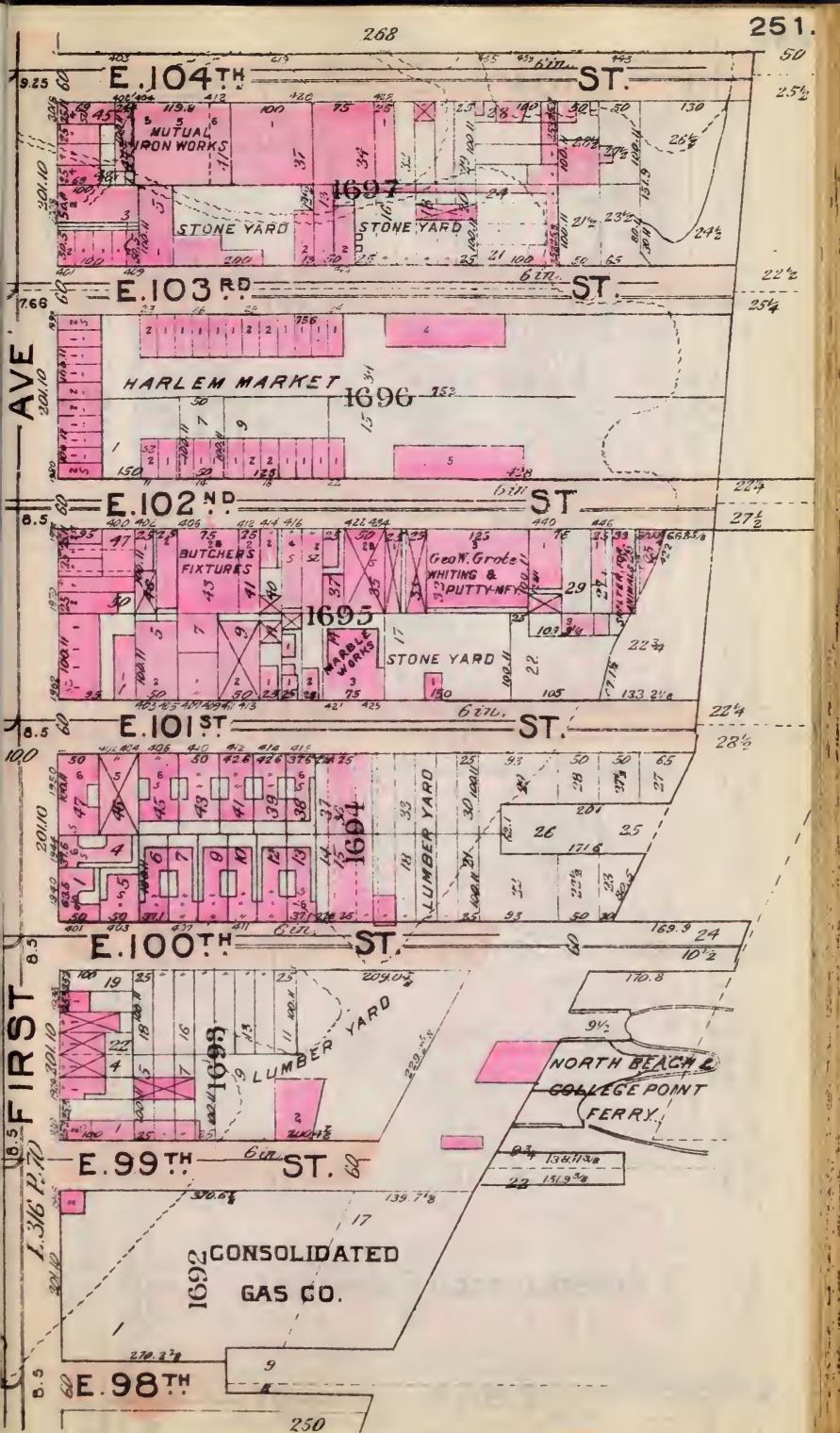
E. 104TH ST.
MUTUAL IRON WORKS
1697
STONE YARD
STONE YARD
E. 103RD ST.
HARLEM MARKET
1696
E. 102ND ST
BUTCHERS FIXTURES
Geo. W. Grote WHITING & PUTTY MFG
1695
MARBLE WORKS
STONE YARD
E. 101ST ST.
1694
LUMBER YARD
E. 100TH ST.
1693
LUMBER YARD
NORTH BEACH & COLLEGE POINT FERRY
E. 99TH ST.
1692
CONSOLIDATED GAS CO.
E. 98TH
FIRST AVE
L. 36 P. 70

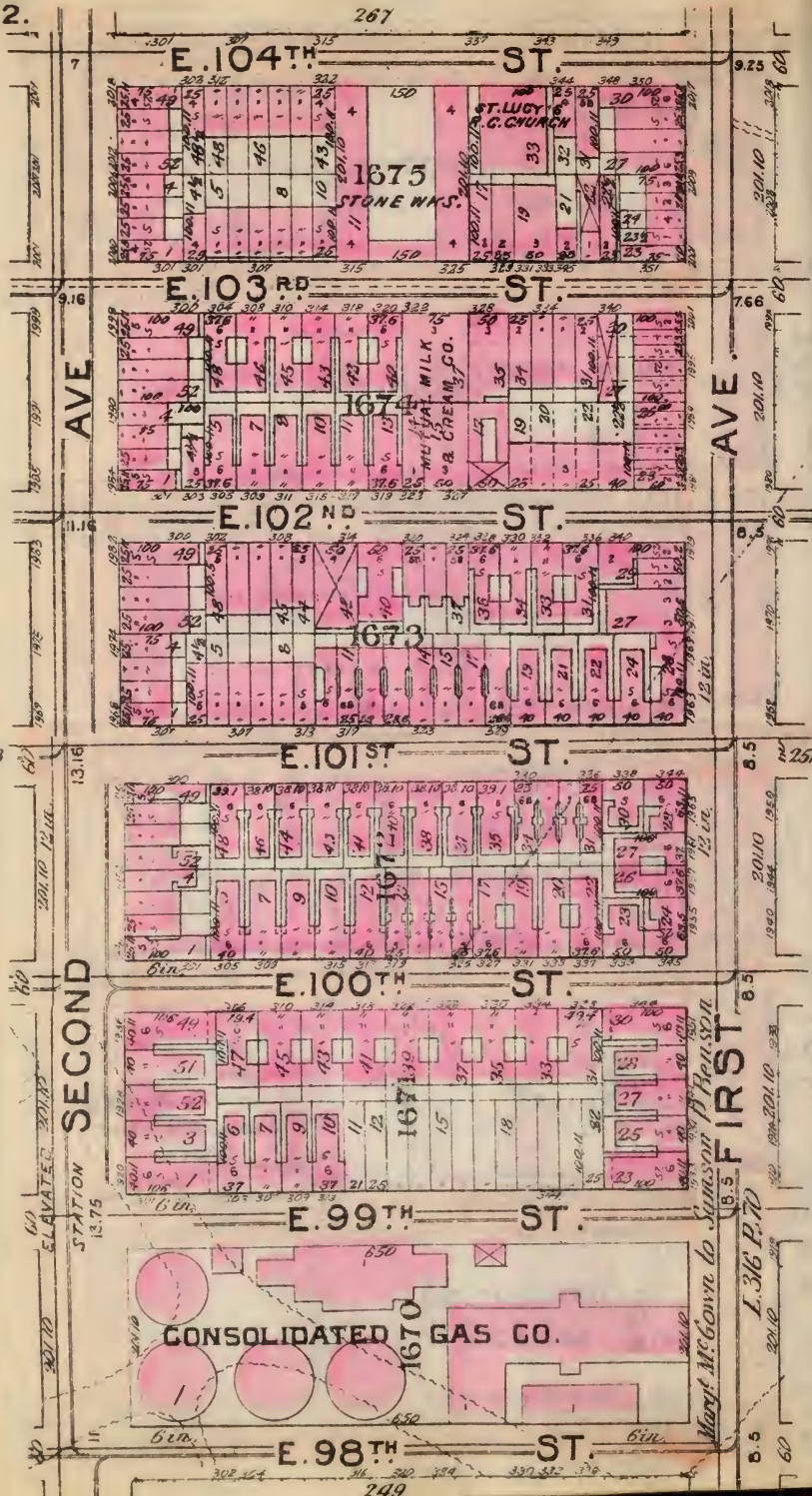
E. 104TH ST.
E. 103RD ST.
E. 102ND ST.
E. 101ST ST.
E. 100TH ST.
E. 99TH ST.
E. 98TH ST.
SECOND AVE
FIRST AVE
ELEVATED STATION
ST. LUCY'S C. CHURCH
1675
STONE WKS.
1674
NEW YORK MILK & CREAM CO.
1673
1672
1671
1670
CONSOLIDATED GAS CO.
Mary E. McGown to Sunson & Benson
L. 36 P. 70
267
249

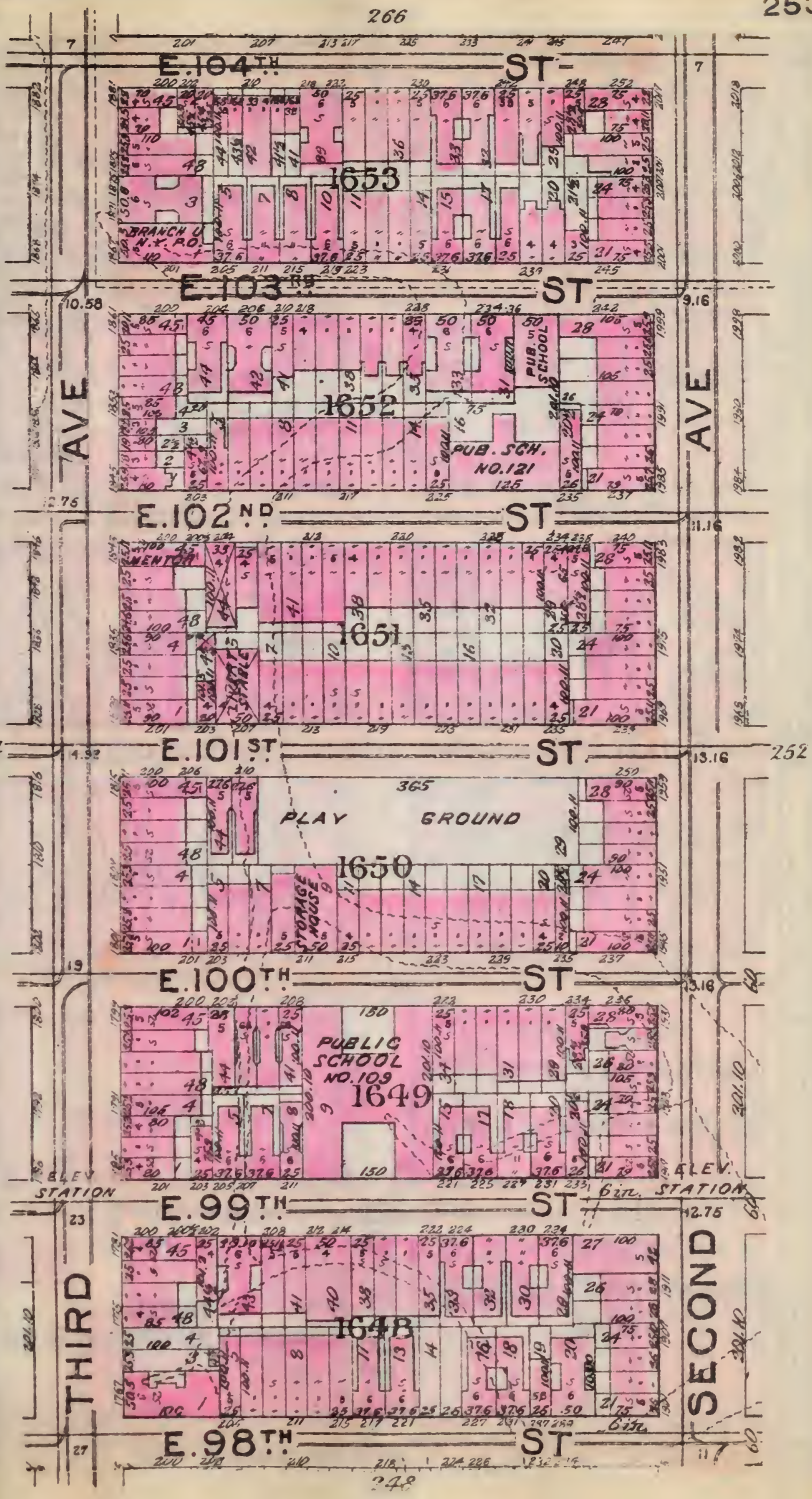
266
E.104TH ST
1653
BRANCH U.R.R.
E.103RD ST
1652
PUB. SCH. NO.121
PUB. SCHOOL
E.102ND ST
1651
MENTOR
E.101ST ST
PLAY GROUND
365
1650
STORAGE HOUSE
E.100TH ST
PUBLIC SCHOOL NO.109
1649
ELEV. STATION
E.99TH ST
1648
E.98TH ST
THIRD AVE
SECOND AVE
252
254
248

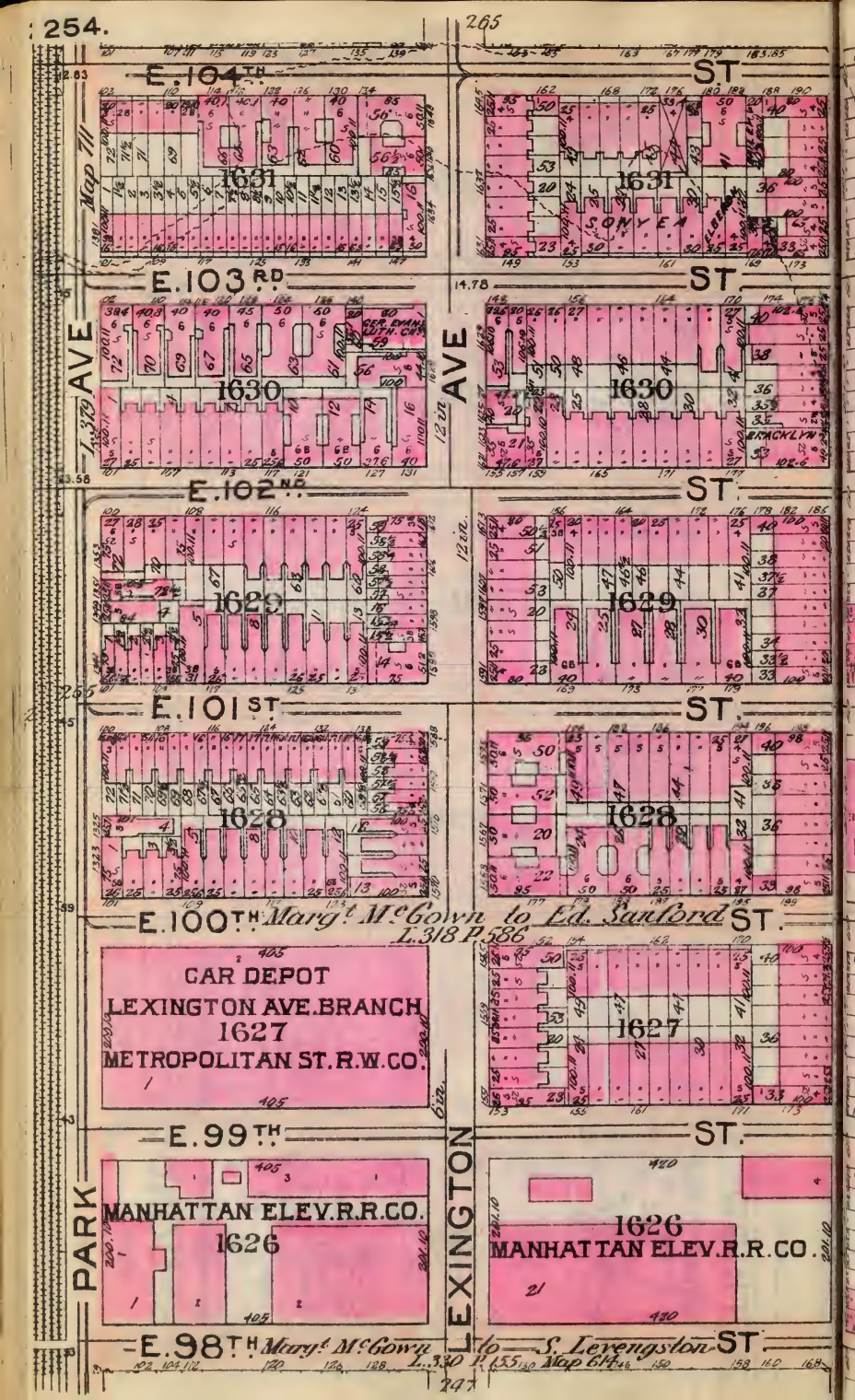
E. 104TH ST
E. 103RD ST
E. 102ND ST
E. 101ST ST
E. 100TH ST
E. 99TH ST
E. 98TH ST
PARK AVE
LEXINGTON AVE
Map 711
1631
1630
1629
1628
1627
1626
CAR DEPOT
LEXINGTON AVE. BRANCH
1627
METROPOLITAN ST. R.W. CO.
MANHATTAN ELEV. R.R. CO.
1626
MANHATTAN ELEV. R.R. CO.
Marg.t McGown to Ed. Sanford
L. 318 P. 586
Marg.t McGown to S. Livingston
L. 330 P. 155
Map 614

E. 104TH ST.

PUB. SCH.

1609

NO. 171

E. 103RD ST.

1608

E. 102ND ST.

1607

PARKVIEW

PEOPLE'S TABERNACLE

E. 101ST ST.

1606

MT. SINAI HOSPITAL

E. 100TH ST.

1605

CLEMENT COURT

E. 99TH ST.

1604

HOFFMAN COURT

E. 98TH ST.

MADISON AVE.

MARY E. McGOWAN to SAMPSON B. McGOWAN

N. Y. & H. R. R.

PARK AVE.

THEOUANC

LORRAINE

LUCINDA

RAMISTON

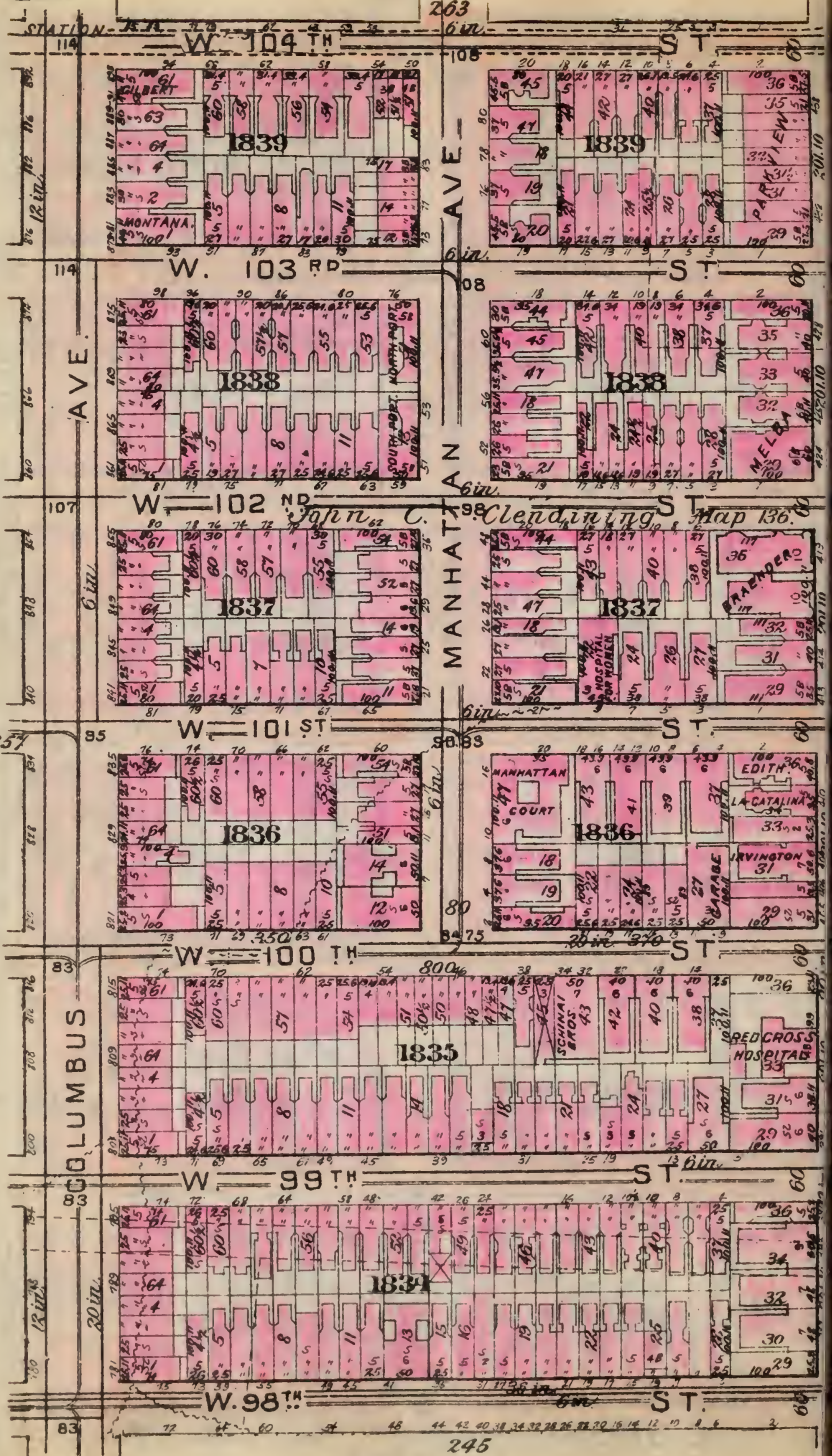
STATION-R.R.
W. 104TH ST
W. 103RD ST
W. 102ND ST
W. 101ST ST
W. 100TH ST
W. 99TH ST
W. 98TH ST
COLUMBUS AVE
MANHATTAN AVE
PARKVIEW
MELBA
FRAMPTON
HOSPITAL FOR WOMEN
MANHATTAN COURT
EDITH
LA CATALINA
IRVINGTON
GARAGE
SCHINAI BROS
RED CROSS HOSPITAL
MONTANA
GILBERT
NORTH PORT
SOUTH PORT
1839
1838
1837
1836
1835
1834
John C. Clendining Map 136.

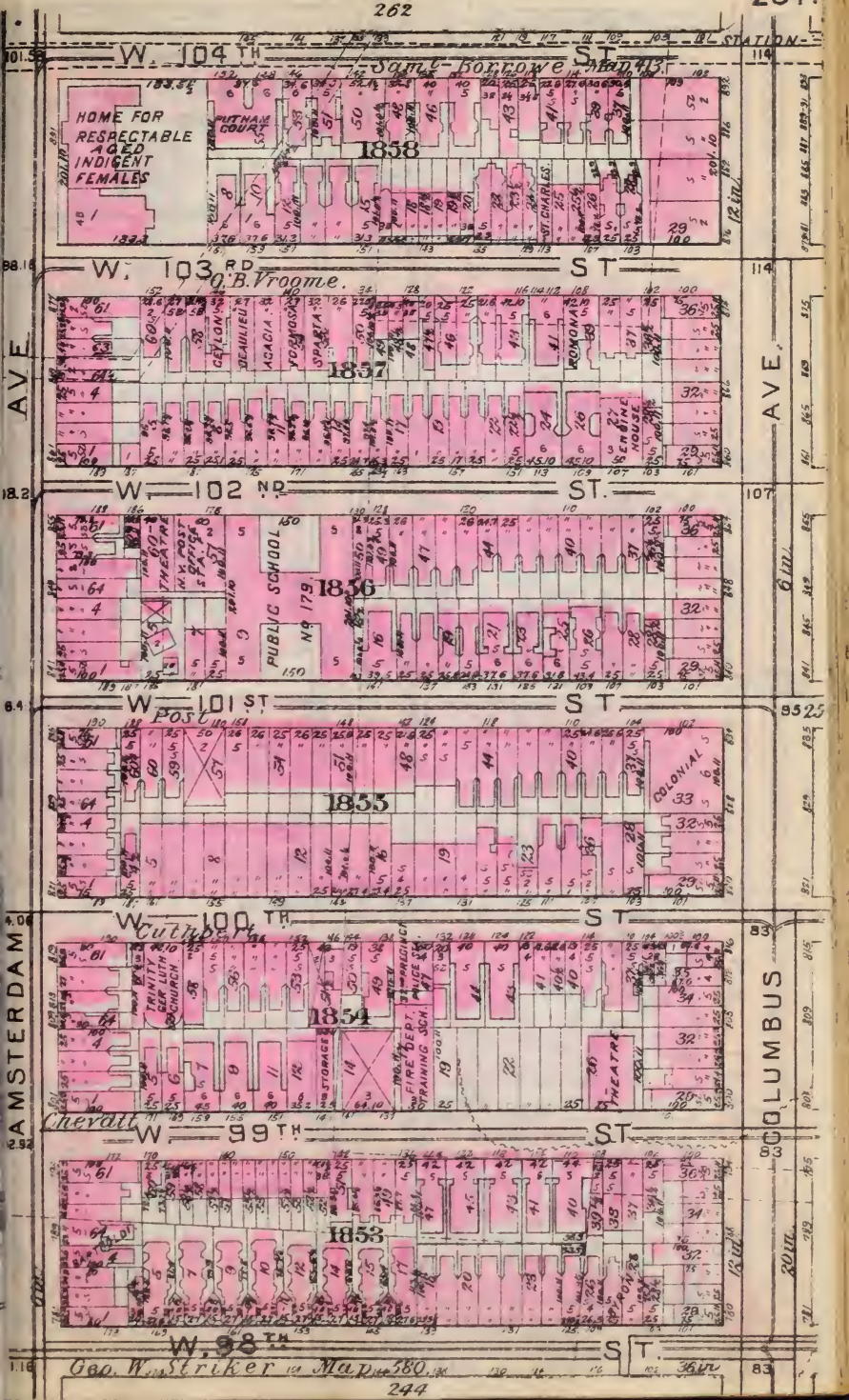
262
W. 104TH ST
Samuel Borrowe Map 43
HOME FOR RESPECTABLE AGED INDIGENT FEMALES
PUTNAM COURT
1858
W. 103RD ST
O.B. Vroome.
AVE
CEYLON
DEADLIED
ACACIA
VOROSS
SPARTA
1857
ROMONA
ENGINE HOUSE
W. 102ND ST.
THEATRE
POST OFFICE
PUBLIC SCHOOL No 179
1856
W. 101ST ST
Post
1855
COLONIAL
W. 100TH ST
Cuttper
TRINITY ELV. LUTH CHURCH
1854
STORAGE
FIRE DEPT. TRAINING SCH.
THEATRE
COLUMBUS
AMSTERDAM
Cheratt
W. 99TH ST
1853
W. 98TH ST.
Geo. W. Striker Map 580.
244

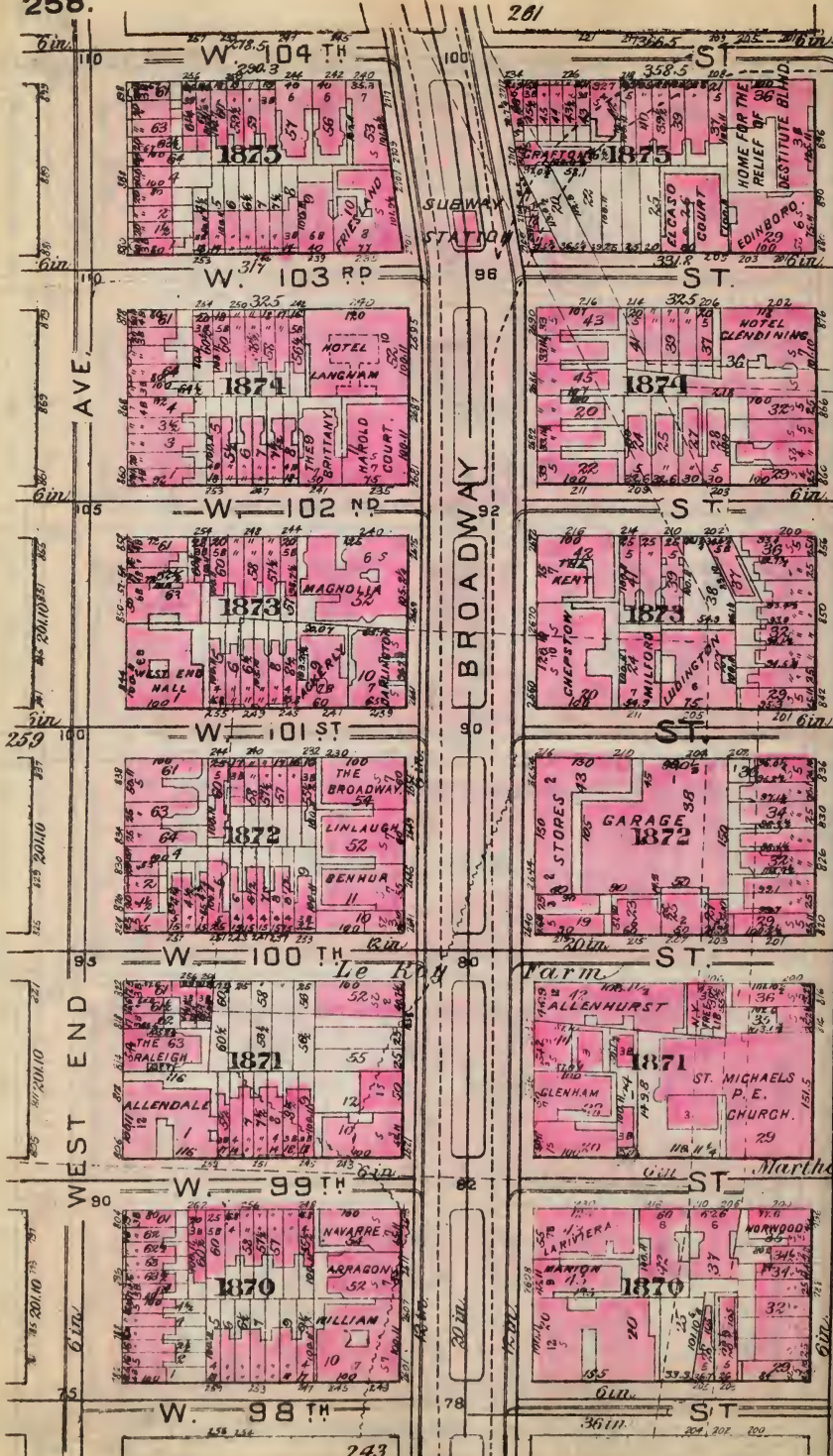
W. 104 TH ST.
W. 103 RD ST.
W. 102 ND ST.
W. 101 ST ST.
W. 100 TH ST.
W. 99 TH ST.
W. 98 TH ST.
WEST END AVE.
BROADWAY
SUBWAY STATION
1875
1874
1873
1872
1871
1870
FRIESLAND
CRAFTON
LEGASO COURT
HOME FOR THE RELIEF OF DESTITUTE BLIND
EDINBORO
HOTEL LANGHAM
THE BRITTANY
HAROLD COURT
HOTEL GLENDINING
MAGNOLIA
WEST END HALL
CARLTON
THE KENT
CHESTON
MILFORD
LIDINGTON
THE BROADWAY
LINLAUGH
BENHUR
GARAGE
STORES
THE RALEIGH
ALLENDALE
ALLENHURST
GLENHAM
ST. MICHAELS P.E. CHURCH
NAVARRE
ARRAGON
WILLIAM
LA RIVIERA
MANION
NORWOOD
Le Roy
Farm
Marthe

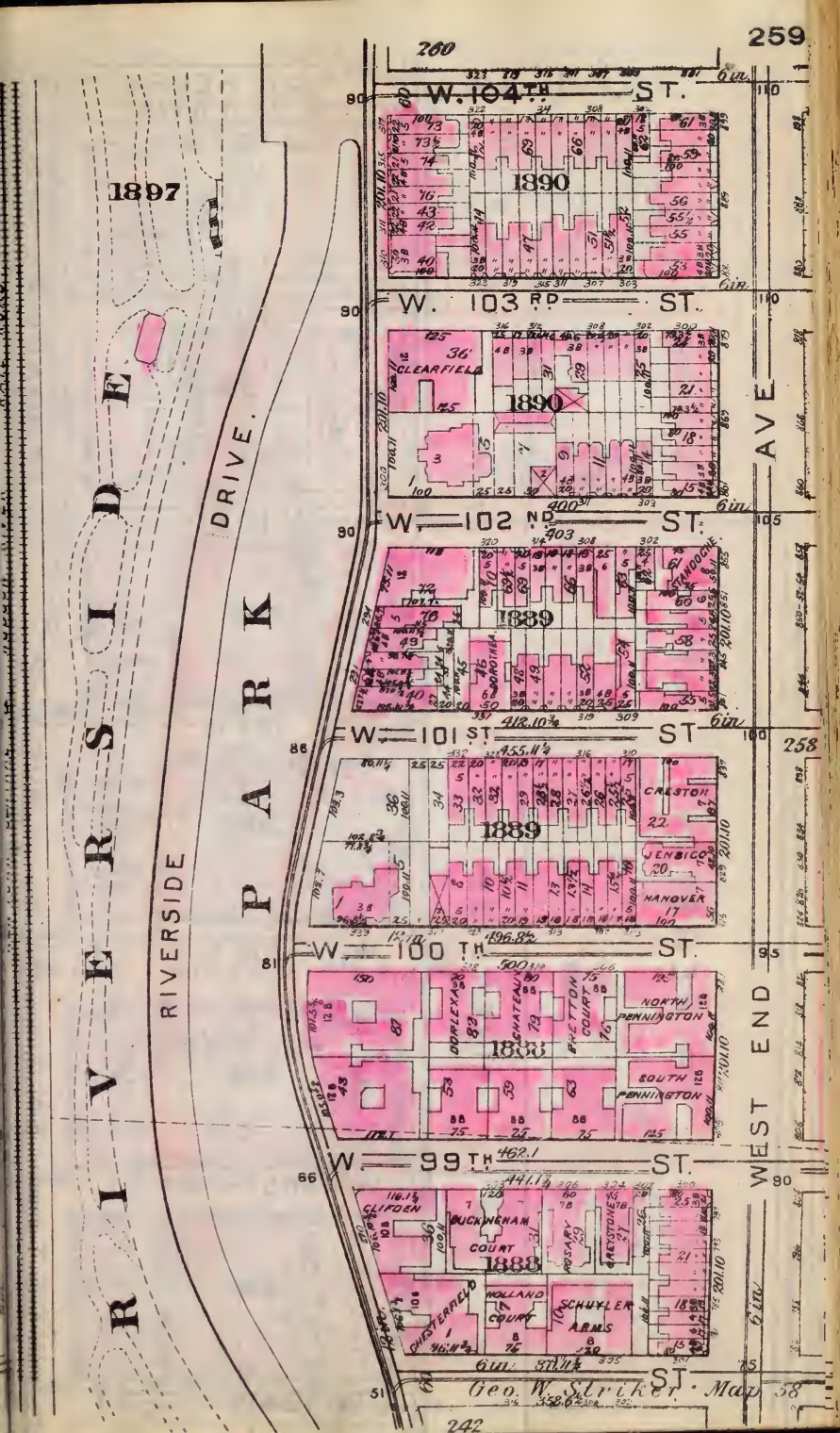
260
W. 104TH ST.
W. 103RD ST.
W. 102ND ST.
W. 101ST ST.
W. 100TH ST.
W. 99TH ST.
RIVERSIDE DRIVE
RIVERSIDE PARK
WEST END AVE
1897
1890
1890
1889
1889
1888
1888
CLEARFIELD
STANDOCHE
DOROTHEA
CRESTON
JENBICO
HANOVER
DUPLEX
CHATEAU
PRESTON COURT
NORTH PENNINGTON
SOUTH PENNINGTON
CLIFDEN
BUCKINGHAM COURT
ROSARY
GREYSTONE
CHESTERFIELD
HOLLAND COURT
SCHUYLER ARMS
Geo. W. Stricker · Map 58
242

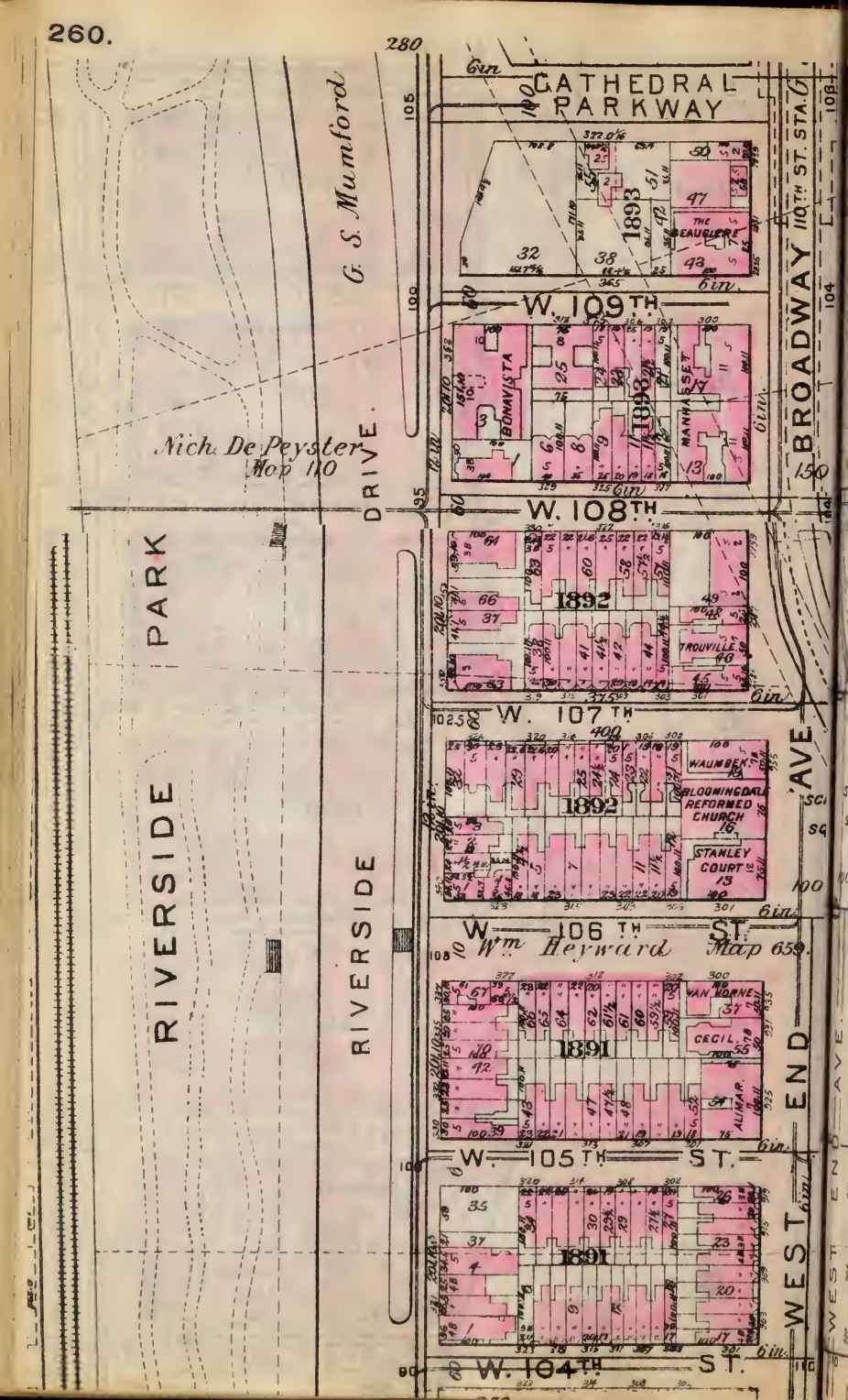
CATHEDRAL PARKWAY
W. 109TH
W. 108TH
W. 107TH
W. 106TH ST.
W. 105TH ST.
W. 104TH ST.
BROADWAY
110TH ST. STA.
WEST END AVE.
RIVERSIDE PARK
RIVERSIDE DRIVE
G. S. Mumford
Nich. De Peyster Map 110
Wm Heyward Map 659
1893
1892
1891
THE CAULDERE
BONAVISTA
MANHASSET
TROUVILLE
WAUMBEK
BLOOMINGDALE REFORMED CHURCH
STANLEY COURT
VAN NORNE
CECIL
ALMAR

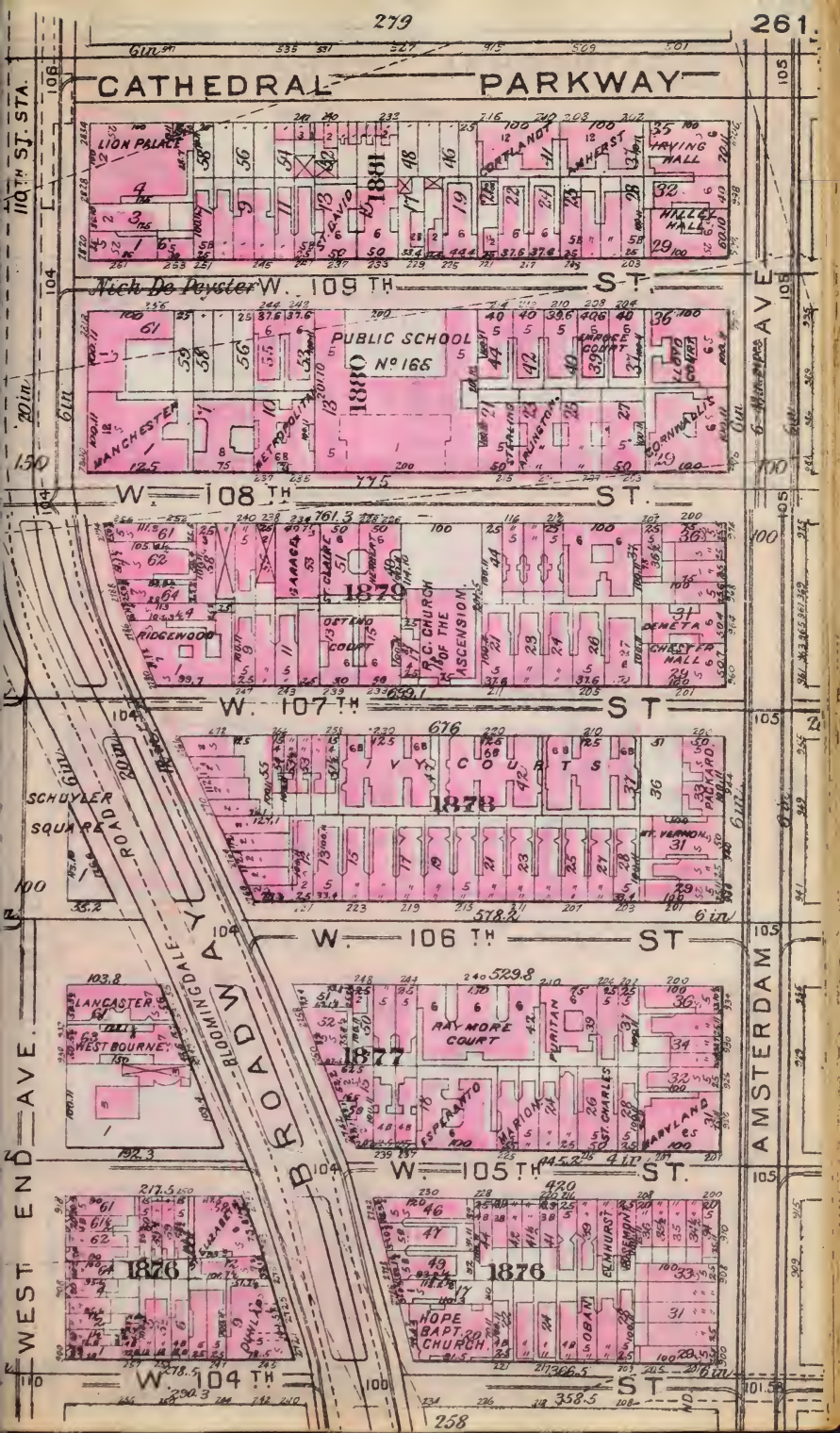
CATHEDRAL PARKWAY
110TH ST. STA.
LION PALACE
1881
DAVID
PORTLAND
AMHERST
IRVING HALL
WILLIS HALL
Nick De Peyster
W. 109 TH ST.
PUBLIC SCHOOL No 166
1880
MANCHESTER
METROPOLITAN
ARLINGTON
FRANCIS COURT
LLOYD COURT
NORWOOD
AMSTERDAM AVE.
W. 108 TH ST.
1879
SAMARA
ST. CLARE
R.C. CHURCH OF THE ASCENSION
RIDGEWOOD
OSTLIND COURT
DEMETA
CHESTER HALL
W. 107 TH ST
IVY COURTS
1878
SCHUYLER SQUARE
PACKARD HALL
ST. VERNON
W. 106 TH ST
LANCASTER
WESTBOURNE
RAYMORE COURT
PURITAN
1877
ESPERANTO
MARION
ST. CHARLES
MARYLAND
W. 105 TH ST.
WEST END AVE.
BROADWAY
BLOOMINGDALE ROAD
1876
CHILLAS
ELMHURST
HOPE BAPT. CHURCH
W. 104 TH ST

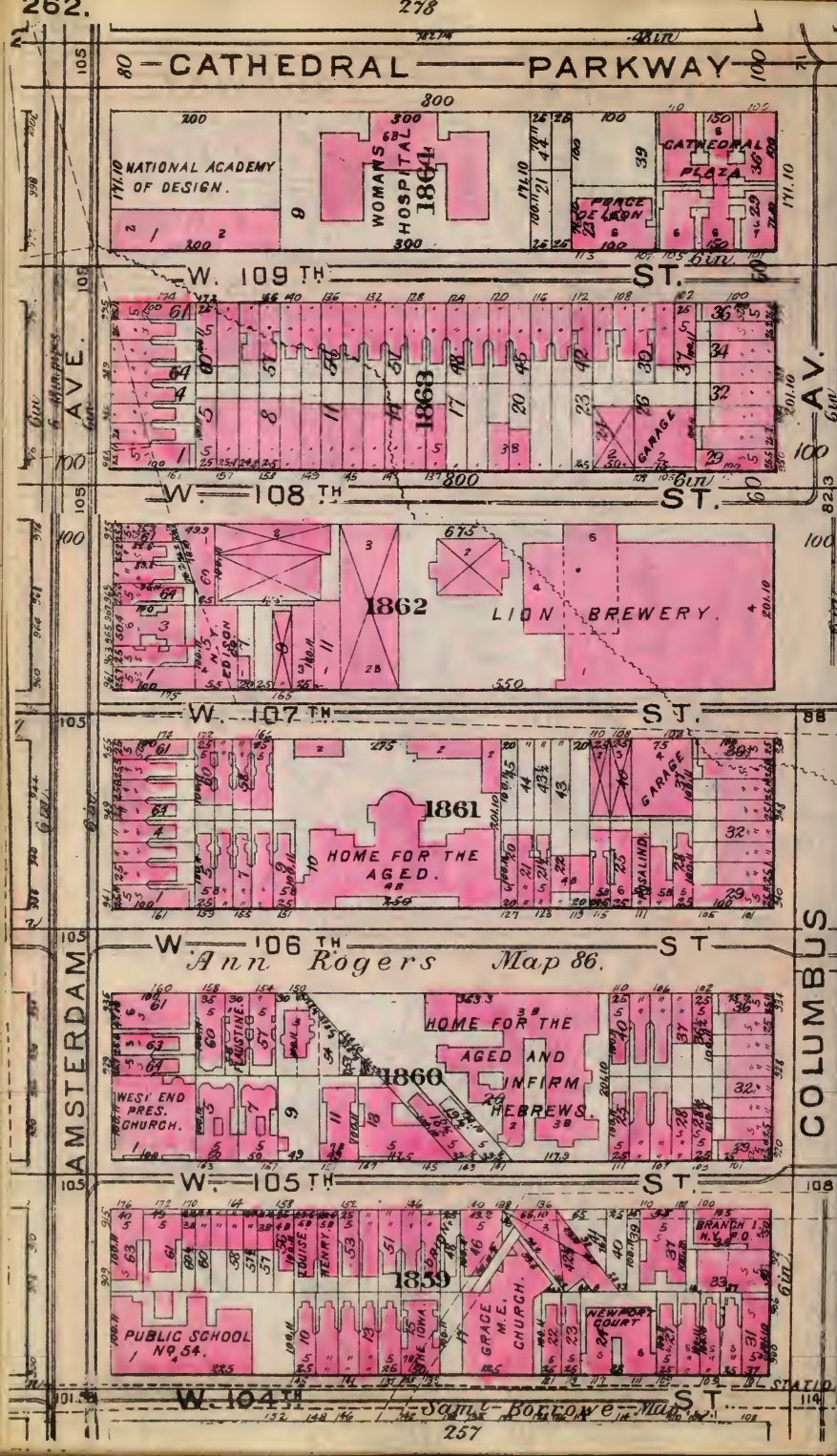
CATHEDRAL PARKWAY
NATIONAL ACADEMY OF DESIGN.
WOMAN'S HOSPITAL 1864
CATHEDRAL PLAZA
PARCE DE LEON
W. 109 TH ST.
1863
GARAGE
W. 108 TH ST.
1862
LION BREWERY.
EDISON
W. 107 TH ST.
1861
HOME FOR THE AGED.
GARAGE
W. 106 TH ST
Ann Rogers Map 86.
HOME FOR THE AGED AND INFIRM HEBREWS.
1860
WEST END PRES. CHURCH.
AUGUSTINE.
W. 105 TH ST.
1859
LOUISE.
HENRY.
THE IOWA.
GRACE M.E. CHURCH.
NEWPORT COURT
BRANCH 1. N.Y. P.O.
PUBLIC SCHOOL No. 54.
W. 104 TH ST
Sam'l Borrowe Map
AMSTERDAM AV.
COLUMBUS AV.

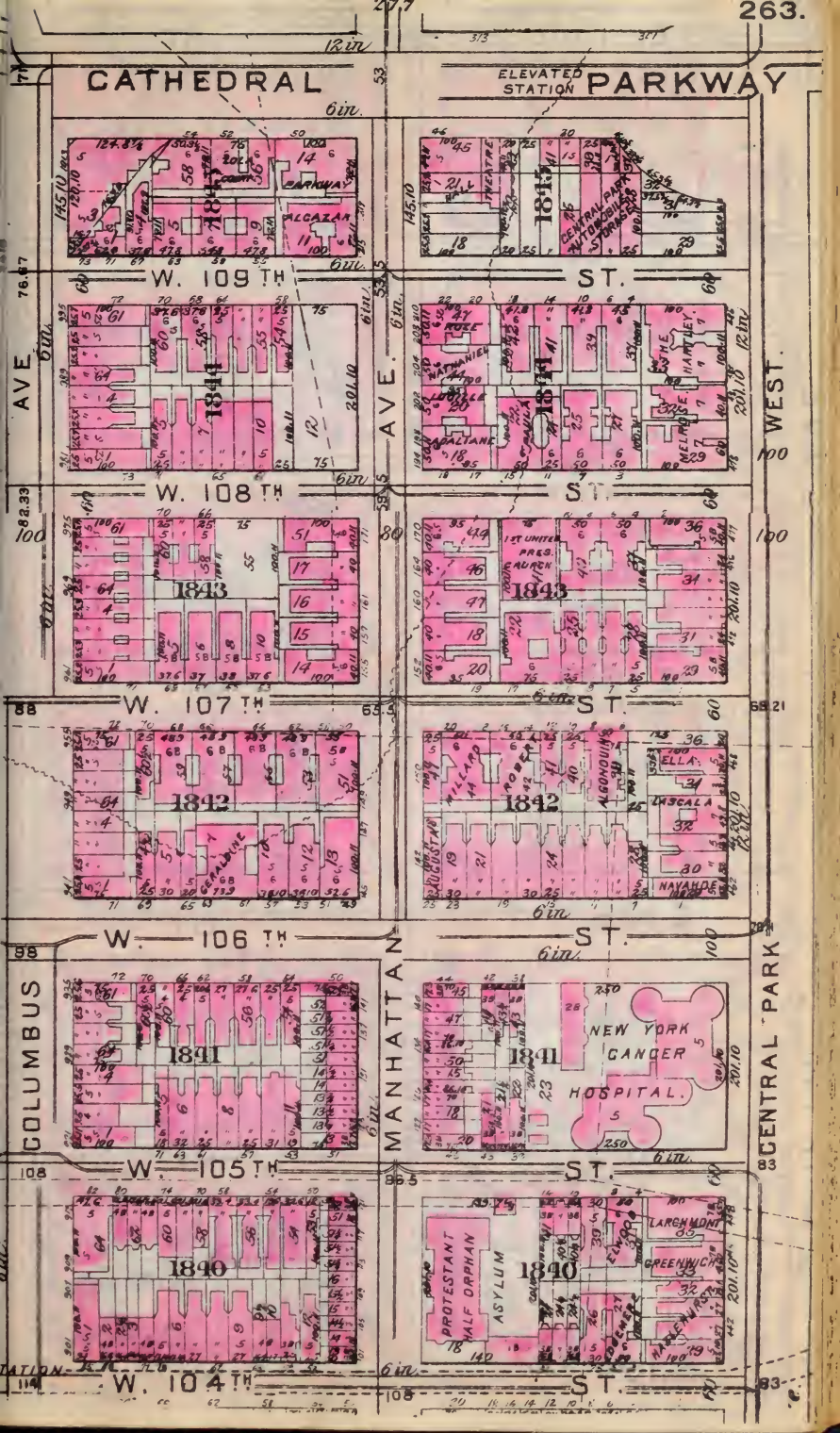
CATHEDRAL
ELEVATED STATION
PARKWAY
W. 109 TH
ST.
W. 108 TH
ST.
W. 107 TH
ST.
W. 106 TH
ST.
W. 105 TH
ST.
W. 104 TH
ST.
COLUMBUS
AVE.
MANHATTAN
AVE.
CENTRAL PARK
WEST.
ALCAZAR
CENTRAL PARK AUTOMOBILE STORAGE
NATHANIEL
ROSE
HARTLEY
MELROSE
BALTANE
1ST UNITED PRES.
LAURENS
ROBERT
ALGONQUIN
ELLA
LUSCALA
NAVAHOE
GERALDINE
NEW YORK CANCER HOSPITAL.
PROTESTANT HALF ORPHAN ASYLUM
LARCHMONT
GREENWICH
1844
1843
1842
1841
1840

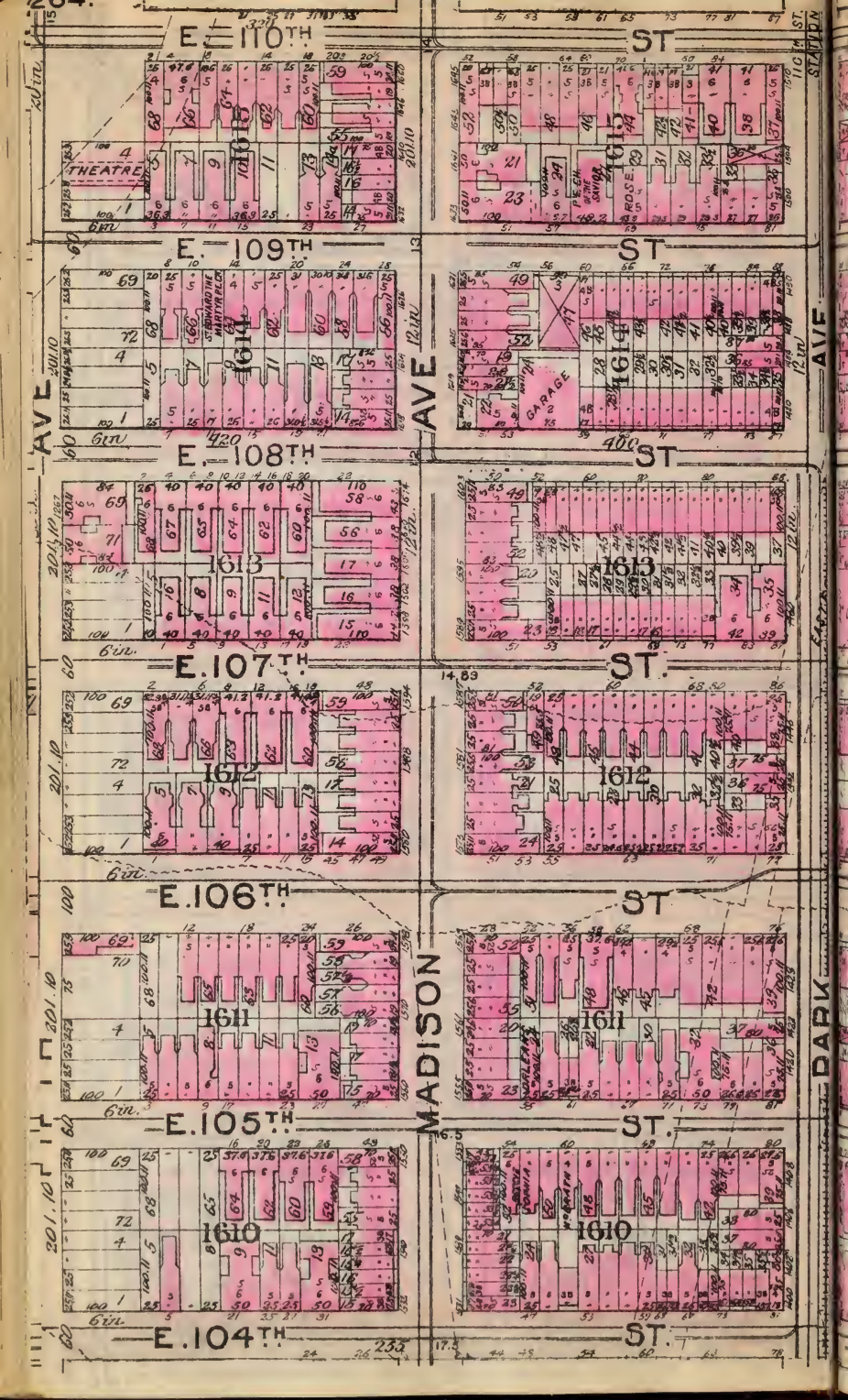
E. 110TH ST
E. 109TH ST
E. 108TH ST
E. 107TH ST
E. 106TH ST
E. 105TH ST
E. 104TH ST
MADISON AVE
PARK AVE
THEATRE
GARAGE
1610
1611
1612
1613
1614
1615

E. 110TH ST. 6th

E. 109TH ST.

E. 108TH ST.

E. 107TH ST.

E. 106TH ST.

E. 105TH ST.

E. 104TH ST

LEXINGTON AVE

THIRD AVE

1637

1636

1635

STAR CASINO

STAR THEATRE

HARLEM MILL POND

1634

RICHARDSON'S BLOCK

1633

ST. CECELIA R.C.CH.

PUBLIC SCHOOL NO. 72

HOME FOR WORKING GIRLS

ELEV. STATION

1632

SYNAGOGUE

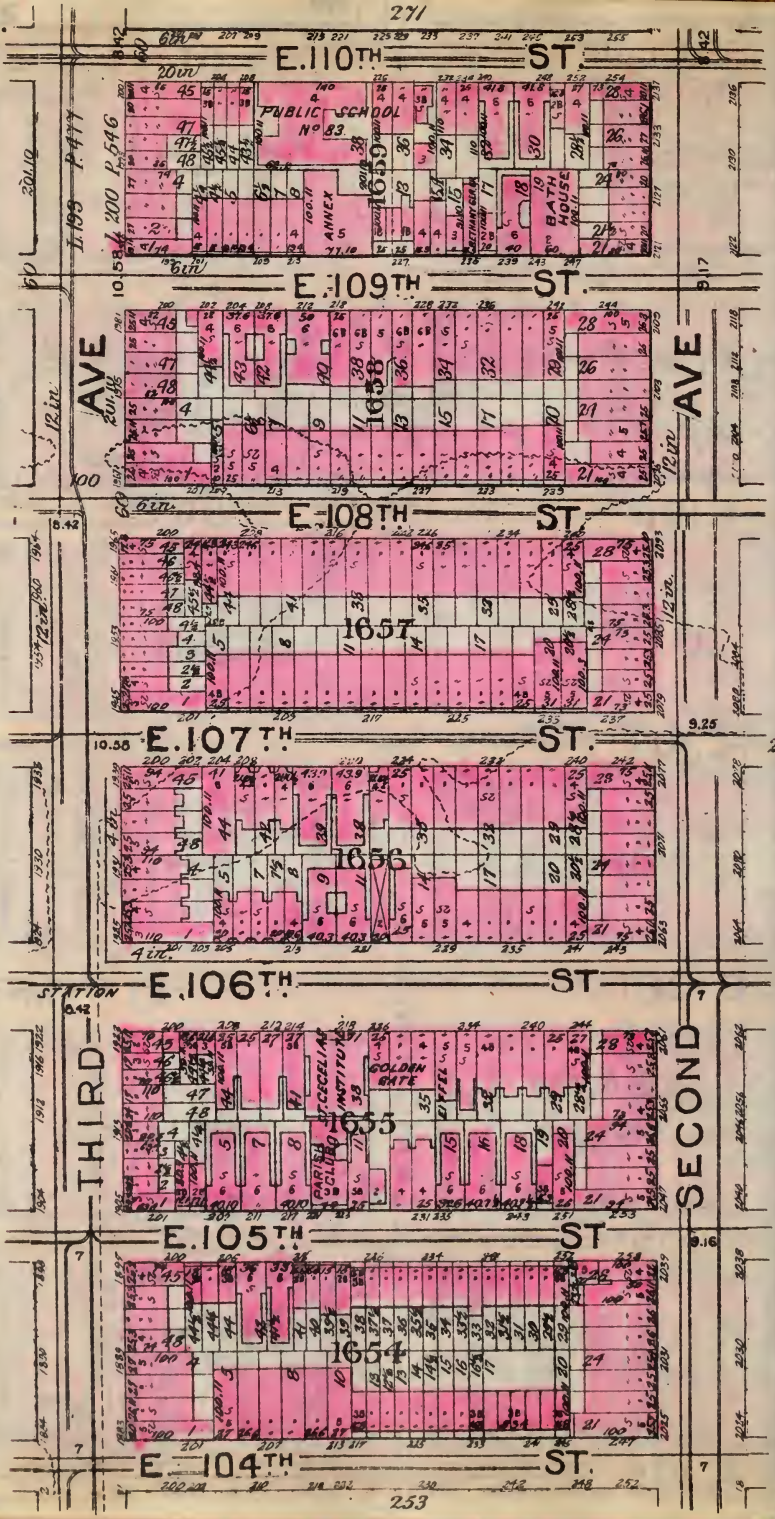
271
E. 110TH ST.
PUBLIC SCHOOL No 83
ANNEX
BATH HOUSE
1659
E. 109TH ST.
1658
AVE
AVE
E. 108TH ST.
1657
265
E. 107TH ST.
1656
E. 106TH ST.
STATION
THIRD
SECOND
GOLDEN GATE
HOTEL
1655
E. 105TH ST.
1654
E. 104TH ST.
253

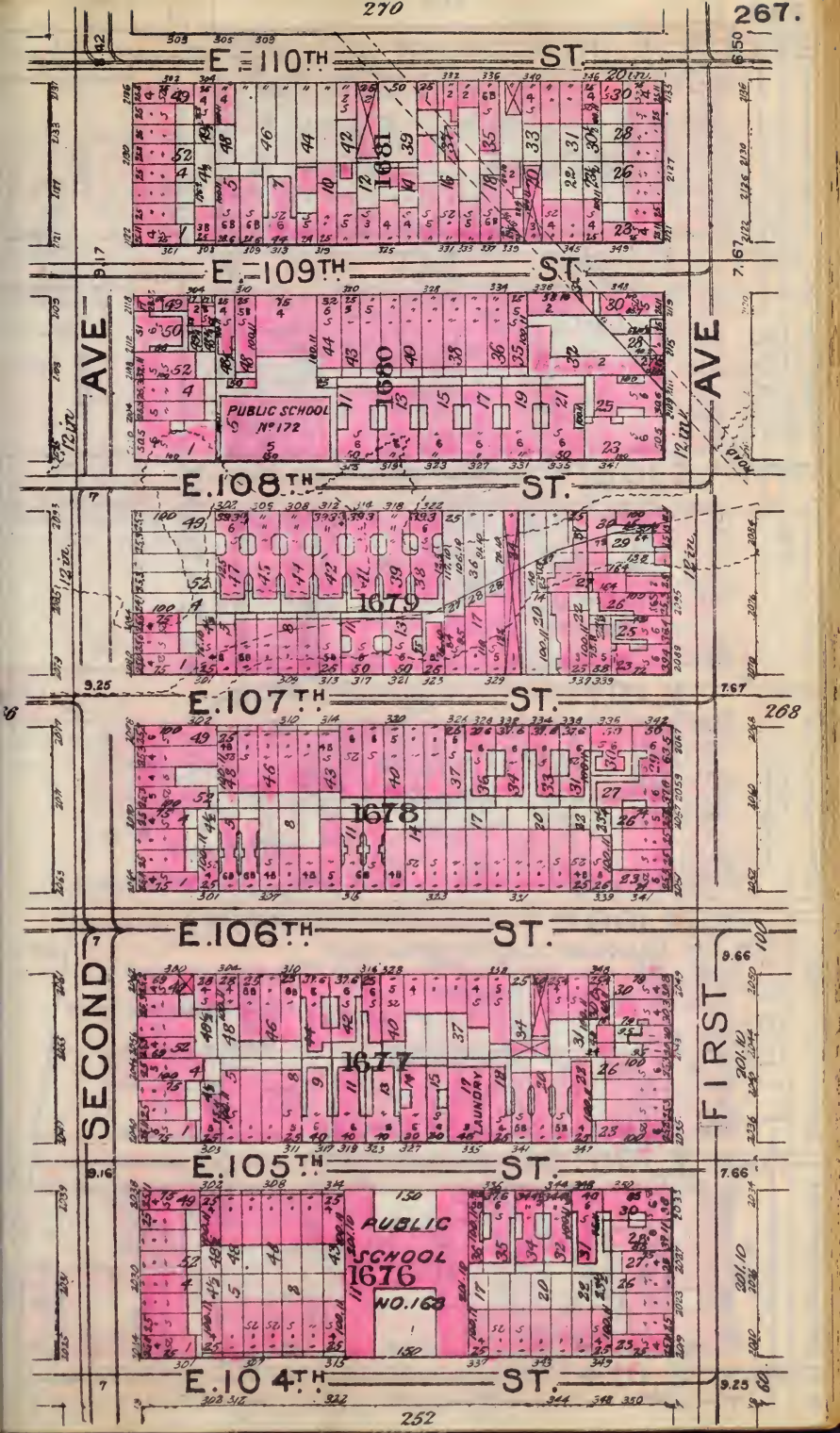
267.
270
E. 110TH ST.
E. 109TH ST.
E. 108TH ST.
E. 107TH ST.
E. 106TH ST.
E. 105TH ST.
E. 104TH ST.
12TH AVE
SECOND AVE
FIRST AVE
PUBLIC SCHOOL Nº172
1681
1680
1679
1678
1677
1676
PUBLIC SCHOOL NO. 168
LAUNDRY
268
252

E. 110TH ST.

IRON WORKS

COAL POCKET

COAL YARD

1703

E. 109TH ST.

STONE YARD

COAL YD.

GAS TANK

HARLEM INDEPENDENT HYGEIA ICE CO.

1702

E. 108TH ST.

COAL YARD

1701

PLEASANT AVE

E. 107TH ST.

STONE YARD

1700

COAL YARD

STONE YARD

E. 106TH ST.

Ed. Sanford L. 320 P. 484 & 486

FIRST AVE

FACTORY

FACTORY

FACTORY

SAW MILL

1699

SAW MILL

MARBLE YARD

E. 105TH ST.

STONE YARD

LUMBER YD.

1698

E. 104TH ST.

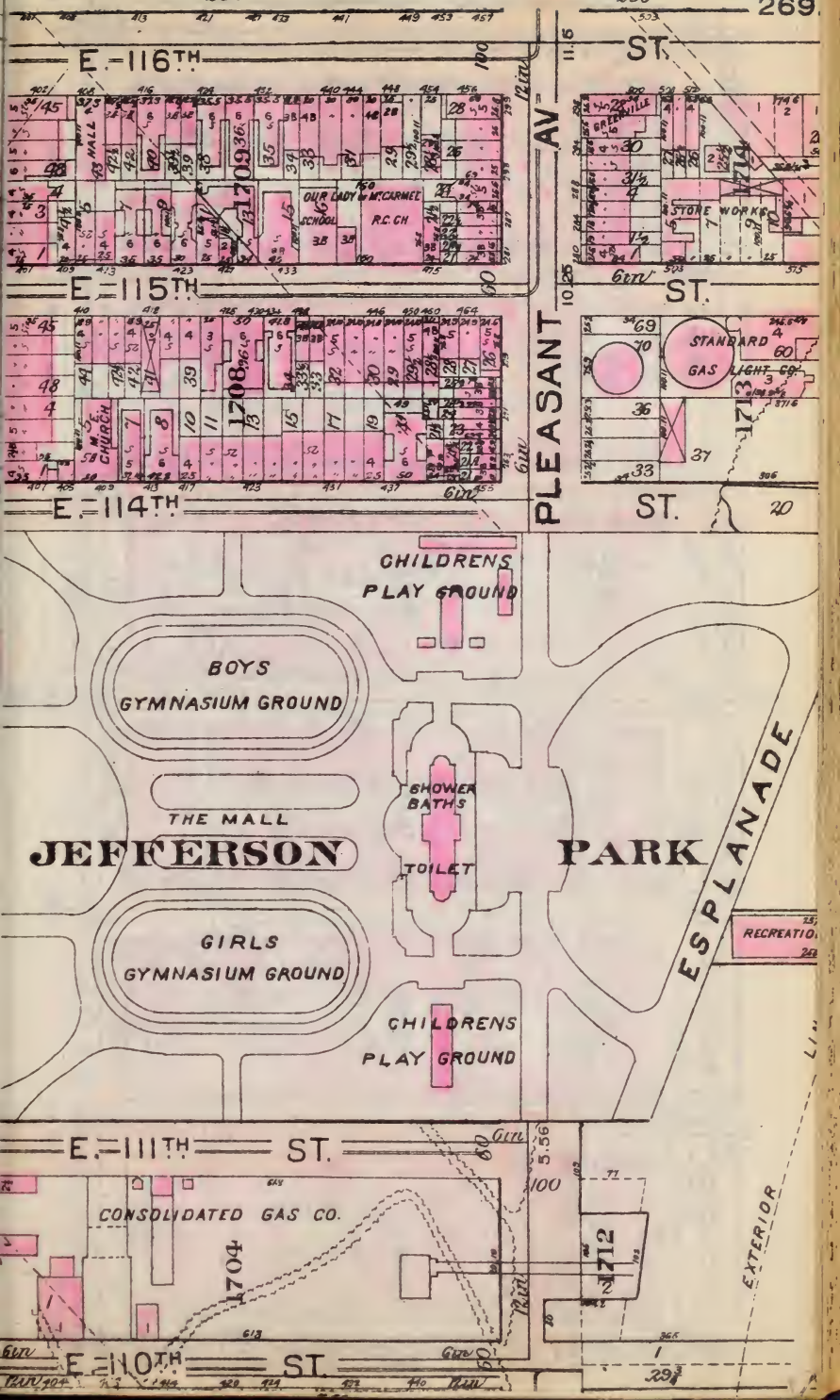
E. 116TH
E. 115TH
E. 114TH
E. 111TH ST.
E. 110TH ST.
PLEASANT AV.
ST.
THE MALL
OUR LADY OF MT CARMEL R.C. CH
SCHOOL
CHURCH
STONE WORKS
STANDARD GAS LIGHT CO.
CHILDRENS PLAY GROUND
BOYS GYMNASIUM GROUND
SHOWER BATHS
TOILET
JEFFERSON PARK
ESPLANADE
GIRLS GYMNASIUM GROUND
CHILDRENS PLAY GROUND
RECREATION
CONSOLIDATED GAS CO.
EXTERIOR

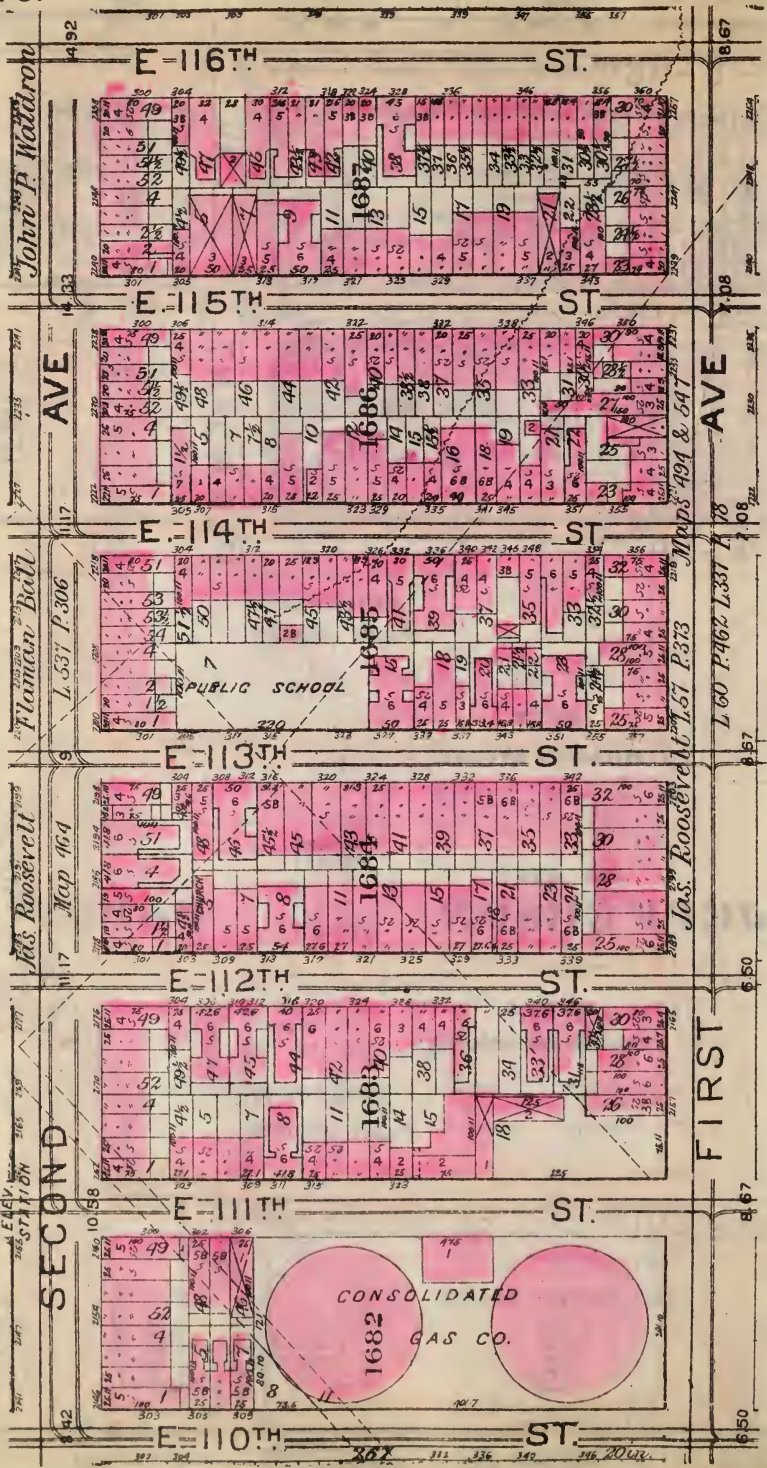
E. 116TH ST.
E. 115TH ST.
E. 114TH ST.
E. 113TH ST.
E. 112TH ST.
E. 111TH ST.
E. 110TH ST.
SECOND AVE
FIRST AVE
John P. Waldron
Flaman Ball
L. 537 P. 306
Jas. Roosevelt
Map 464
Jas. Roosevelt
L. 60 P. 462 L. 337 P. 373
L. 57 P. 373
Maps 494 & 547
PUBLIC SCHOOL
CONSOLIDATED GAS CO.
1687
1686
1685
1684
1683
1682
271
26

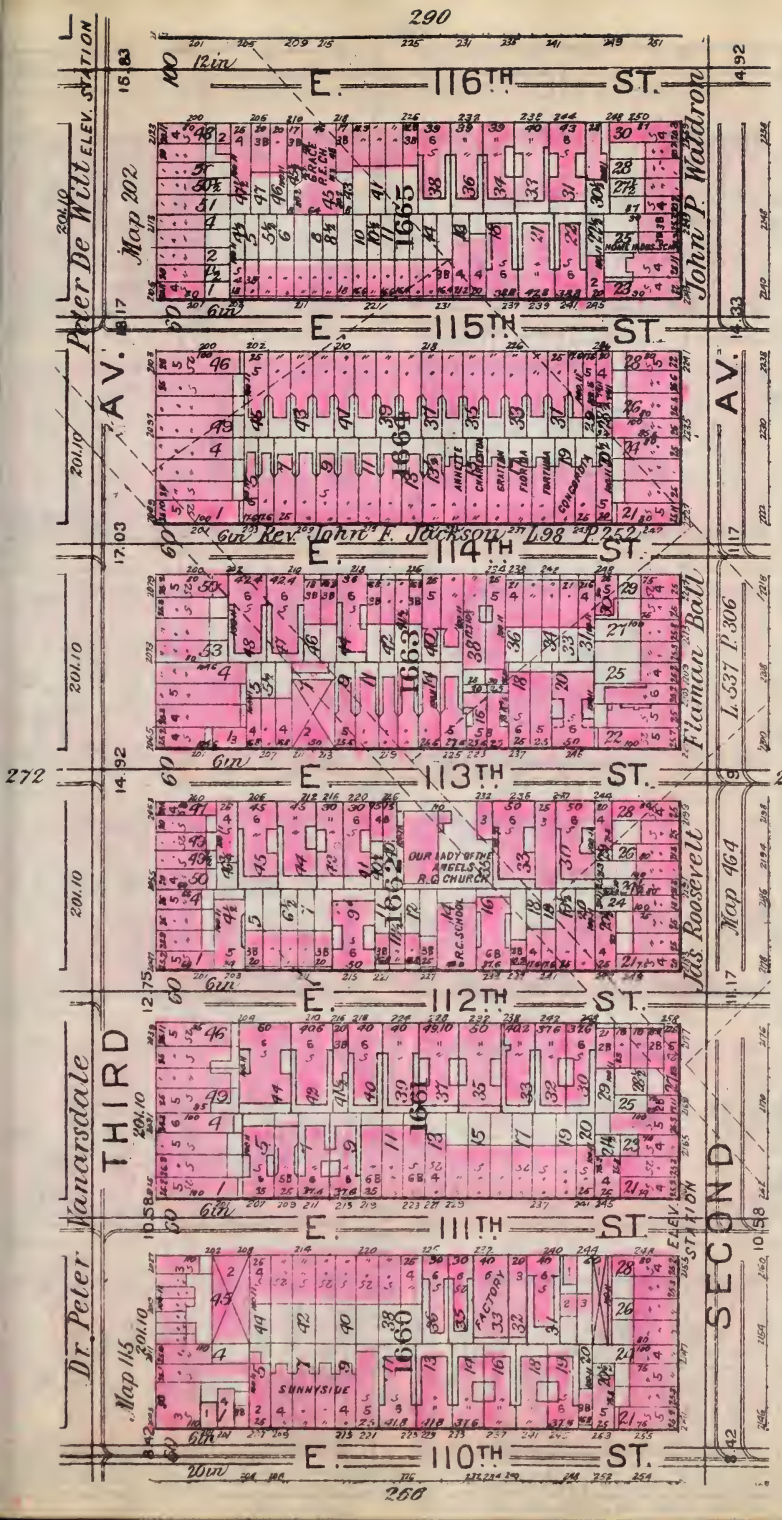
290
E. 116TH ST.
E. 115TH ST.
E. 114TH ST.
E. 113TH ST.
E. 112TH ST.
E. 111TH ST.
E. 110TH ST.
Peter De Witt
Map 202
John P. Waldron
AV.
Rev. John F. Jackson L.98 P.250
Flamen Ball
L.537 P.306
Theo. Roosevelt
Map 464
Dr. Peter Wanersdale
Map 115
THIRD
SECOND
ELEV. STATION
OUR LADY OF THE ANGELS R.C. CHURCH
R.C. SCHOOL
SUNNYSIDE
FACTORY
270
272
266

E. 116TH ST.

E. 115TH ST.

E. 114TH ST.

E. 113TH ST.

E. 112TH ST.

E. 111TH ST.

E. 110TH ST.

PARK AV.

LEXINGTON AV.

PUBLIC SCH. No 57

CONSOLIDATED GAS CO.

PUBLIC SCHOOL NO. 101 218.8

JEWISH SCHOOL

SYNAGOGUE

ST. PAUL'S REFORM CHURCH

LEXINGTON AV. BAPT. CH.

MERVILLE STERLING

1643 1642 1641 1640 1639 1638

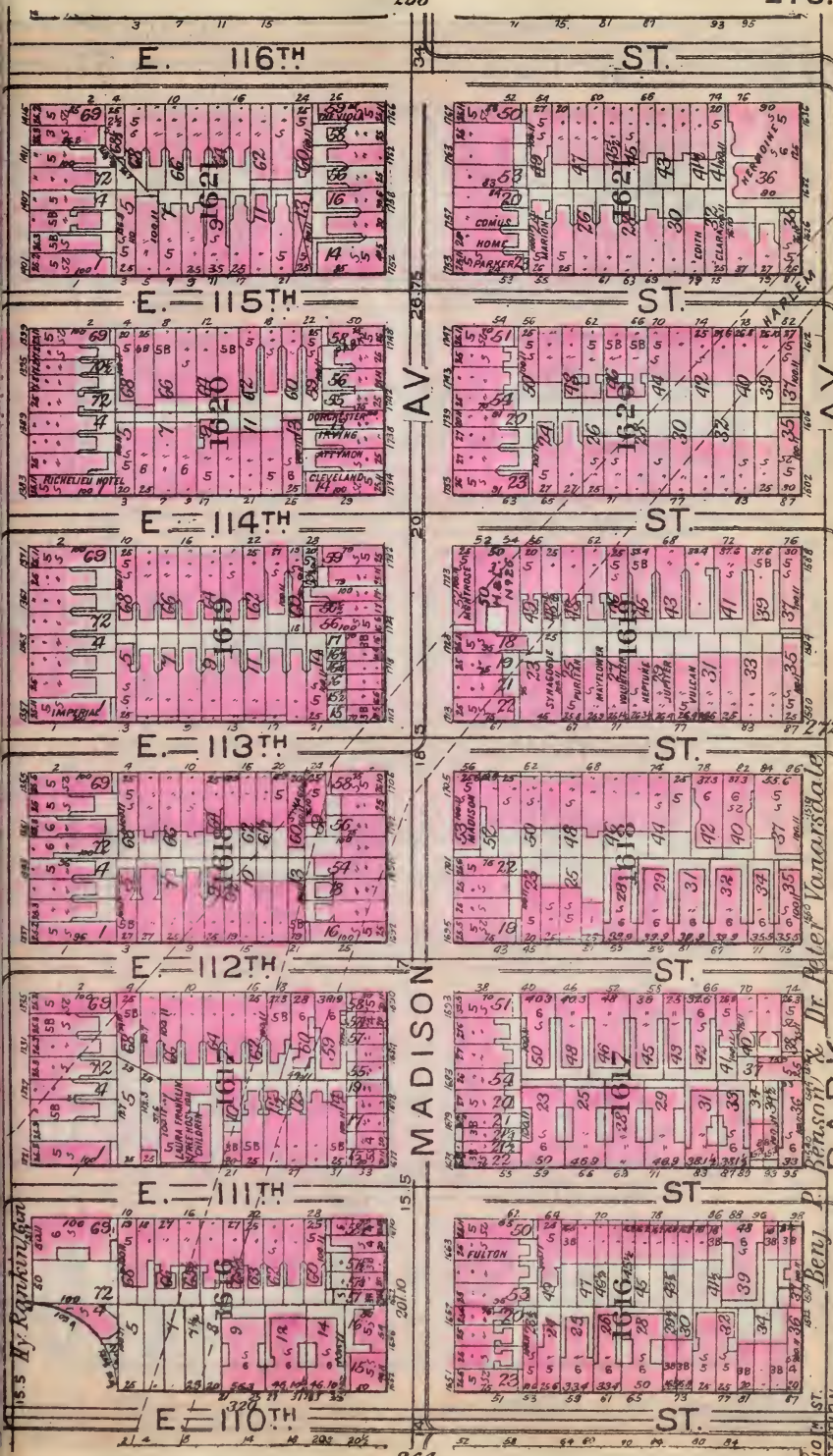
E. 116TH ST.
E. 115TH ST.
E. 114TH ST.
E. 113TH ST.
E. 112TH ST.
E. 111TH ST.
E. 110TH ST.
AV
MADISON
PARK
Dr. Peter Vanarsdale
Benj. P. Benson
Hy. Rankington
PREVIDA
HOME
PARKER
COMUS
HOME
DORCHESTER
TRAVING
ATTYMON
CLEVELAND
RICHELIEU HOTEL
IMPERIAL
MAYFLOWER
JUPITER
VULCAN
FULTON
LOW FRANKLIN
NURSERY & HOSPITAL
CHILDREN
1620
1621
1622
1623
1618
1619
1616
1617
1615
1614
1613
1612
1611
1610
1609
1608
1607
1606
1605
1604
1603
1602
1601
1600
1599
1598
1597
1596
1595
1594
1593
1592
1591
1590
1589
1588
1587
1586
1585
1584
1583
1582
1581
1580
1579
1578
1577
1576
1575
1574
1573
1572
1571
1570
1569
1568
1567
1566
1565
1564
1563
1562
1561
1560
1559
1558
1557
1556
1555
1554
1553
1552
1551
1550
1549
1548
1547
1546
1545
1544
1543
1542
1541
1540
1539
1538
1537
1536
1535
1534
1533
1532
1531
1530
1529
1528
1527
1526
1525
1524
1523
1522
1521
1520
1519
1518
1517
1516
1515
1514
1513
1512
1511
1510
1509
1508
1507
1506
1505
1504
1503
1502
1501
1500
1499
1498
1497
1496
1495
1494
1493
1492
1491
1490
1489
1488
1487
1486
1485
1484
1483
1482
1481
1480
1479
1478
1477
1476
1475
1474
1473
1472
1471
1470
1469
1468
1467
1466
1465
1464
1463
1462
1461
1460
1459
1458
1457
1456
1455
1454
1453
1452
1451
1450
1449
1448
1447
1446
1445
1444
1443
1442
1441
1440
1439
1438
1437
1436
1435
1434
1433
1432
1431
1430
1429
1428
1427
1426
1425
1424
1423
1422
1421
1420
1419
1418
1417
1416
1415
1414
1413
1412
1411
1410
1409
1408
1407
1406
1405
1404
1403
1402
1401
1400
1399
1398
1397
1396
1395
1394
1393
1392
1391
1390
1389
1388
1387
1386
1385
1384
1383
1382
1381
1380
1379
1378
1377
1376
1375
1374
1373
1372
1371
1370
1369
1368
1367
1366
1365
1364
1363
1362
1361
1360
1359
1358
1357
1356
1355
1354
1353
1352
1351
1350
1349
1348
1347
1346
1345
1344
1343
1342
1341
1340
1339
1338
1337
1336
1335
1334
1333
1332
1331
1330
1329
1328
1327
1326
1325
1324
1323
1322
1321
1320
1319
1318
1317
1316
1315
1314
1313
1312
1311
1310
1309
1308
1307
1306
1305
1304
1303
1302
1301
1300
1299
1298
1297
1296
1295
1294
1293
1292
1291
1290
1289
1288
1287
1286
1285
1284
1283
1282
1281
1280
1279
1278
1277
1276
1275
1274
1273
1272
1271
1270
1269
1268
1267
1266
1265
1264
1263
1262
1261
1260
1259
1258
1257
1256
1255
1254
1253
1252
1251
1250
1249
1248
1247
1246
1245
1244
1243
1242
1241
1240
1239
1238
1237
1236
1235
1234
1233
1232
1231
1230
1229
1228
1227
1226
1225
1224
1223
1222
1221
1220
1219
1218
1217
1216
1215
1214
1213
1212
1211
1210
1209
1208
1207
1206
1205
1204
1203
1202
1201
1200
1199
1198
1197
1196
1195
1194
1193
1192
1191
1190
1189
1188
1187
1186
1185
1184
1183
1182
1181
1180
1179
1178
1177
1176
1175
1174
1173
1172
1171
1170
1169
1168
1167
1166
1165
1164
1163
1162
1161
1160
1159
1158
1157
1156
1155
1154
1153
1152
1151
1150
1149
1148
1147
1146
1145
1144
1143
1142
1141
1140
1139
1138
1137
1136
1135
1134
1133
1132
1131
1130
1129
1128
1127
1126
1125
1124
1123
1122
1121
1120
1119
1118
1117
1116
1115
1114
1113
1112
1111
1110
1109
1108
1107
1106
1105
1104
1103
1102
1101
1100
1099
1098
1097
1096
1095
1094
1093
1092
1091
1090
1089
1088
1087
1086
1085
1084
1083
1082
1081
1080
1079
1078
1077
1076
1075
1074
1073
1072
1071
1070
1069
1068
1067
1066
1065
1064
1063
1062
1061
1060
1059
1058
1057
1056
1055
1054
1053
1052
1051
1050
1049
1048
1047
1046
1045
1044
1043
1042
1041
1040
1039
1038
1037
1036
1035
1034
1033
1032
1031
1030
1029
1028
1027
1026
1025
1024
1023
1022
1021
1020
1019
1018
1017
1016
1015
1014
1013
1012
1011
1010
1009
1008
1007
1006
1005
1004
1003
1002
1001
1000
999
998
997
996
995
994
993
992
991
990
989
988
987
986
985
984
983
982
981
980
979
978
977
976
975
974
973
972
971
970
969
968
967
966
965
964
963
962
961
960
959
958
957
956
955
954
953
952
951
950
949
948
947
946
945
944
943
942
941
940
939
938
937
936
935
934
933
932
931
930
929
928
927
926
925
924
923
922
921
920
919
918
917
916
915
914
913
912
911
910
909
908
907
906
905
904
903
902
901
900
899
898
897
896
895
894
893
892
891
890
889
888
887
886
885
884
883
882
881
880
879
878
877
876
875
874
873
872
871
870
869
868
867
866
865
864
863
862
861
860
859
858
857
856
855
854
853
852
851
850
849
848
847
846
845
844
843
842
841
840
839
838
837
836
835
834
833
832
831
830
829
828
827
826
825
824
823
822
821
820
819
818
817
816
815
814
813
812
811
810
809
808
807
806
805
804
803
802
801
800
799
798
797
796
795
794
793
792
791
790
789
788
787
786
785
784
783
782
781
780
779
778
777
776
775
774
773
772
771
770
769
768
767
766
765
764
763
762
761
760
759
758
757
756
755
754
753
752
751
750
749
748
747
746
745
744
743
742
741
740
739
738
737
736
735
734
733
732
731
730
729
728
727
726
725
724
723
722
721
720
719
718
717
716
715
714
713
712
711
710
709
708
707
706
705
704
703
702
701
700
699
698
697
696
695
694
693
692
691
690
689
688
687
686
685
684
683
682
681
680
679
678
677
676
675
674
673
672
671
670
669
668
667
666
665
664
663
662
661
660
659
658
657
656
655
654
653
652
651
650
649
648
647
646
645
644
643
642
641
640
639
638
637
636
635
634
633
632
631
630
629
628
627
626
625
624
623
622
621
620
619
618
617
616
615
614
613
612
611
610
609
608
607
606
605
604
603
602
601
600
599
598
597
596
595
594
593
592
591
590
589
588
587
586
585
584
583
582
581
580
579
578
577
576
575
574
573
572
571
570
569
568
567
566
565
564
563
562
561
560
559
558
557
556
555
554
553
552
551
550
549
548
547
546
545
544
543
542
541
540
539
538
537
536
535
534
533
532
531
530
529
528
527
526
525
524
523
522
521
520
519
518
517
516
515
514
513
512
511
510
509
508
507
506
505
504
503
502
501
500
499
498
497
496
495
494
493
492
491
490
489
488
487
486
485
484
483
482
481
480
479
478
477
476
475
474
473
472
471
470
469
468
467
466
465
464
463
462
461
460
459
458
457
456
455
454
453
452
451
450
449
448
447
446
445
444
443
442
441
440
439
438
437
436
435
434
433
432
431
430
429
428
427
426
425
424
423
422
421
420
419
418
417
416
415
414
413
412
411
410
409
408
407
406
405
404
403
402
401
400
399
398
397
396
395
394
393
392
391
390
389
388
387
386
385
384
383
382
381
380
379
378
377
376
375
374
373
372
371
370
369
368
367
366
365
364
363
362
361
360
359
358
357
356
355
354
353
352
351
350
349
348
347
346
345
344
343
342
341
340
339
338
337
336
335
334
333
332
331
330
329
328
327
326
325
324
323
322
321
320
319
318
317
316
315
314
313
312
311
310
309
308
307
306
305
304
303
302
301
300
299
298
297
296
295
294
293
292
291
290
289
288
287
286
285
284
283
282
281
280
279
278
277
276
275
274
273
272
271
270
269
268
267
266
265
264
263
262
261
260
259
258
257
256
255
254
253
252
251
250
249
248
247
246
245
244
243
242
241
240
239
238
237
236
235
234
233
232
231
230
229
228
227
226
225
224
223
222
221
220
219
218
217
216
215
214
213
212
211
210
209
208
207
206
205
204
203
202
201
200
199
198
197
196
195
194
193
192
191
190
189
188
187
186
185
184
183
182
181
180
179
178
177
176
175
174
173
172
171
170
169
168
167
166
165
164
163
162
161
160
159
158
157
156
155
154
153
152
151
150
149
148
147
146
145
144
143
142
141
140
139
138
137
136
135
134
133
132
131
130
129
128
127
126
125
124
123
122
121
120
119
118
117
116
115
114
113
112
111
110
109
108
107
106
105
104
103
102
101
100
99
98
97
96
95
94
93
92
91
90
89
88
87
86
85
84
83
82
81
80
79
78
77
76
75
74
73
72
71
70
69
68
67
66
65
64
63
62
61
60
59
58
57
56
55
54
53
52
51
50
49
48
47
46
45
44
43
42
41
40
39
38
37
36
35
34
33
32
31
30
29
28
27
26
25
24
23
22
21
20
19
18
17
16
15
14
13
12
11
10
9
8
7
6
5
4
3
2
1
110TH ST.
STANTON

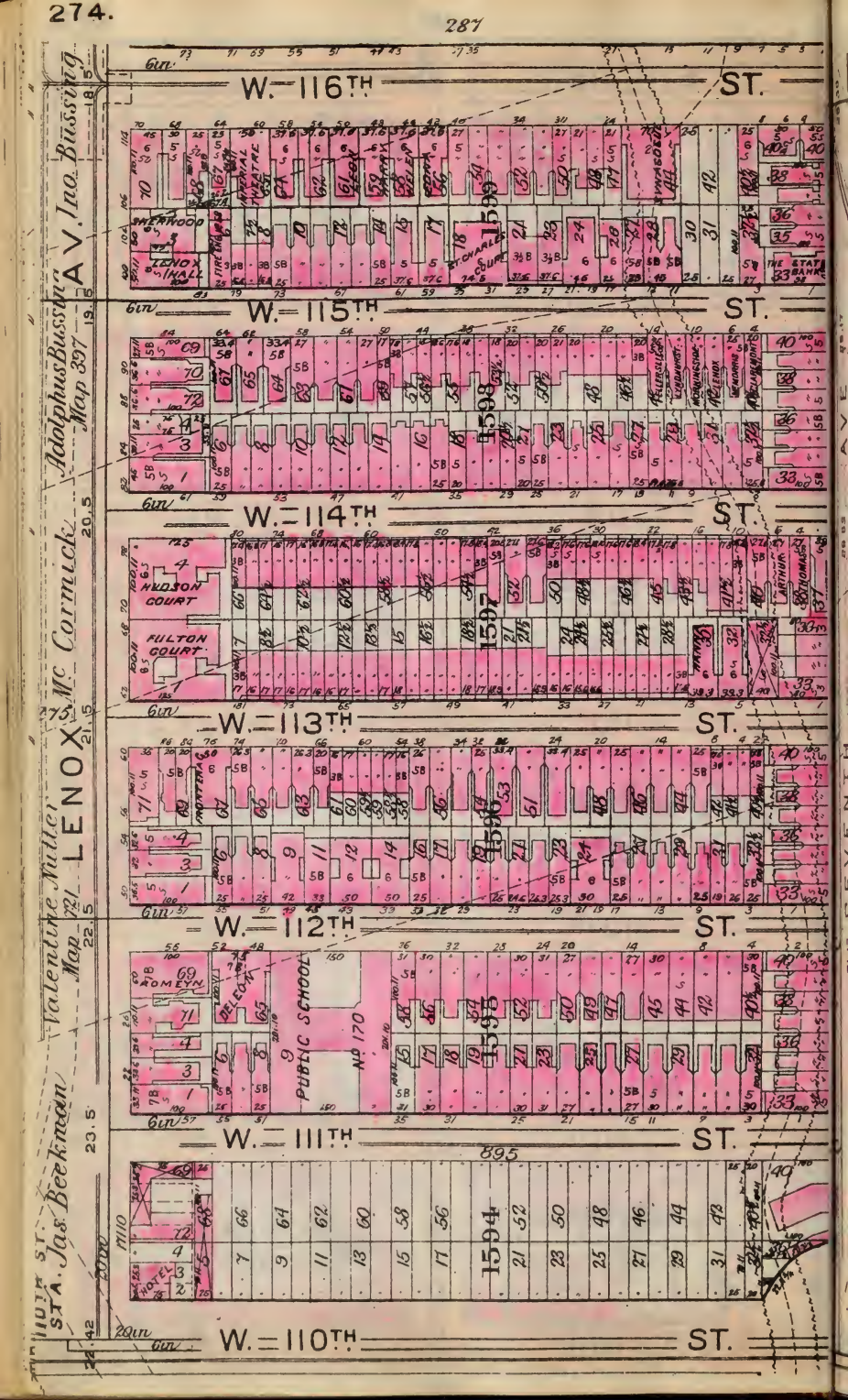
W. 116TH ST.
W. 115TH ST.
W. 114TH ST.
W. 113TH ST.
W. 112TH ST.
W. 111TH ST.
W. 110TH ST.
AV.
LENOX
SHERWOOD
LENOX HALL
THE STATE BANK
HUDSON COURT
FULTON COURT
PUBLIC SCHOOL
No 170
HOTEL
Adolphus Bussing
Map 397
Valentine Miller
Map 721
Jas. Beekman
1598
1597
1596
1595
1594
895
1110
20.5
21.5
22.5
23.5
19.5
20.5
21.5
22.5
23.5
20in
29in
6in

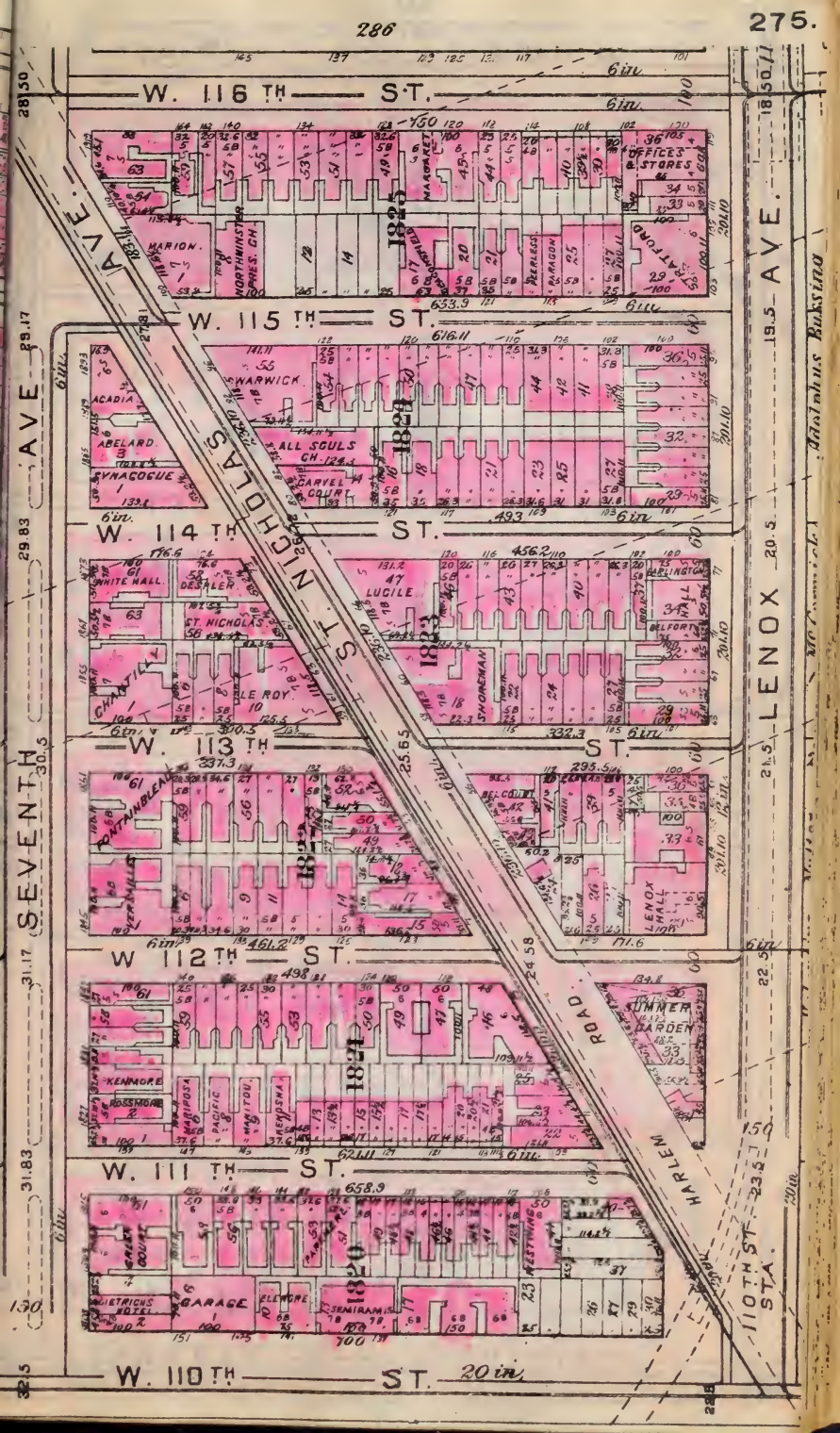
W. 116 TH ST.
W. 115 TH ST.
W. 114 TH ST.
W. 113 TH ST.
W. 112 TH ST.
W. 111 TH ST.
W. 110 TH ST.
SEVENTH AVE.
LENOX AVE.
ST. NICHOLAS
HARLEM ROAD
110 TH ST. STA.
1825
1824
1823
1822
1821
1820
MARION
NORTHWINSTER PRES. CH.
MARGARET
OFFICES & STORES
PARAGON
WATFORD
WARWICK
ACADIA
ABELARD
SYNAGOGUE
ALL SOULS CH.
CARVEL COURT
WHITE HALL
DESPLER
ST. NICHOLAS
LUCILE
ARLINGTON
DELFORT
CHANTILLY
LE ROY
SHOREHAM
BEL COURT
LENOX HALL
SUMMER GARDEN
KENMORE
ROSSMORE
MARIPOSA
PACIFIC
MANITOU
HEMPSHIRE
GARAGE
ELEMORE
SENTRAMISE
WESTMORE
DIETRICHS HOTEL

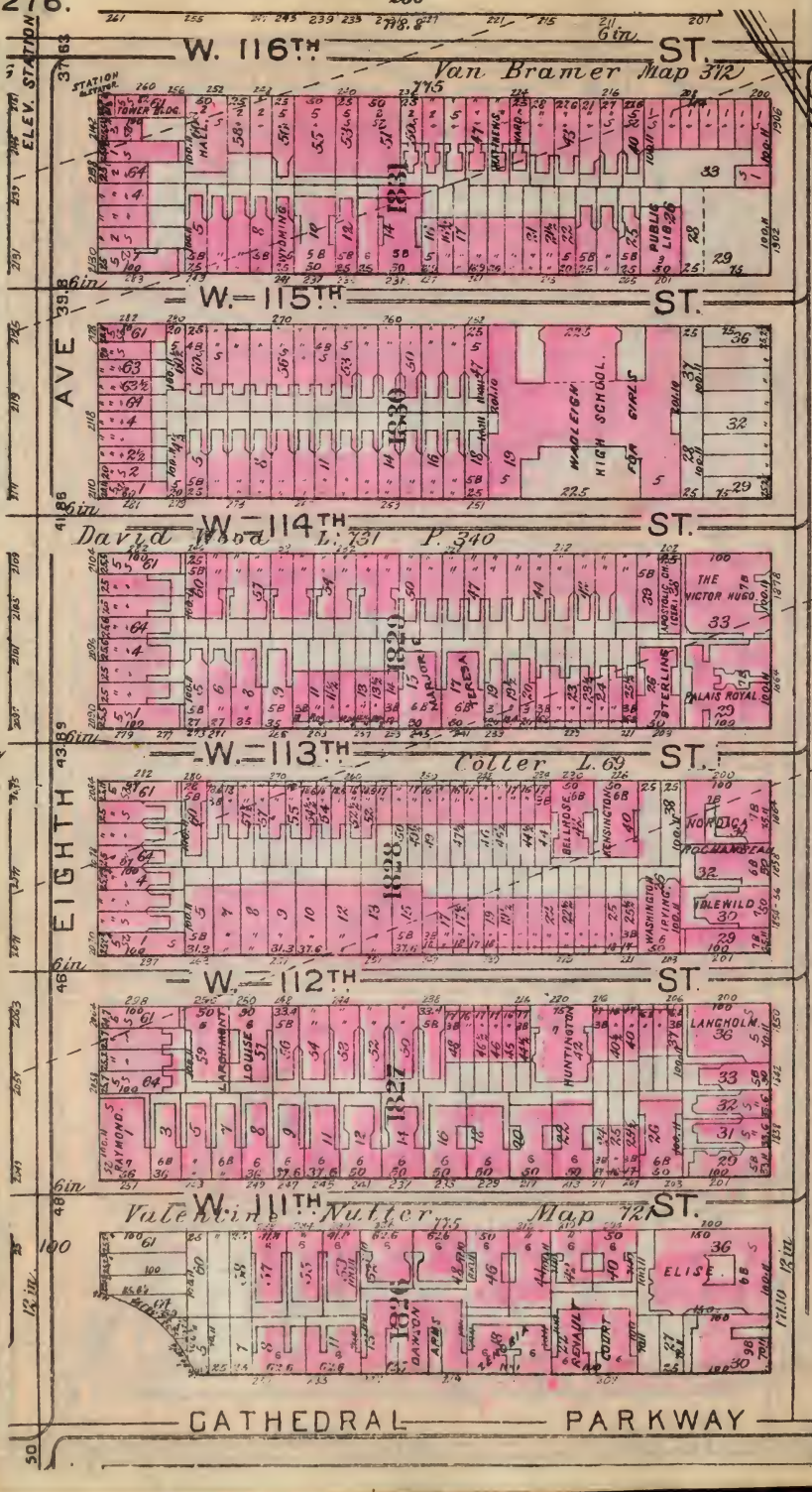
W. 116TH ST.
Van Bramer Map 372
ELEV. STATION
STATION
TOWER
1831
PUBLIC LIBRARY
W. 115TH ST.
AVE
1830
WADLEIGH HIGH SCHOOL FOR GIRLS
W. 114TH ST.
David Moore L. 731 P. 340
1829
THE VICTOR HUGO
PALAIS ROYAL
W. 113TH ST.
Cotter L. 69
EIGHTH
1828
NORMANDIE
VALEWILD
W. 112TH ST.
1827
LARCHMONT
LOUISE
HUNTINGTON
LANGHOLM
RAYMOND
W. 111TH ST.
Valentine Nutter Map 72
1826
ELISE
DAWSON
ARDEN
RENAULT COURT
CATHEDRAL PARKWAY
SEVENTH AV.

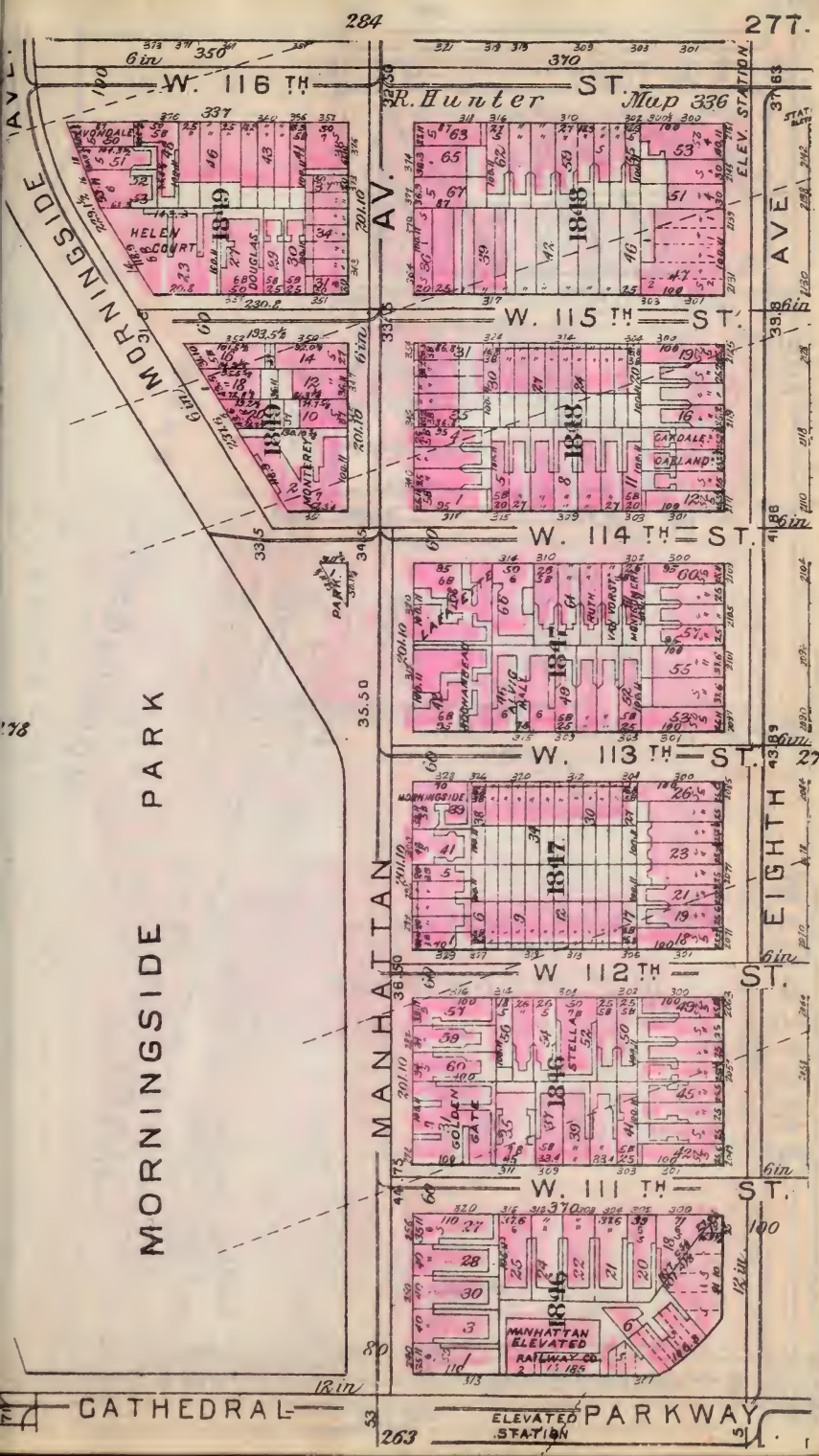
284
277
W. 116 TH ST.
R. Hunter Map 336
W. 115 TH ST.
W. 114 TH ST.
W. 113 TH ST.
W 112 TH ST.
W. 111 TH ST.
MORNINGSIDE AV.
MANHATTAN AV.
EIGHTH AVE
MORNINGSIDE PARK
CATHEDRAL PARKWAY
ELEV. STATION
HELEN COURT
DOUGLAS
MONTEREY
CARDALE
OAKLAND
FORMAREAD
AVON DALE
SOUTH
VAN VORST
MORNINGSIDE
STELLA
GOLDEN GATE
MANHATTAN ELEVATED RAILWAY CO.
PARK
1849
1848
1847
1846
1845
1817
1818
1819
263

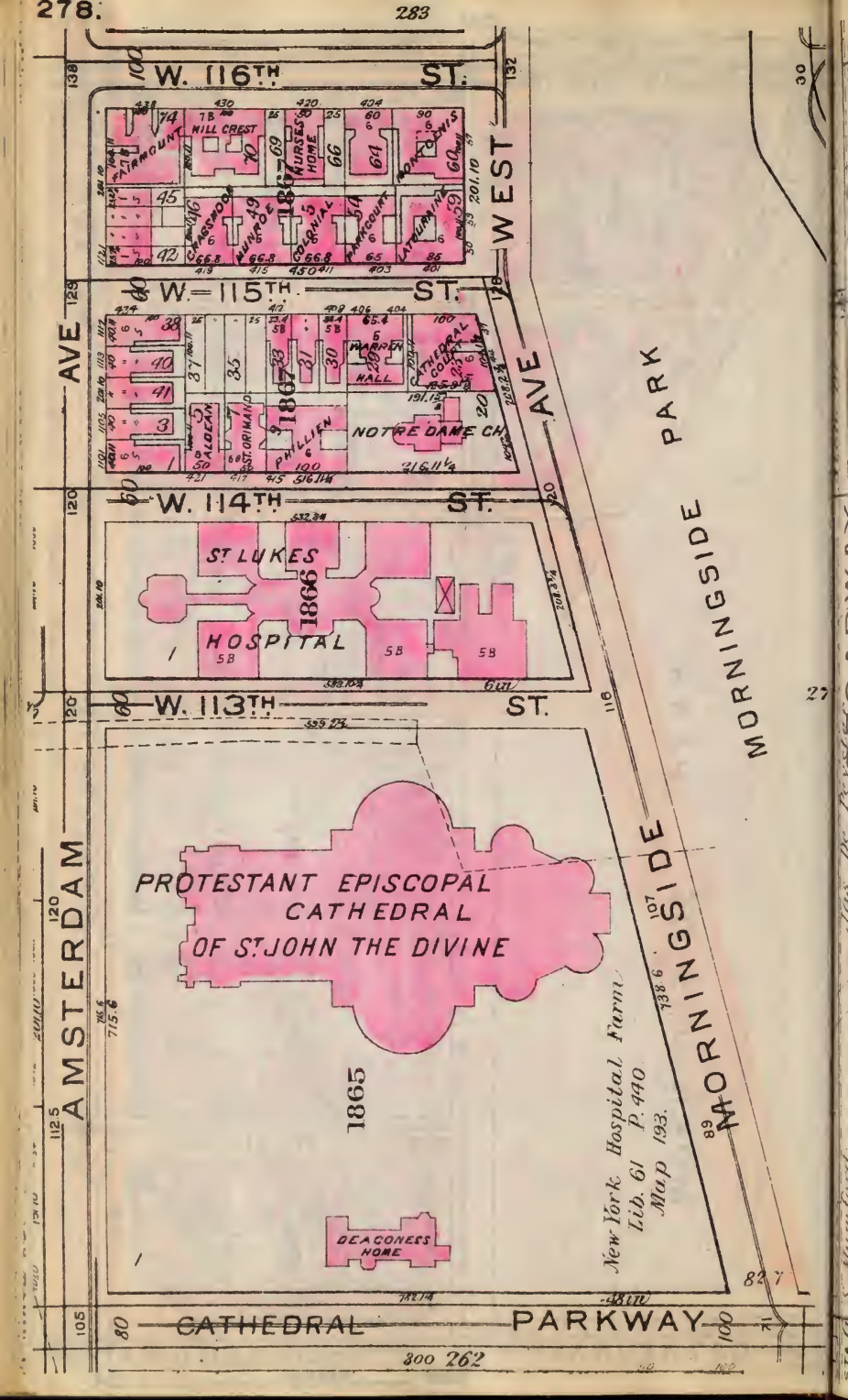
W. 116TH ST.
W. 115TH ST.
W. 114TH ST.
W. 113TH ST.
AMSTERDAM AVE
WEST AVE
MORNINGSIDE PARK
MORNINGSIDE
CATHEDRAL PARKWAY
FAIRMOUNT
HILL CREST
NURSES HOME
CRASSPOOL
KUNPOE
COLONIAL
PARKCOURT
LATHURIN
CATHEDRAL COURT
HALL
ALDEAN
ST. ORIMAND
PHILLIEN
NOTRE DAME CH.
ST. LUKES
HOSPITAL
PROTESTANT EPISCOPAL CATHEDRAL OF ST. JOHN THE DIVINE
DEACONESS HOME
New York Hospital Farm
Lib. 61 P. 440
Map 193.
1865
1866
1867
1868

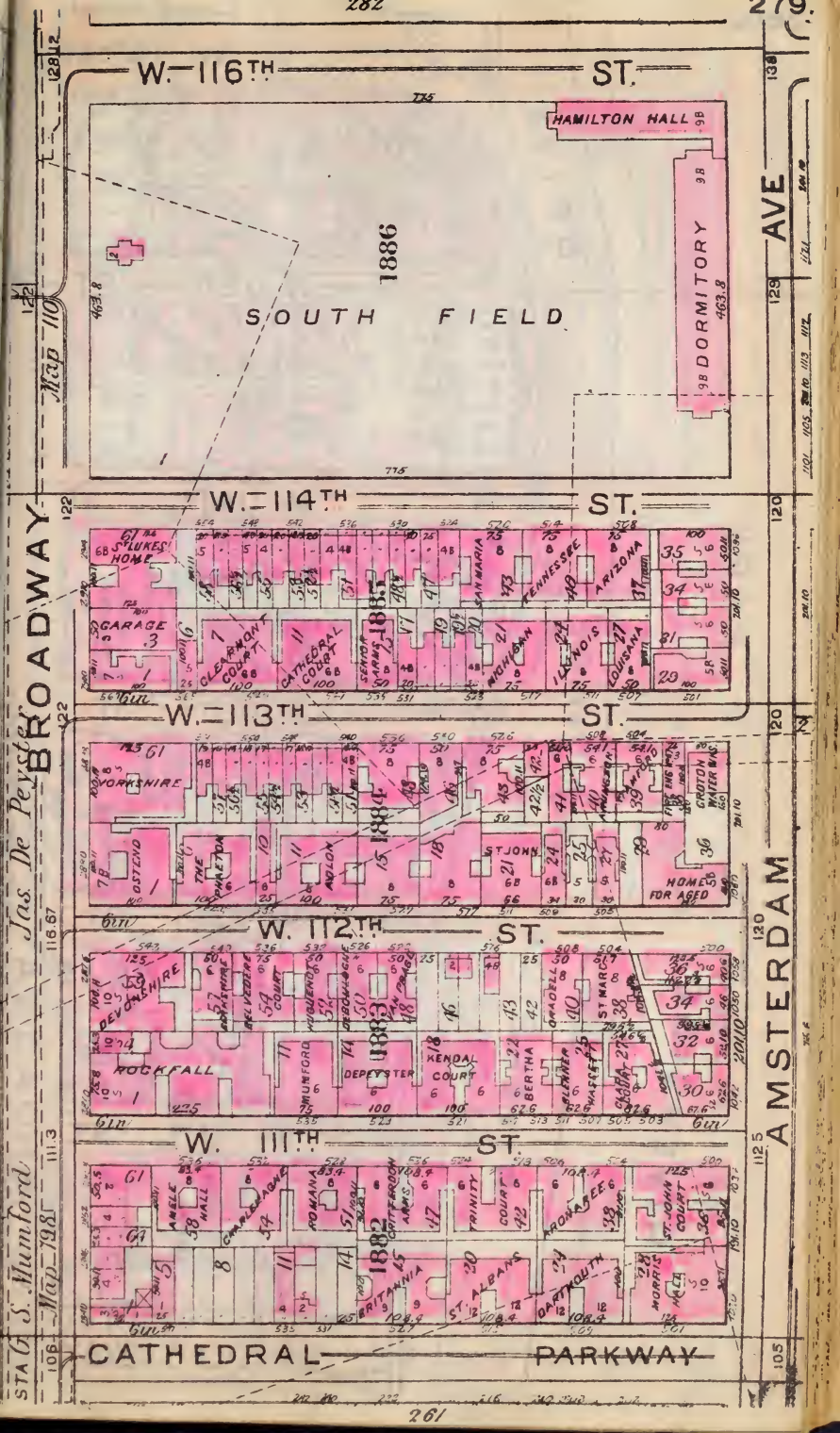
W. 116TH ST.
HAMILTON HALL
DORMITORY
SOUTH FIELD
1886
W. 114TH ST.
ST. LUKES HOME
GARAGE
CLEARMONT COURT
CATHEDRAL COURT
SENIOR
SAN MARIA
TENNESSEE
ARIZONA
MICHIGAN
ILLINOIS
LOUISIANA
W. 113TH ST.
YORKSHIRE
OSTEND
THE PRESTON
AVLON
ST JOHN
HOMES FOR AGED
W. 112TH ST.
DEVONSHIRE
ROCKFALL
MUNFORD
DEPEYSTER
KENDAL COURT
BERTHA
ST MARC
W. 111TH ST.
ANGELE HALL
COMPLEGADE
ROMANA
COTTERDON APTS.
TRINITY COURT
MONASEE
ST. JOHN COURT
BRITANNIA
ST. ALBANS
DARTMOUTH
MORRIS HALL
CATHEDRAL PARKWAY
BROADWAY
AMSTERDAM AVE
Map 110
Jas. De Peyster
Map 198
STA G. S. Mumford

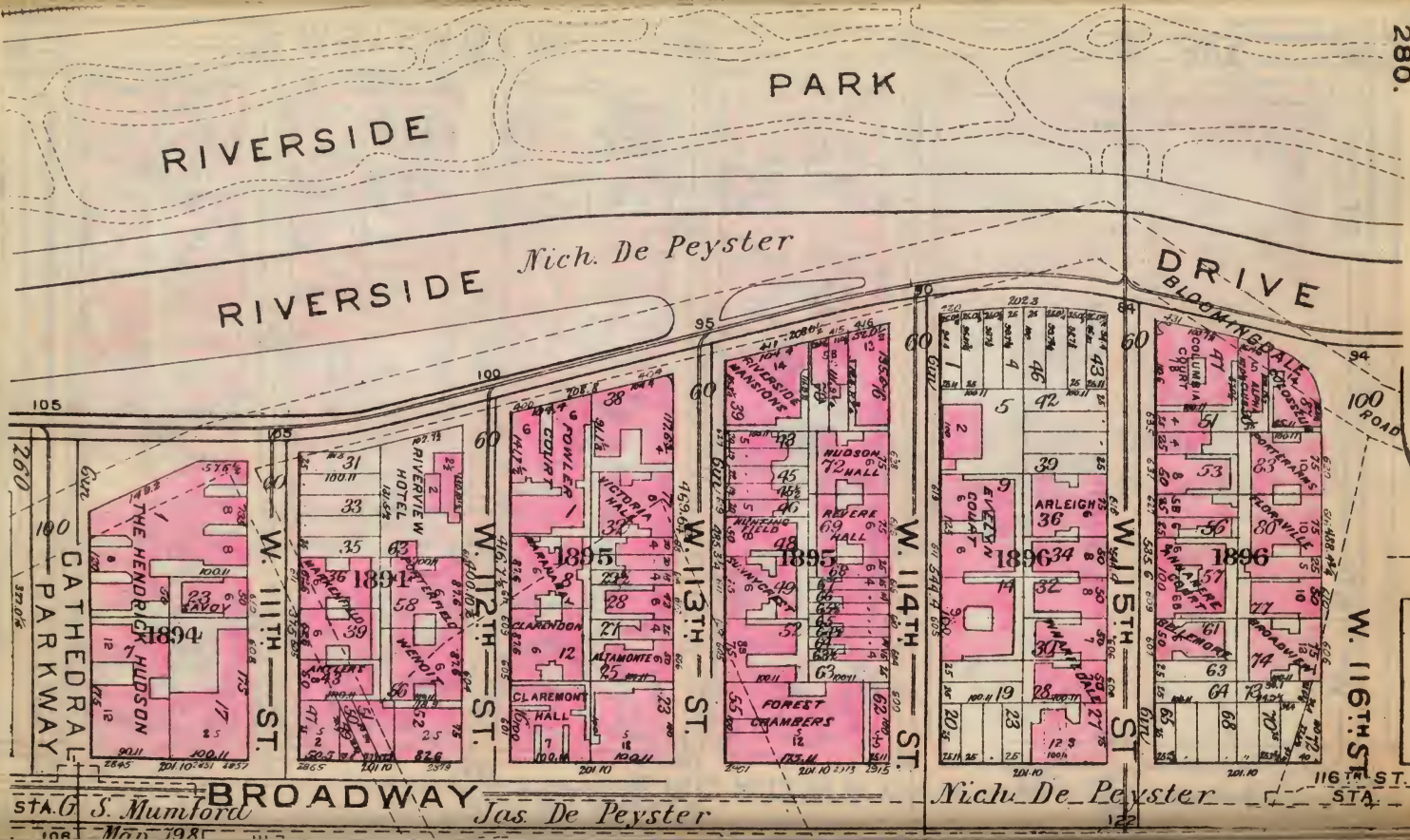
PARK
RIVERSIDE
RIVERSIDE
Nich. De Peyster
DRIVE
BLOOMINGDALE
ROAD
CATHEDRAL
PARKWAY
W. 111TH ST.
W. 112TH ST.
W. 113TH ST.
W. 114TH ST.
W. 115TH ST.
W. 116TH ST.
116TH ST.
BROADWAY
Jas. De Peyster
Nich. De Peyster
STA. G. S. Mumford
STA.
THE HENDRICK HUDSON
SAVOY
RIVERVIEW HOTEL
POWELL COURT
VICTORIA HALL
CLARENDON
ALTAMONTE
CLAREMONT HALL
RIVERSIDE MANSIONS
HUDSON HALL
REVERE HALL
FOREST CHAMBERS
EVELYN COURT
ARLEIGH
COLUMBIA COURT
FLORVILLE
BROADVIEW
1894
1895
1896
Mar. 1981

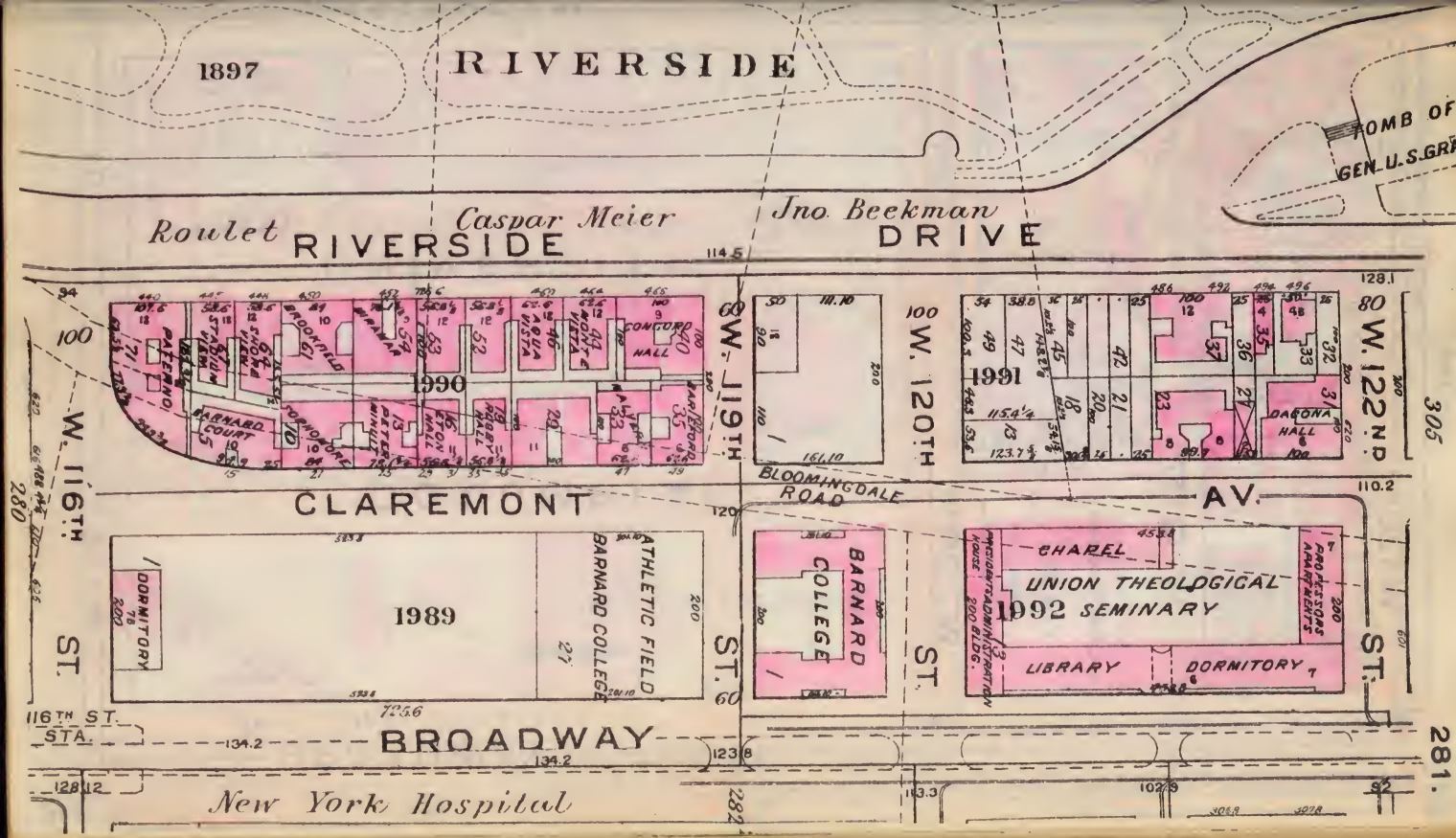
1897
RIVERSIDE
TOMB OF
GEN. U.S. GRA
Rowlet
Caspar Meier
Jno. Beekman
RIVERSIDE
DRIVE
114.5
94
100
W. 116TH
ST.
280
PATERNO
BARNARD COURT
BROOKFIELD
SOUTHDALE
BARNARD
MONTA VISTA
MONTA VISTA
CONCORD HALL
1990
W. 119TH
60
111.10
100
W. 120TH
1991
128.1
80
W. 122ND
305
DAKONA HALL
CLAREMONT
AV.
BLOOMINGDALE ROAD
110.2
120
DORMITORY
1989
ATHLETIC FIELD
BARNARD COLLEGE
BARNARD COLLEGE
CHAPEL
UNION THEOLOGICAL
1992 SEMINARY
PROFESSORS APARTMENTS
PRESIDENT'S ADMINISTRATION HOUSE
LIBRARY
DORMITORY
ST.
ST.
ST.
116TH ST. STA.
BROADWAY
134.2
123.8
128.12
New York Hospital
282
113.3
102.9
92
281.

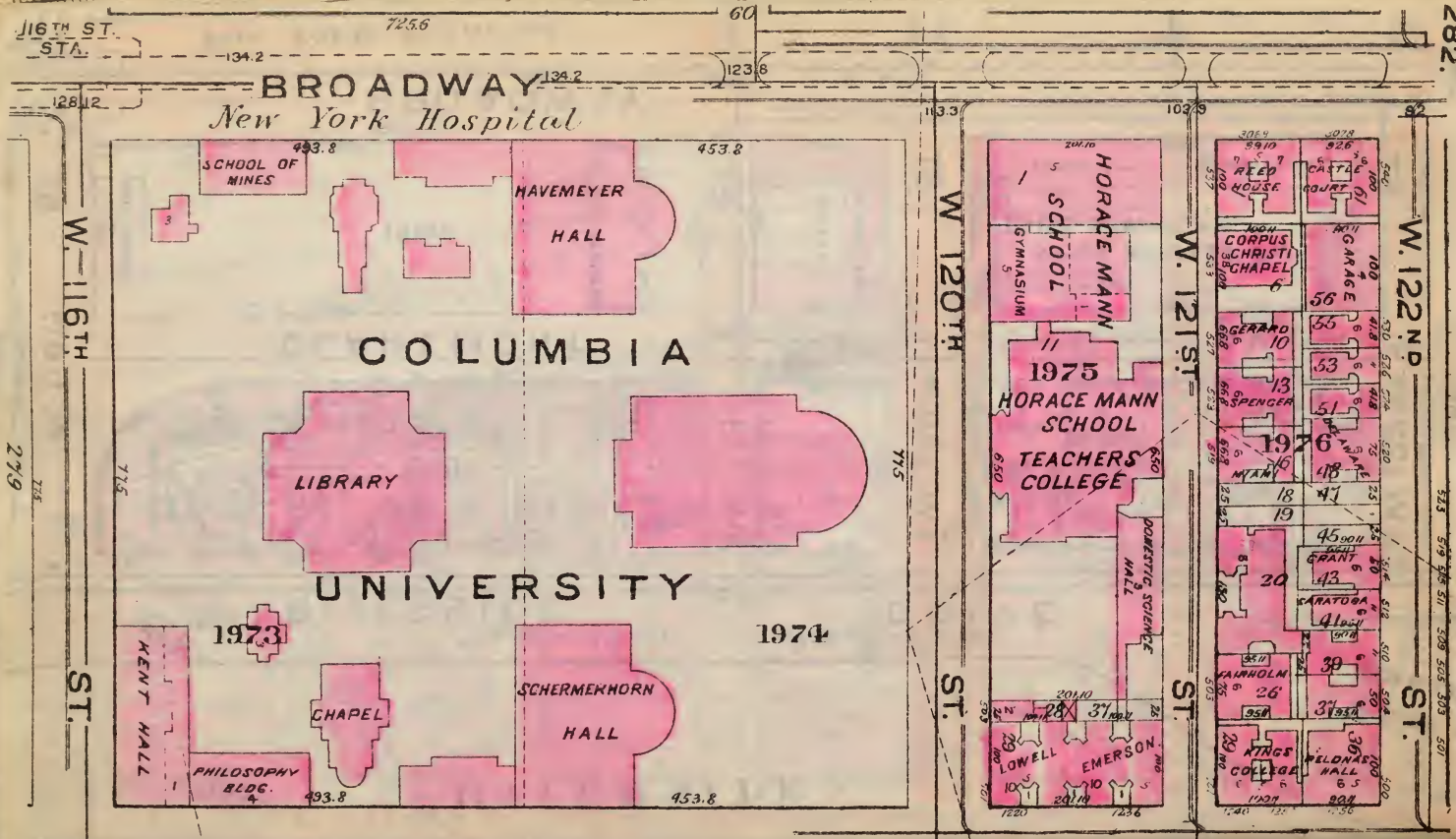
116TH ST.
STA.
725.6
60
134.2
123.6
BROADWAY
New York Hospital
128.12
133.3
102.19
82
W. 116TH ST.
W. 120TH ST.
W. 121ST ST.
W. 122ND ST.
276
304
SCHOOL OF MINES
453.8
HAVEMEYER HALL
COLUMBIA
UNIVERSITY
LIBRARY
715
745
1973
1974
KENT HALL
CHAPEL
SCHERMERHORN HALL
PHILOSOPHY BLDG.
493.8
453.8
HORACE MANN SCHOOL
GYMNASIUM
1975
HORACE MANN SCHOOL
TEACHERS COLLEGE
DOMESTIC SCIENCE HALL
LOWELL
EMERSON
REED HOUSE
CASTLE COURT
CORPUS CHRISTI CHAPEL
GARAGE
GERARD
SPENCER
MYAMI
1976
GRANT
SARATOGA
FAIRHOLM
KINGS COLLEGE
PELONSE HALL
AMSTERDAM

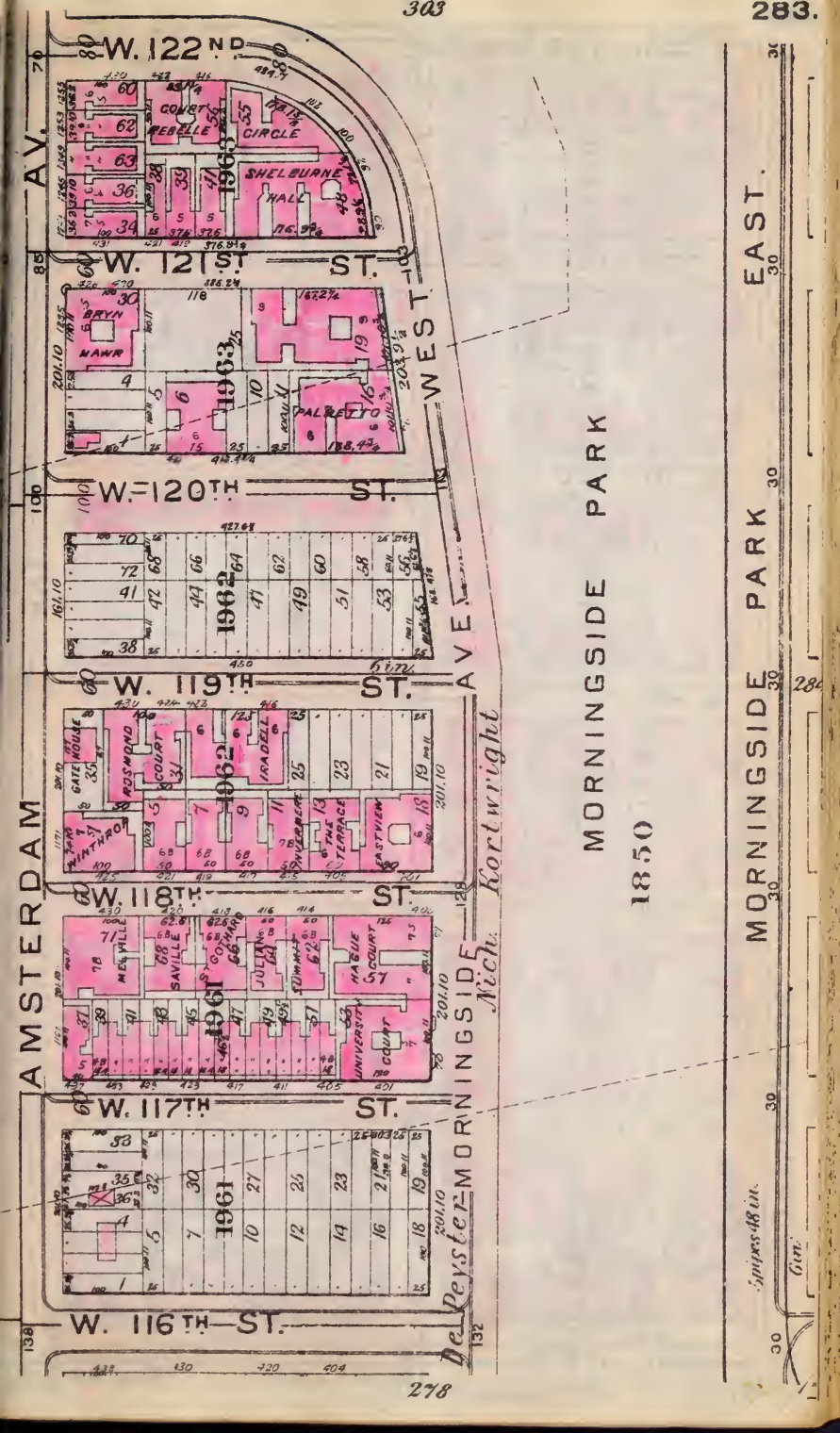
W. 122ND
COURT
PEBELLE
CIRCLE
SHELBURNE
HALL
1963
W. 121ST ST.
BRYN
MAWR
1963
PALMETTO
WEST
W. 120TH ST.
1962
W. 119TH ST.
AVE
GATEHOUSE
ROSMOND
COURT
RADELL
1962
THE TERRACE
EASTVIEW
W. 118TH ST.
MEYVILLE
SAVILLE
GRAND COURT
HAGUE
UNIVERSITY COURT
1961
W. 117TH ST.
1961
W. 116TH ST.
AMSTERDAM AV.
MORNINGSIDE PARK
1850
Nich. Kortwright
Dev. Peyster
MORNINGSIDE PARK
MORNINGSIDE PARK
EAST.
Spiers 48 in.
Gen.
278

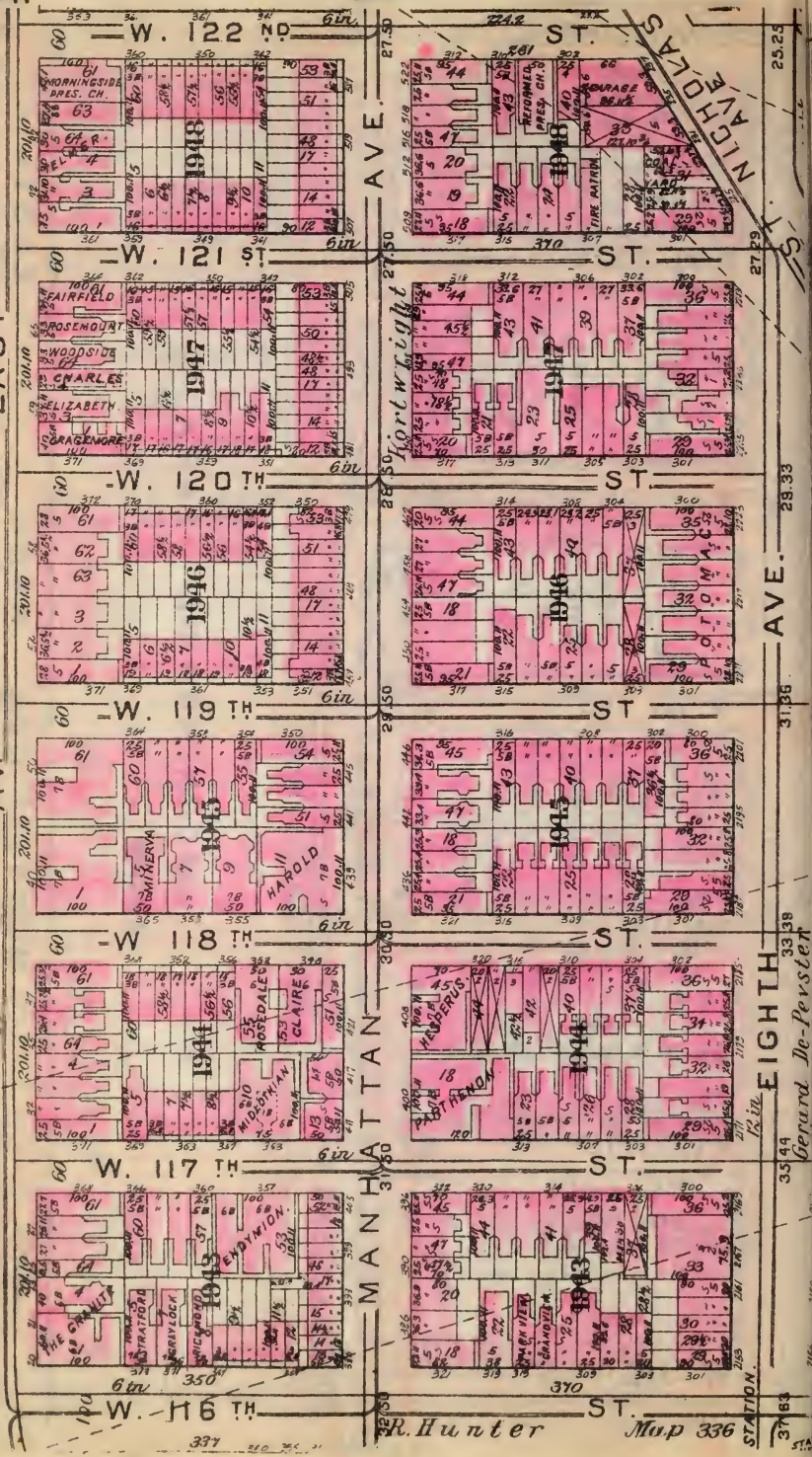
W. 122 ND ST.
W. 121 ST ST.
W. 120 TH ST.
W. 119 TH ST
W. 118 TH ST.
W. 117 TH ST.
W. 116 TH ST.
EAST AV.
MORNINGSIDE
MANHATTAN
EIGHTH AVE.
NICHOLAS ST.
Fort Wright
Gerard De-Peyster
MORNINGSIDE PRES. CH.
FAIRFIELD
ROSEMOUNT
WOODSIDE
CHARLES
ELIZABETH
DRAGEMORE
MINERVA
HAROLD
MOSEDALE
CLAIRE
MIDLOTHIAN
ENDYMION
STRATFORD
HEAVLOCK
RICHMOND
HERMES
PRES. CH.
COURAGE
FIRE ENGINE
HYDRA
PARTHENON
1948
1947
1946
1945
1944
1943
R. Hunter
Map 336

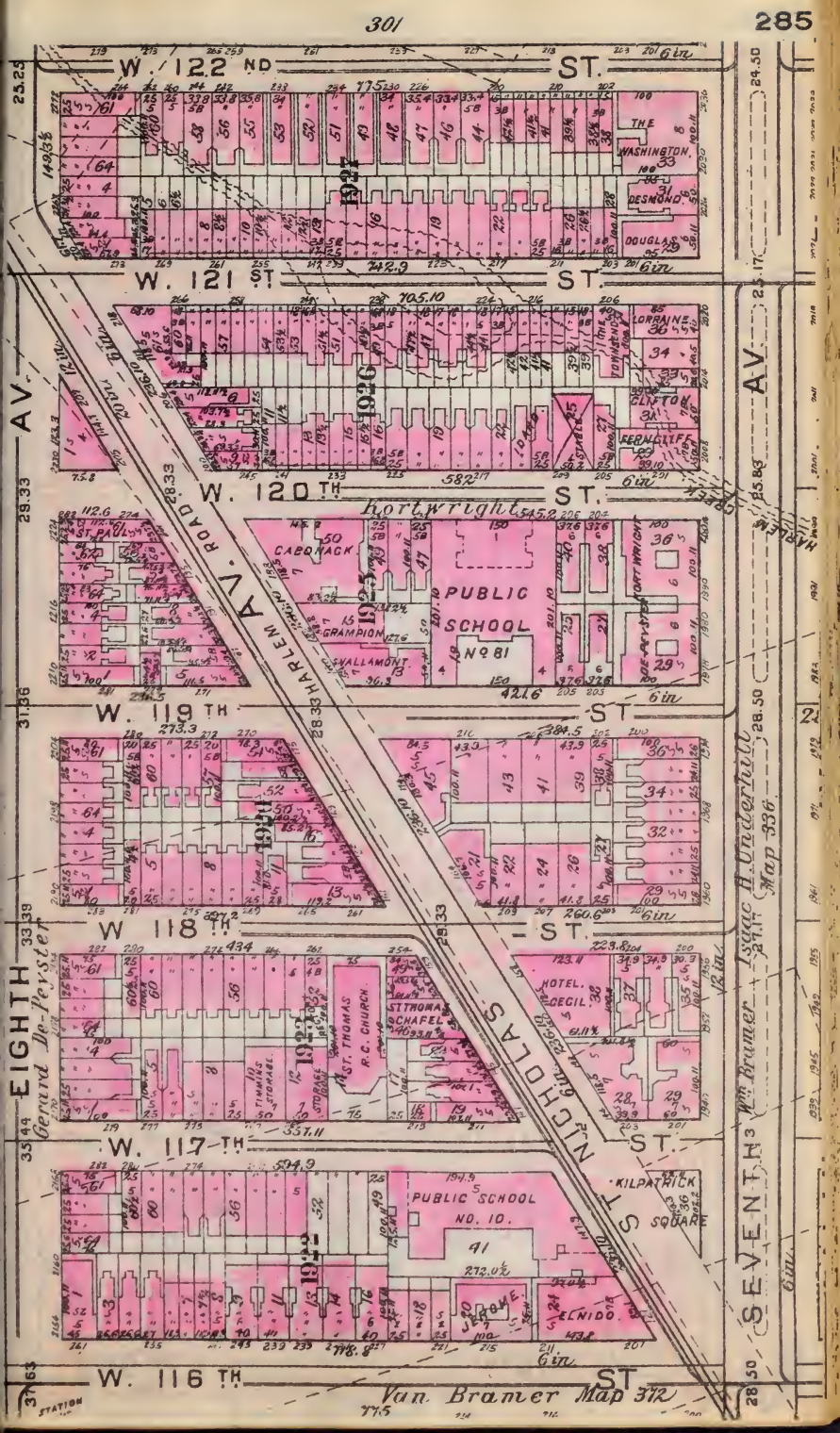
W. 122 ND ST.
W. 121 ST ST.
W. 120 TH ST.
W. 119 TH ST
W. 118 TH ST.
W. 117 TH ST.
W. 116 TH ST
EIGHTH AV.
SEVENTH AV.
HARLEM RAILROAD
ST NICHOLAS AV.
THE WASHINGTON
DESMOND
DOUGLAS
LORRAINE
CLIFTON
FERNCLIFF
ST. PAUL
CARDMACK
GRAMPION
VALLAMONT
PUBLIC SCHOOL No 81
FORT WRIGHT
DE-ARTEVEN
HOTEL CECIL
ST THOMAS SCHAFEL
ST. THOMAS R.C. CHURCH
TIMMINS STORAGE
PUBLIC SCHOOL NO. 10.
KILPATRICK SQUARE
JEFFERSON
ELCHIDO
Gerard De-Peyster
Isaac H. Underhill
Map 336
Wm. Bramer
Van Bramer Map 372

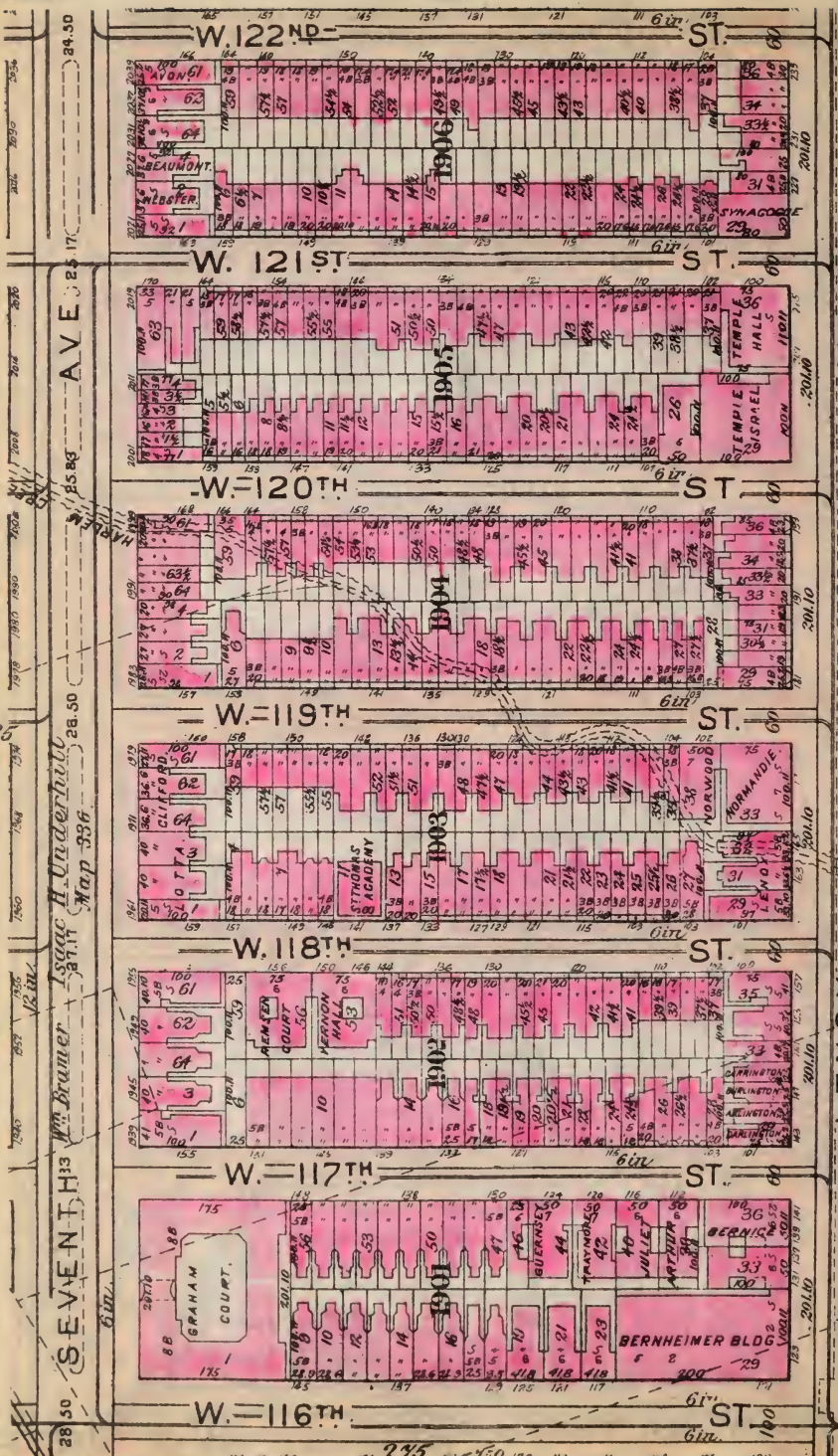
W. 122ND ST.
W. 121ST ST.
W. 120TH ST
W. 119TH ST.
W. 118TH ST.
W. 117TH ST.
W. 116TH ST.
SEVENTH AVE
LENOX AV.
Wm. Bramer & Isaac H. Underhill
Map 336
1906
1905
1904
1903
1902
1901
AVON
BEAUMONT
WEBSTER
SYNAGOGUE
TEMPLE ISRAEL
TEMPLE HALL
CLIFFORD
OTTA
ST THOMAS ACADEMY
NORMANDIE
NORWOOD
ALENTON
MENKEN COURT
VERNON HALL
CARRINGTON
BURLINGTON
ARLINGTON
GRAHAM COURT
GUERNSEY
TRAYNOR
JULIE
ARTHUR
BERNICE
BERNHEIMER BLDG
6th

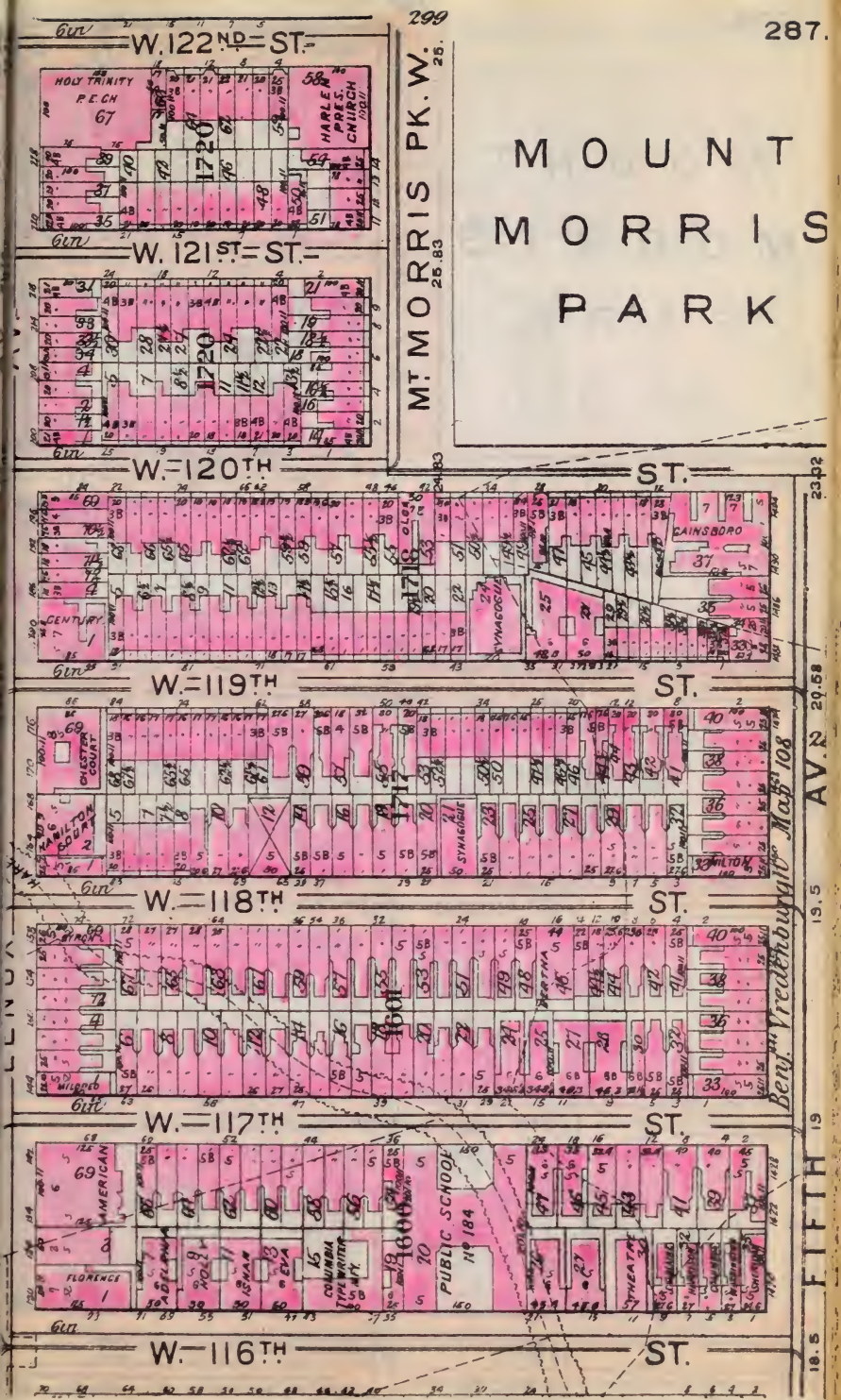
W. 122ND ST.
HOLY TRINITY P.E.CH
HARLEM PRES. CHURCH
W. 121ST ST.
MT. MORRIS PK. W.
MOUNT MORRIS PARK
W. 120TH ST.
CENTURY
CAINSBORO
SYNAGOGUE
W. 119TH ST.
CHESTER COURT
HAMILTON COURT
W. 118TH ST.
BYRON
MILDRED
BERTHA
W. 117TH ST.
AMERICAN
FLORENCE
COLUMBIA TYPEWRITING CO.
PUBLIC SCHOOL No 184
THEATRE
W. 116TH ST.
AV. A
FIFTH
Benj. Vredenburgh Map 108

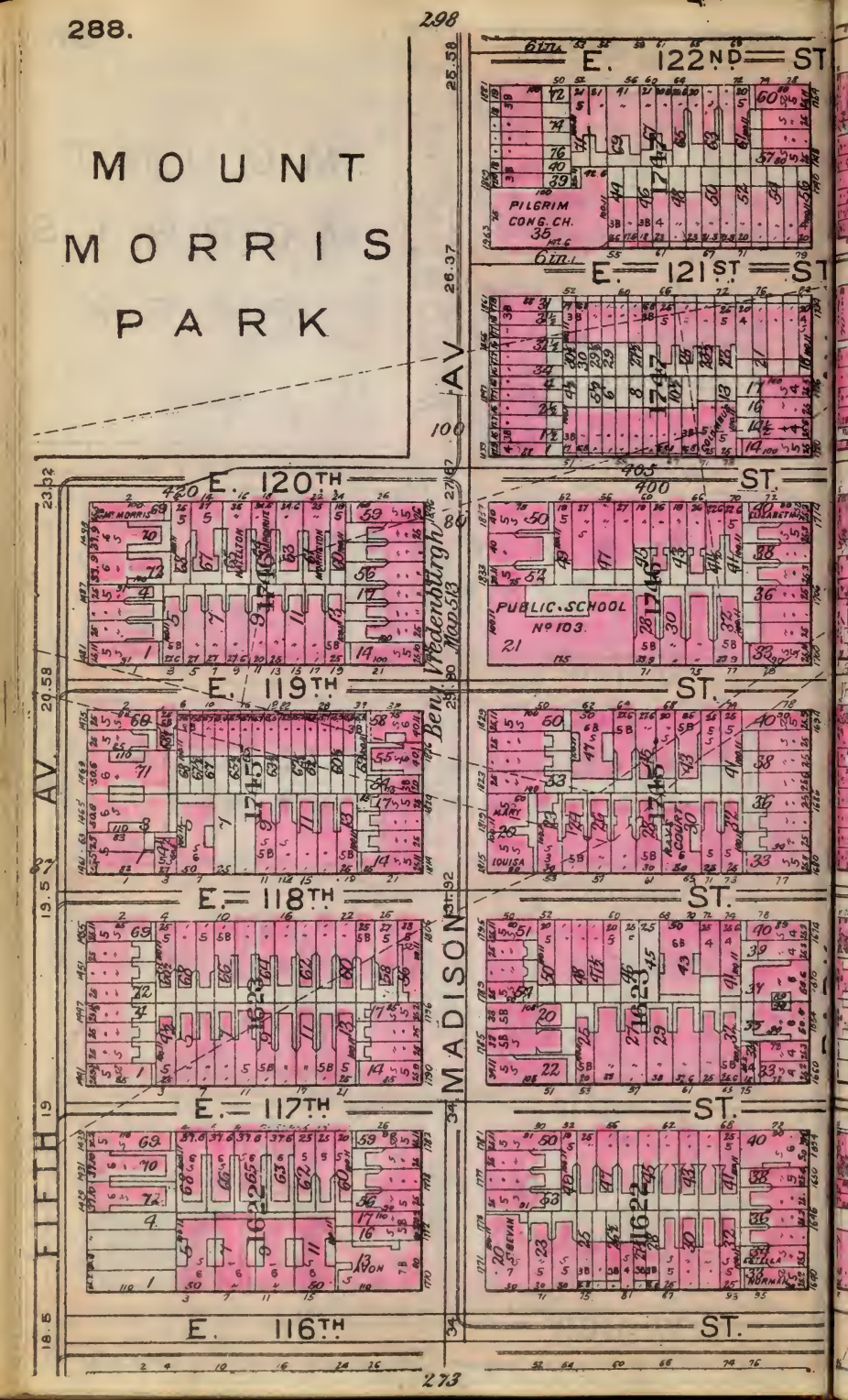
MOUNT
MORRIS
PARK
E. 122ND ST
PILGRIM
CONG. CH.
35
E. 121ST ST
E. 120TH ST.
PUBLIC SCHOOL
No 103.
E. 119TH ST.
E. 118TH ST.
E. 117TH ST.
E. 116TH ST.
FIFTH AV.
MADISON AV.
Benj. Vredenburgh
Mon. 53
273

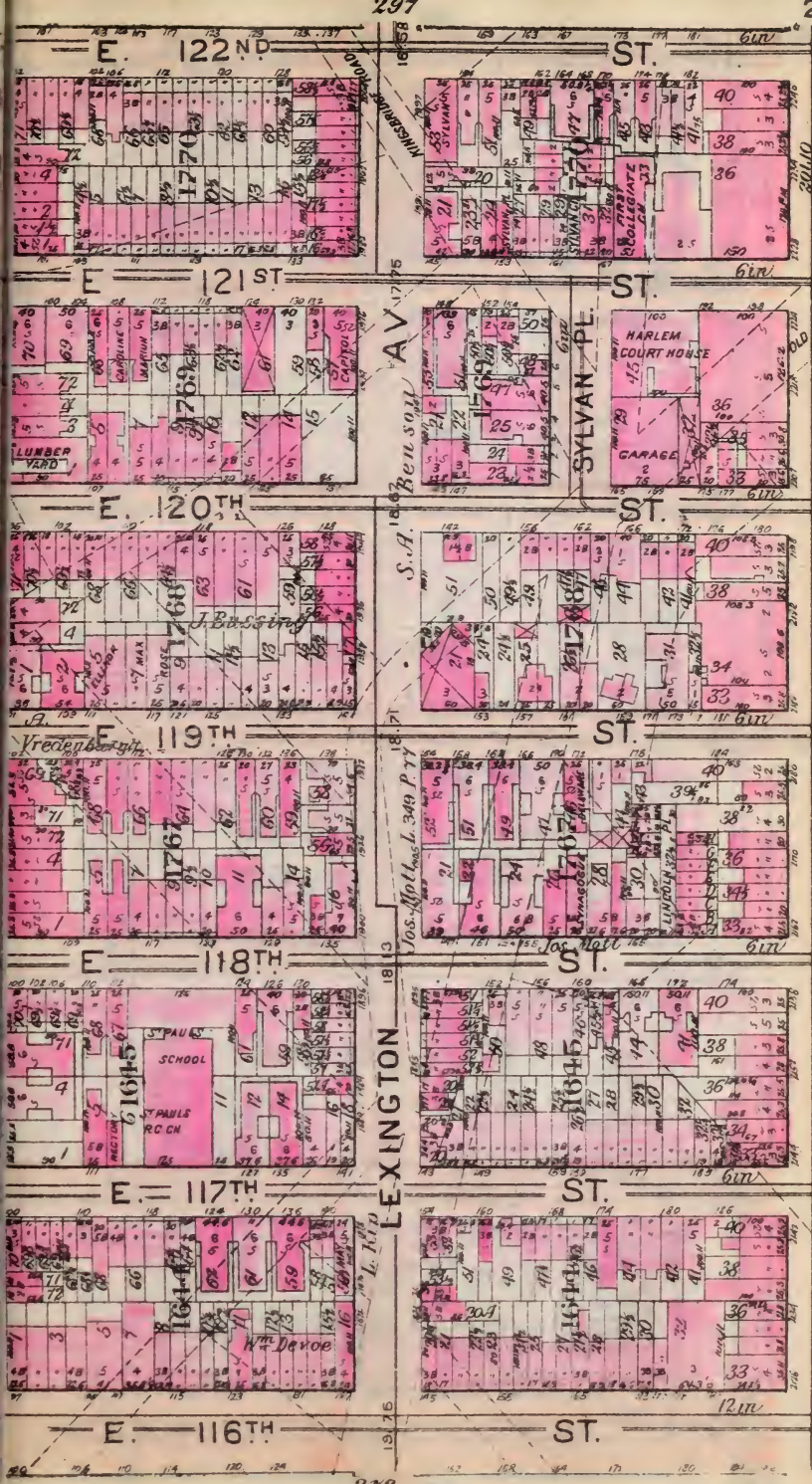
E. 122ND ST.
E. 121ST ST.
E. 120TH ST.
E. 119TH ST.
E. 118TH ST.
E. 117TH ST.
E. 116TH ST.
LEXINGTON AV.
THIRD AV.
SYLVAN PL.
OLD HARLEM RD.
HARLEM COURT HOUSE
GARAGE
LUMBER YARD
ST. PAUL'S SCHOOL
ST. PAUL'S R.C. CH.
Wm. Devoe
Jos. Mott
J. Bossing
S. A. Benson
Vredenburgh
John P. Waldron L. 140 P. 313
Map 286
272

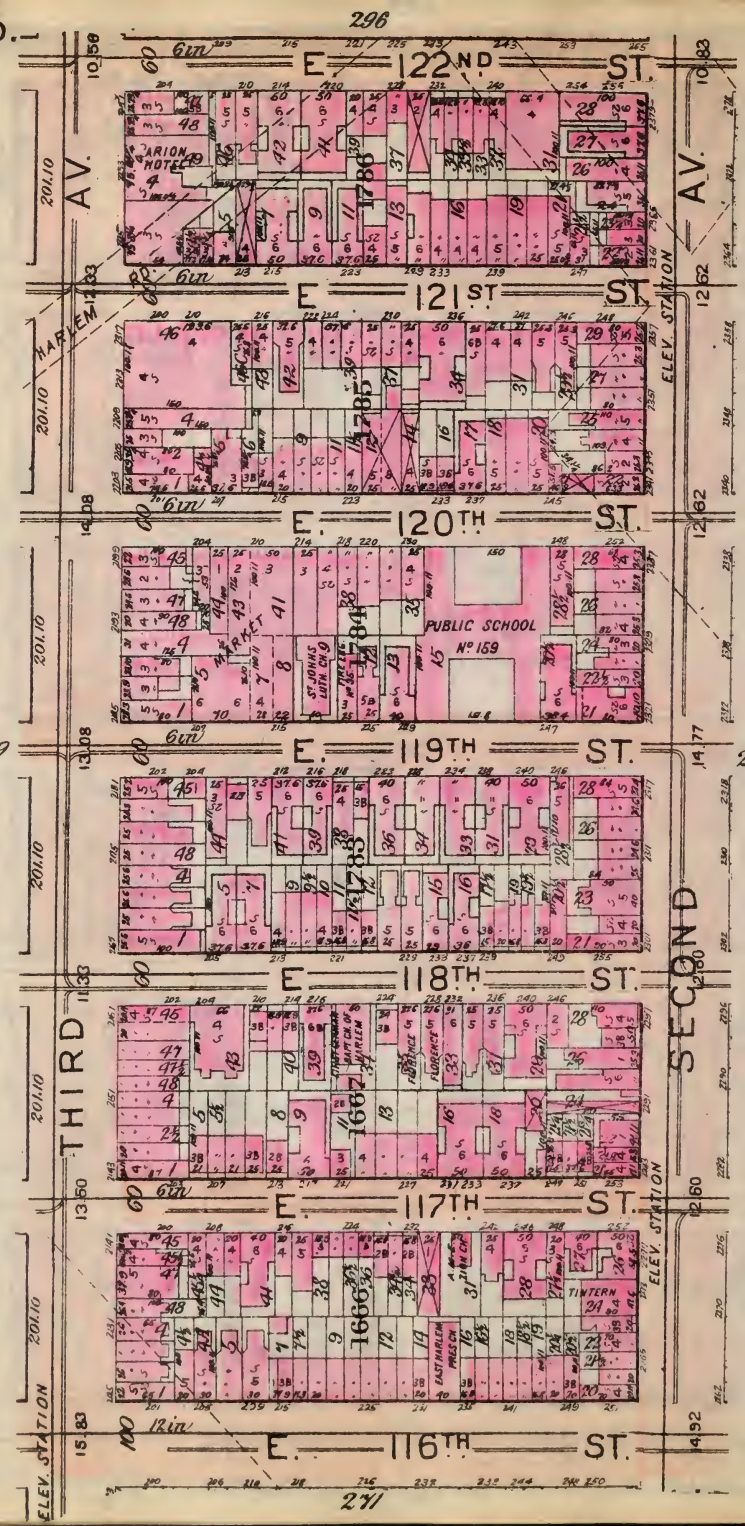
296
E. 122ND ST.
E. 121ST ST.
E. 120TH ST.
E. 119TH ST.
E. 118TH ST.
E. 117TH ST.
E. 116TH ST.
THIRD AV.
SECOND AV.
HARLEM RR.
ELEV. STATION
MARION HOTEL
PUBLIC SCHOOL No 159
ST. JOHNS LUTH. CH.
CHURCH OF ST. JOHN
FLORENCE
TINTERN
EAST HARLEM PRES. CH.
289
291
271

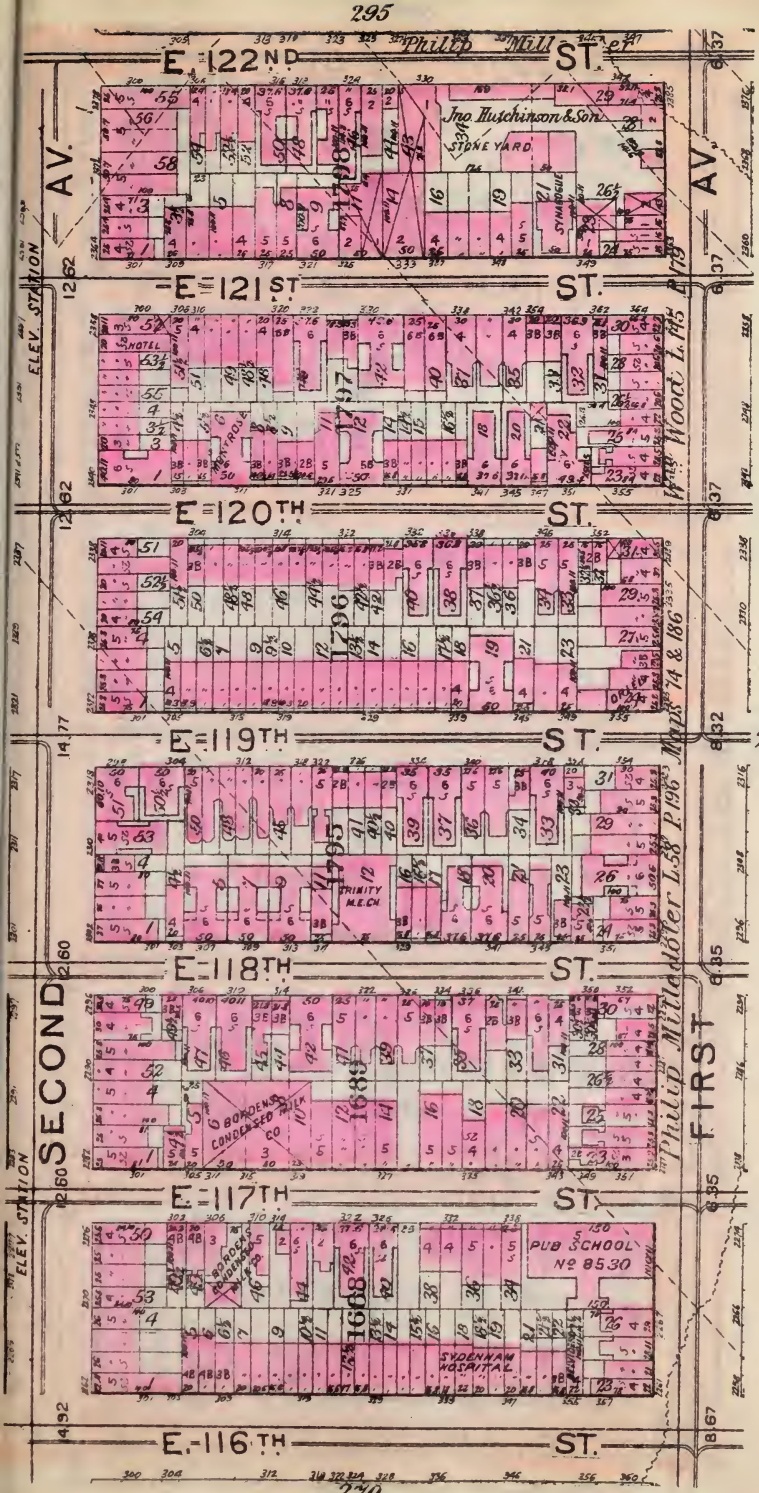
E. 122ND ST.
Philip Mall et
Jno. Hutchinson & Son
STONE YARD
SYNAGOGUE
1798
E. 121ST ST.
HOTEL
1797
Maps Wood L. 145
E. 120TH ST.
1796
Maps 14 & 186
E. 119TH ST.
292
1795
TRINITY M.E.CH
Maps Adler L. 58 P. 196
E. 118TH ST.
1685
G. BORDEN'S CONDENSED MILK CO.
Philip Mill
E. 117TH ST.
1668
BORDEN'S CONDENSED MILK CO.
PUB SCHOOL No 8530
SYDENHAM HOSPITAL
E. 116TH ST.
AV.
SECOND
FIRST
ELEV. STATION
270

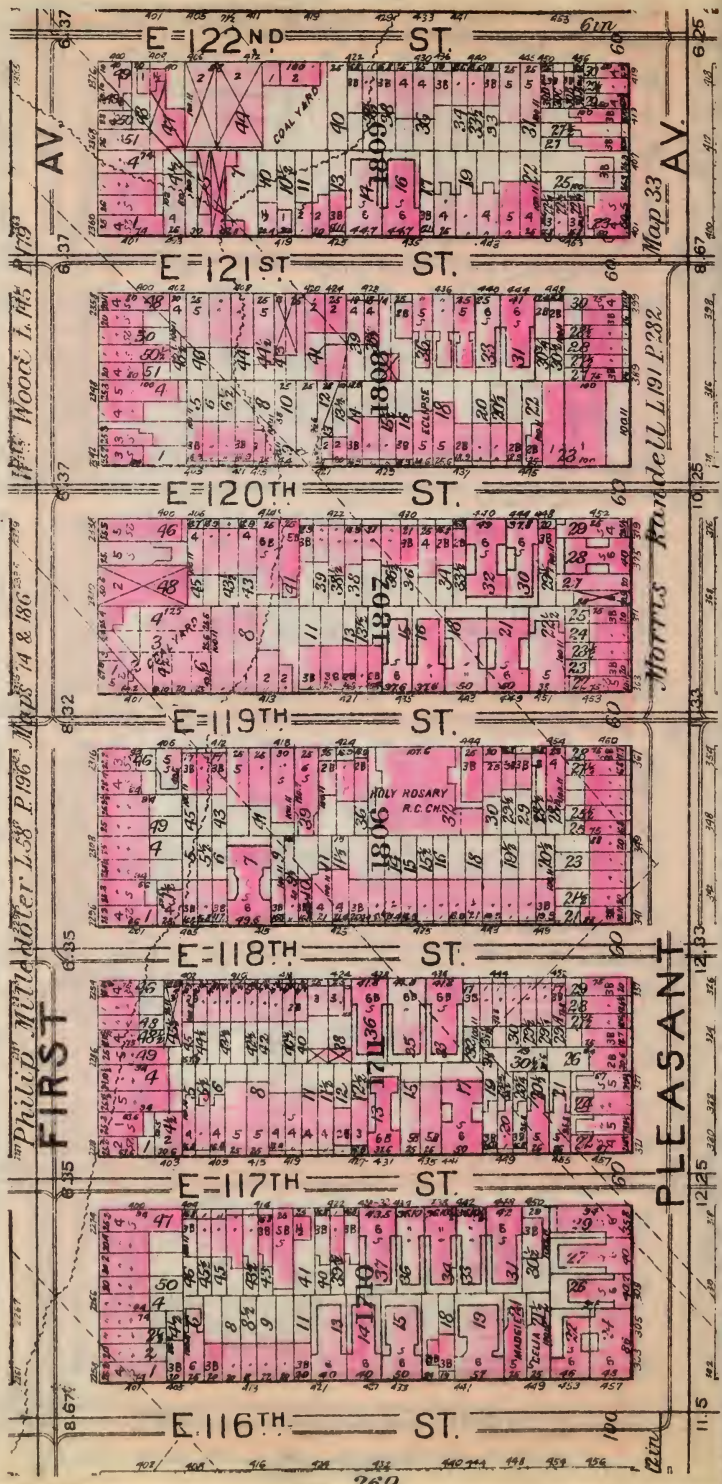
E. 122ND ST.
E. 121ST ST.
E. 120TH ST.
E. 119TH ST.
E. 118TH ST.
E. 117TH ST.
E. 116TH ST.
FIRST AV.
PLEASANT AV.
COAL YARD
ECLIPSE
HOLY ROSARY R.C. CH.
Map 33
Philip Mutlander L.58 P.196
Mapes 74 & 186
Wm. Wood L.115
Morris Randell L.191 P.282
1809
1808
1807
1806
1805
1804
291
269

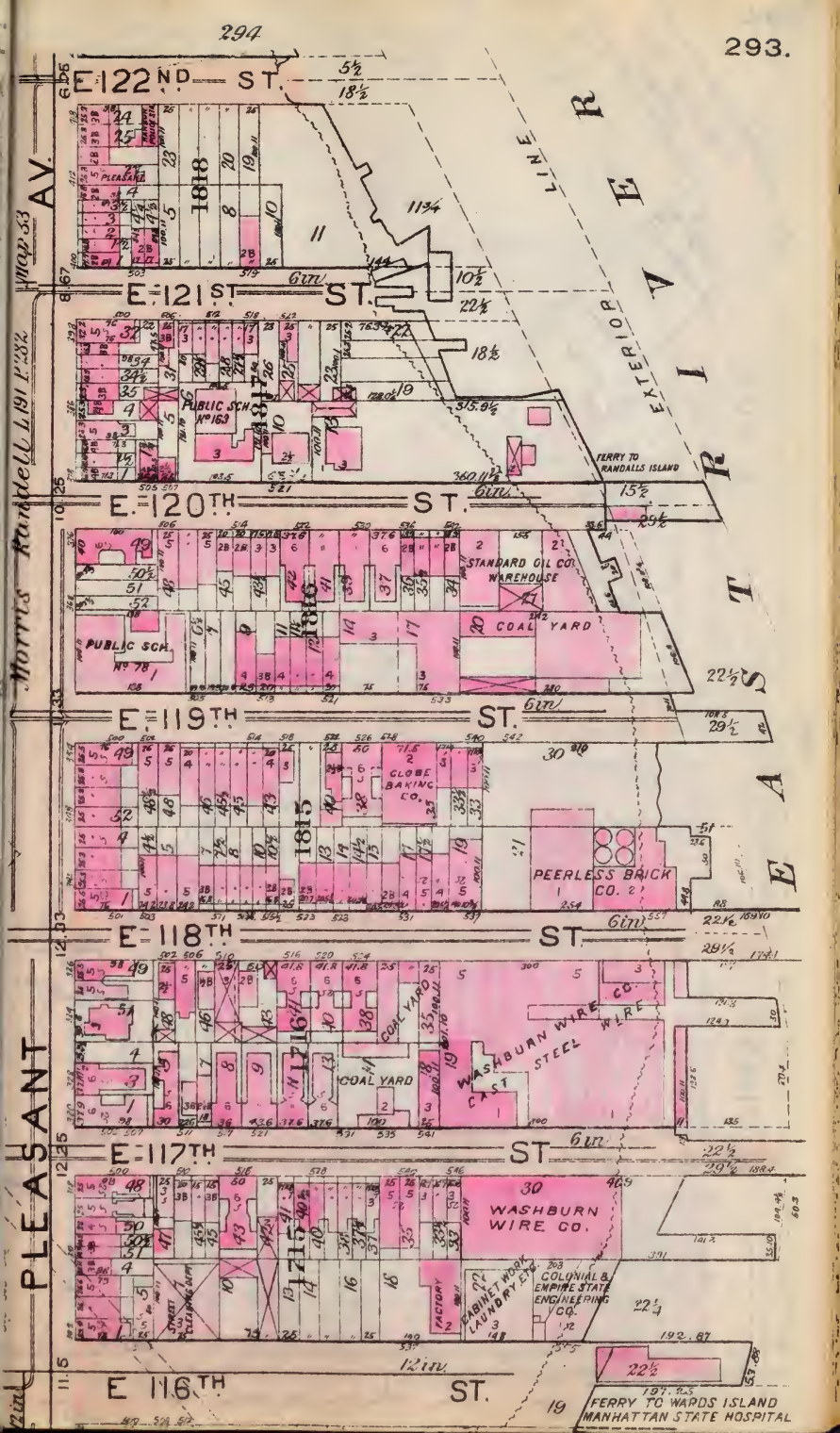
E. 122ND ST.
E. 121ST ST.
E. 120TH ST.
E. 119TH ST.
E. 118TH ST.
E. 117TH ST.
E. 116TH ST.
PLEASANT AV.
EXTERIOR LINE
PUBLIC SCH. No 163
PUBLIC SCH. No 78
STANDARD OIL CO. WAREHOUSE
COAL YARD
GLOBE BAKING CO.
PEERLESS BRICK CO.
WASHBURN WIRE CO.
CAST STEEL WIRE CO.
WASHBURN WIRE CO.
COLONIAL & EMPIRE STATE ENGINEERING CO.
CABINET WORK
LAUNDRY
FACTORY
FERRY TO RANDALLS ISLAND
FERRY TO WARDS ISLAND
MANHATTAN STATE HOSPITAL
Morris Rankell, L.191 1282

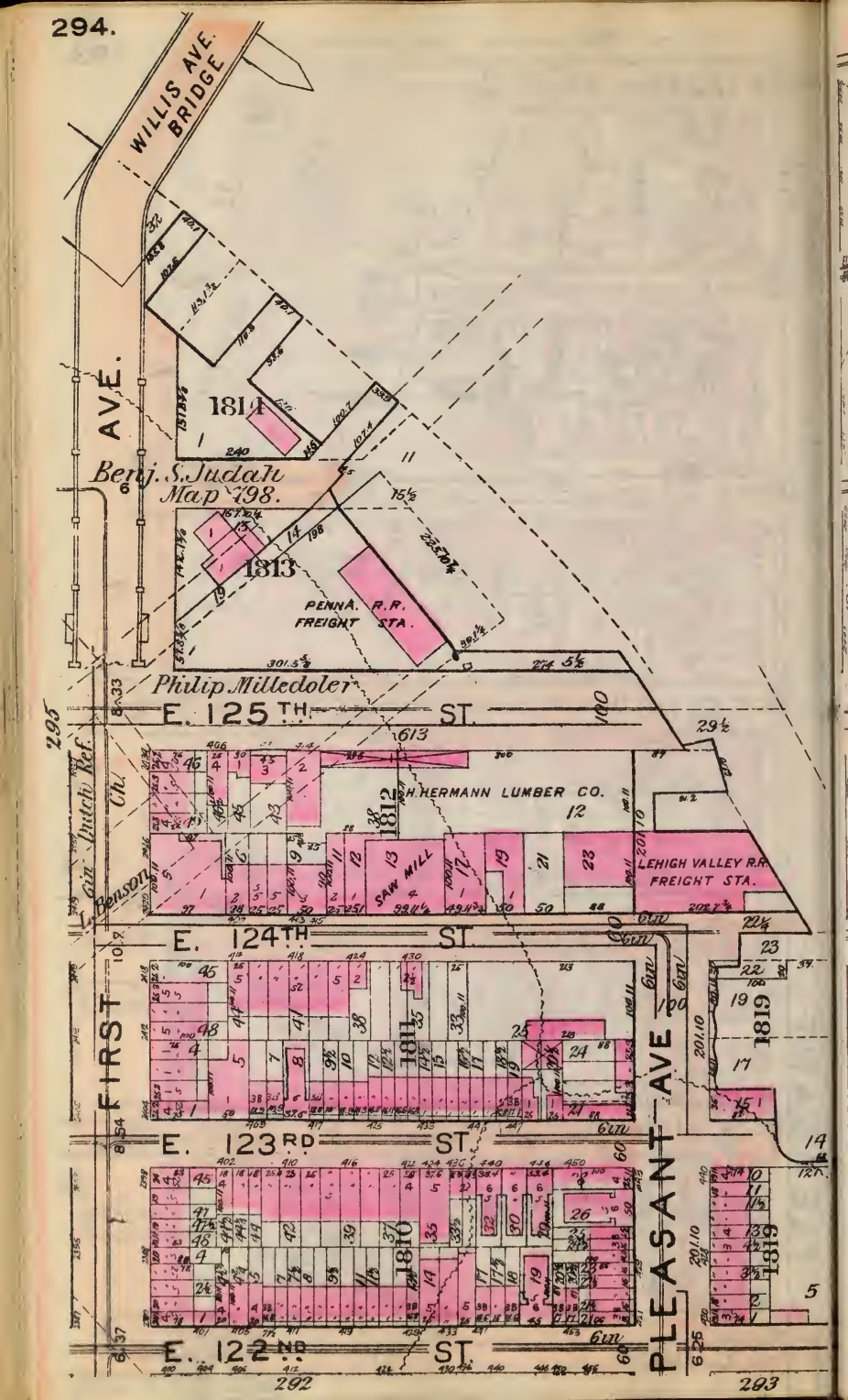
WILLIS AVE. BRIDGE
AVE.
1814
Benj. S. Judah Map 798.
1813
PENNA. R.R. FREIGHT STA.
Philip Milledoler
E. 125TH ST.
H. HERMANN LUMBER CO.
1812
SAW MILL
LEHIGH VALLEY R.R. FREIGHT STA.
Gin Dutch Ref. Ch.
Benson
E. 124TH ST.
FIRST
1811
1819
E. 123RD ST.
PLEASANT AVE
1810
E. 122ND ST.
292
293

E. 128 TH ST.

1804

AMERICAN ICE CO.

WILLIS AVE.

ELEVATED STATION.

E. 127 TH ST.

SULZER'S HARLEM CASINO AND GARDEN

1803

AV.

AVE.

E. 126 TH ST.

1802

LUMBER YARD

ST. HELENA

E. 125TH ST

294

1801

Gin Dutch Ref. Ch.

E. 124TH ST.

Thos. Dunning

Liber 1155 P 232, May 286

1800

SECOND

FIRST

E. 123RD ST.

1799

D. P. Ingraham

Philip Milledoler

E. 122ND ST

291

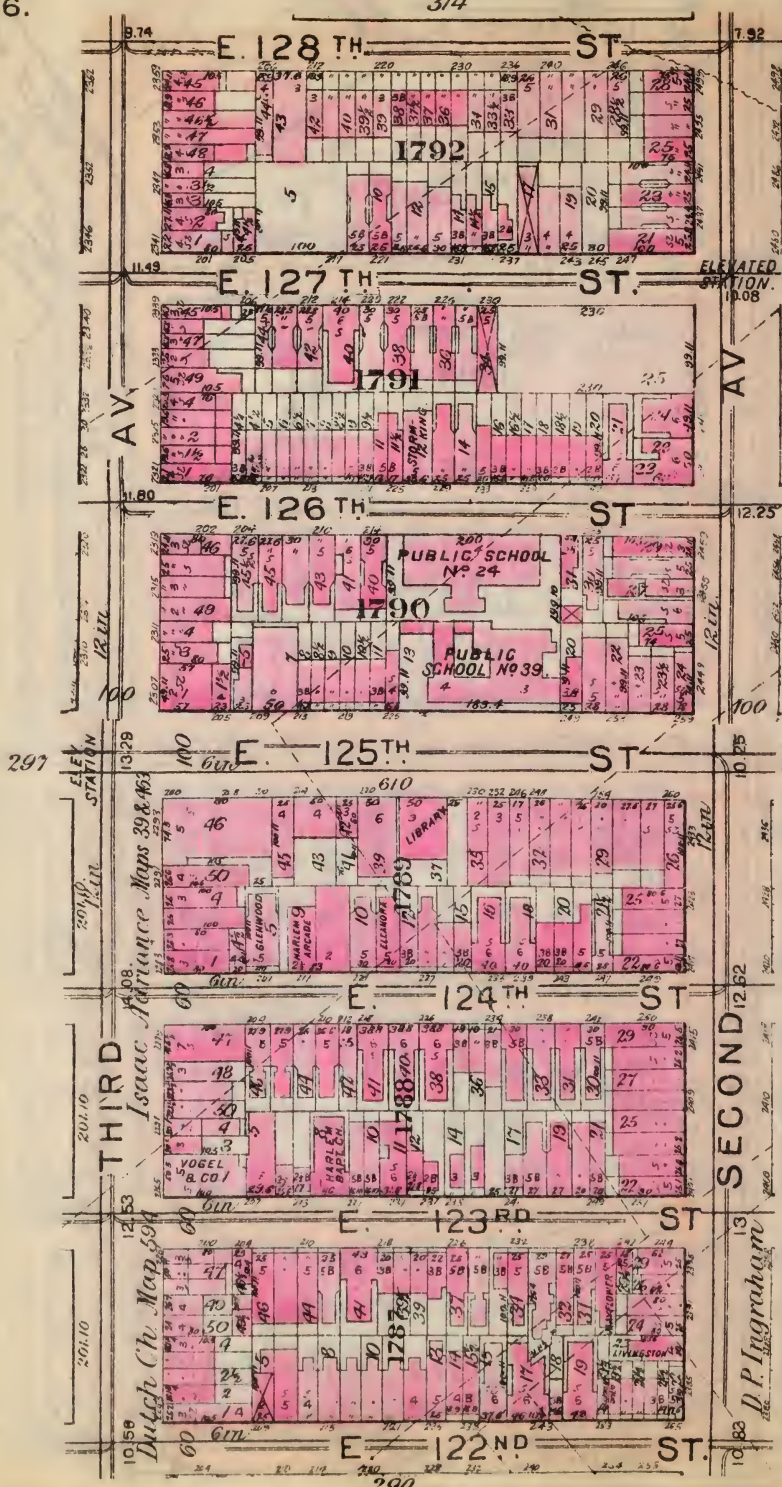
314
E. 128 TH ST
E. 127 TH ST.
E. 126 TH ST
E. 125 TH ST
E. 124 TH ST
E. 123 RD ST
E. 122 ND ST.
THIRD AV.
SECOND AV.
ELEVATED STATION.
ELEV. STATION
PUBLIC SCHOOL No 24
PUBLIC SCHOOL No 39
LIBRARY
VOGEL & CO
Isaac Adriance Maps 39 & 43
Dutch Ch. Map 59
D. P. Ingraham
1792
1791
1790
1789
1788
1787
290
297
295

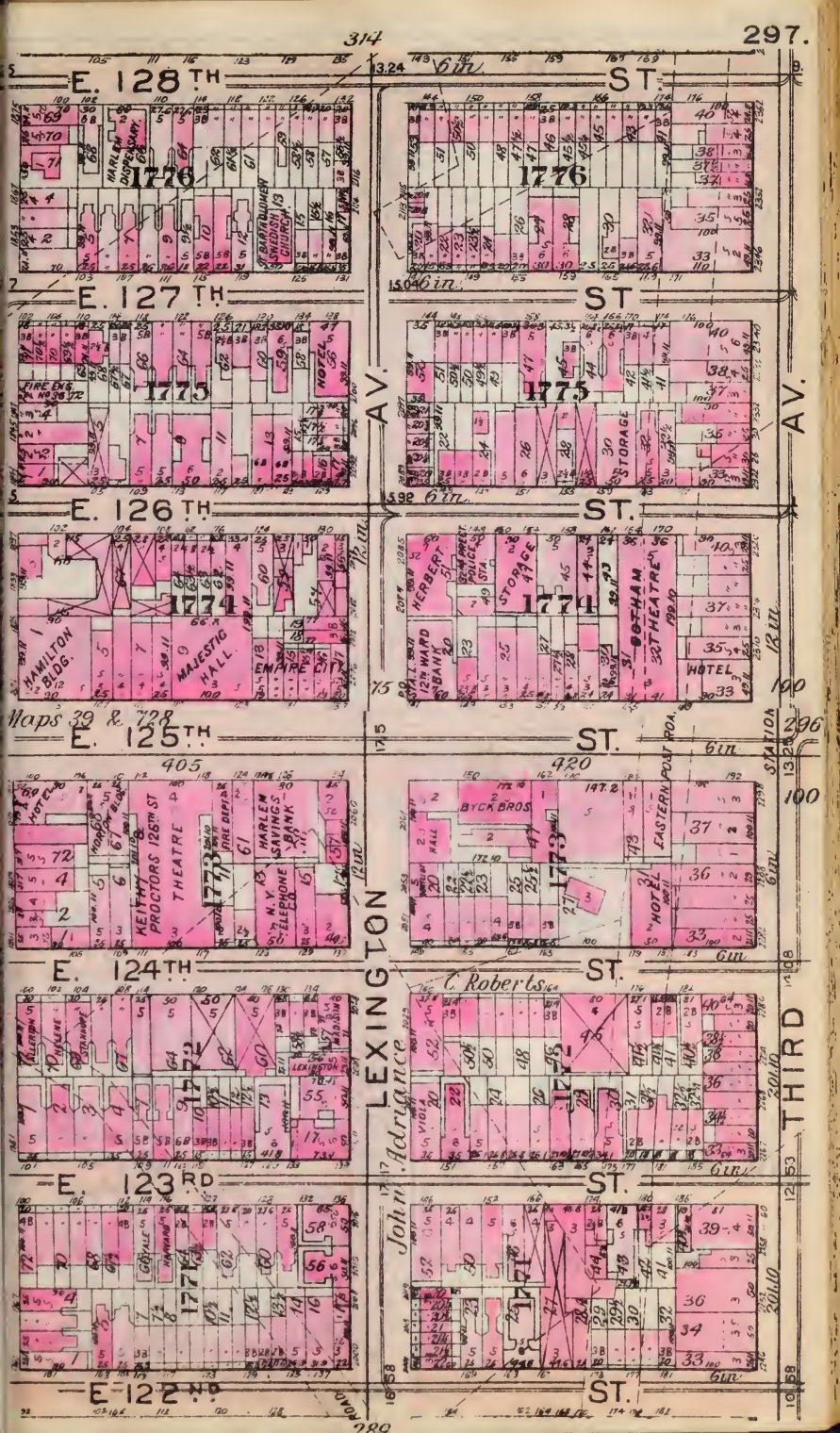
E. 128TH ST.
E. 127TH ST.
E. 126TH ST.
E. 125TH ST.
E. 124TH ST.
E. 123RD ST.
E. 122ND ST.
LEXINGTON AV.
THIRD AV.
1776
1775
1774
1773
HARLEM DISPENSARY
ST. BARTHOLOMEW SWEDISH CHURCH
FIRE ENG. CO. NO. 38
HOTEL
STORAGE
HERBERT
POLICE STA.
12TH WARD BANK
GOTHAM THEATRE
HAMILTON BLDG.
MAJESTIC HALL
EMPIRE CITY
Maps 39 & 728
KEITH & PROCTORS 125TH ST THEATRE
FIRE DEPT.
HARLEM SAVINGS BANK
N.Y. TELEPHONE CO.
BYCK BROS
EASTERN POST RDA.
C. Roberts
John Adrance
STATION

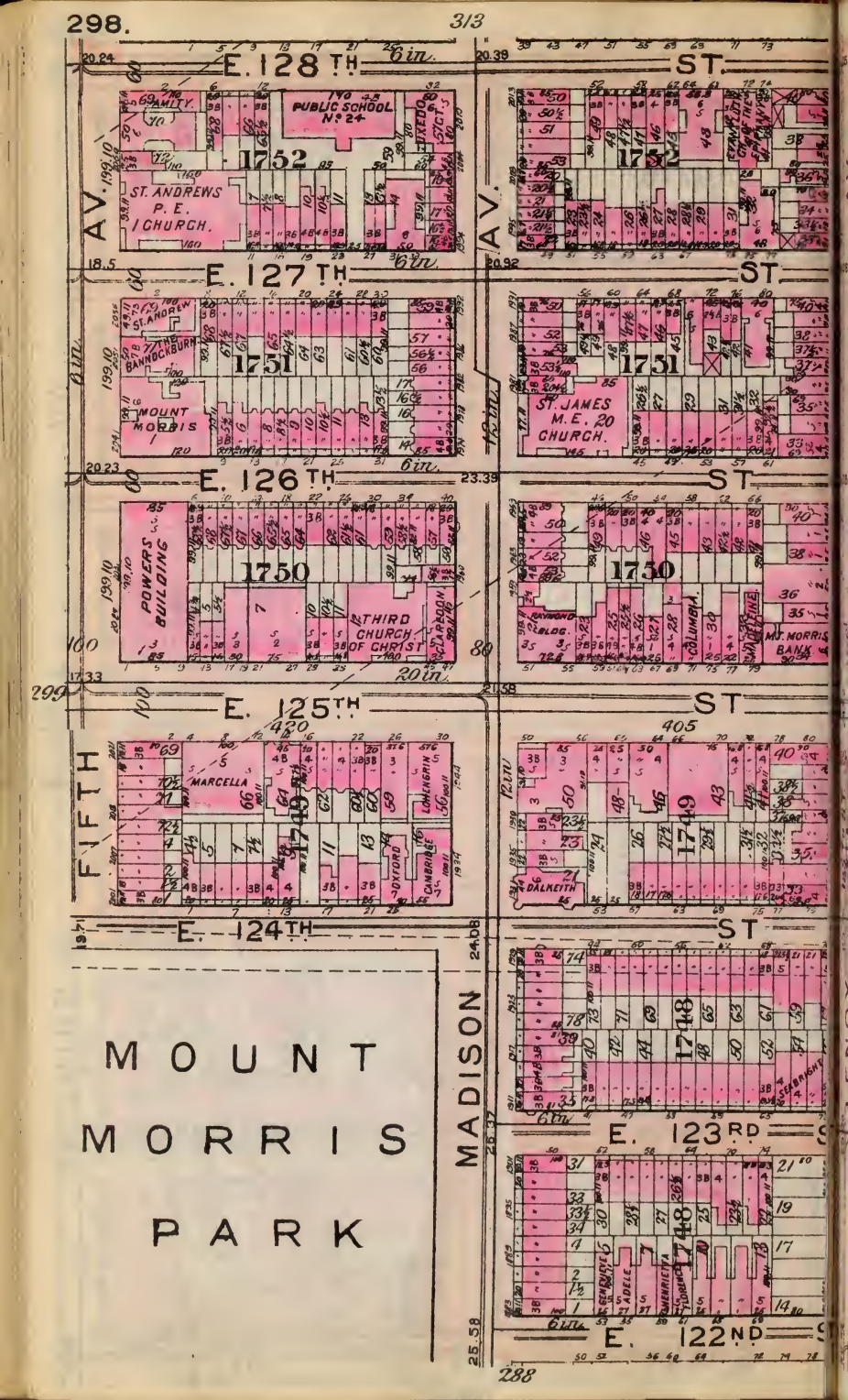
E. 128TH ST.
E. 127TH ST.
E. 126TH ST.
E. 125TH ST.
E. 124TH ST.
E. 123RD ST.
E. 122ND ST.
AV.
FIFTH
MADISON
PUBLIC SCHOOL No. 24
ST. ANDREWS P. E. CHURCH.
ST. JAMES M. E. 20 CHURCH.
MOUNT MORRIS
POWERS BUILDING
THIRD CHURCH OF CHRIST
MT. MORRIS BANK
MARCELLA
LOMBARDY
JOYCE
CAMBRIDGE
DALKEITH
STEWART
DELL
HENRIETTA
MOUNT MORRIS PARK
1752
1751
1750
1749
1748
1747

W. 128TH ST

W. 127TH ST

W. 126TH ST

W. 125TH ST.

895 Maps 37 & 195

W. 124TH ST.

W. 123RD ST.

W. 122ND ST.

LENOX AV

MT MORRIS PARK W

FIFTH AV

125TH ST. STA.

MOUNT MORRIS PARK

1725

1724

1723

1722

1721

1720

MARION BLDG

STANDARD GAS LIGHT CO.

SORRENTO

BERTHA

LIBRARY

MORRIS PARK CLUB

COLONIAL BLDG.

CHURCH

WOODS SCHOOL

Y.M.C.A. HALL

MT. MORRIS BAPT. CH

110 COLUMBUS CLUB

YOUNG WOMENS CHRISTIAN ASS'N

MONTANA

COLUMBIA

MOUNT MORRIS COURT

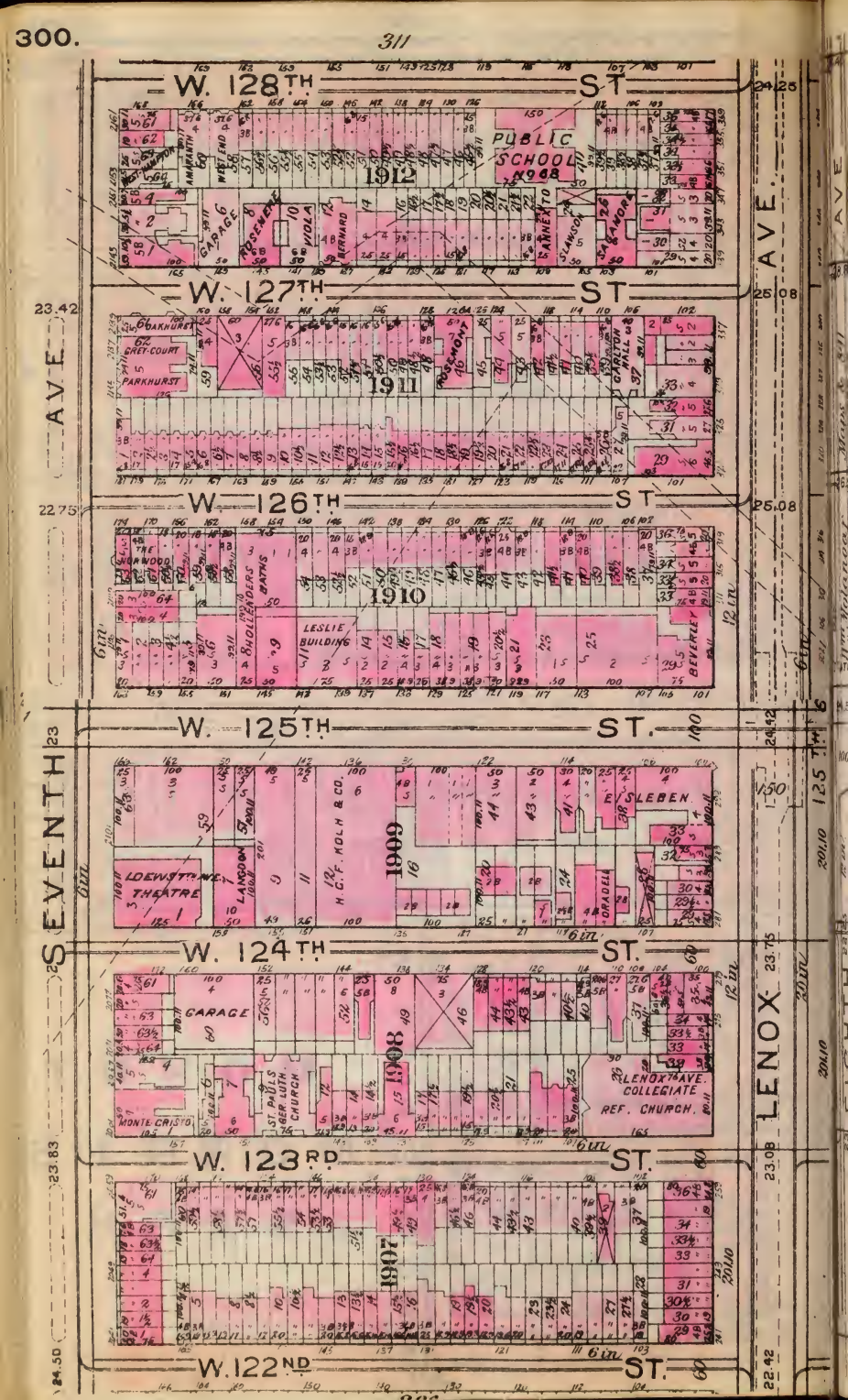
W. 128TH ST
W. 127TH ST
W. 126TH ST
W. 125TH ST.
W. 124TH ST.
W. 123RD ST.
W. 122ND ST.
SEVENTH AVE
LENOX AVE.
125TH ST.
1912
1911
1910
1909
1908
1907
PUBLIC SCHOOL
GARAGE
LOEW'S 7TH AVE. THEATRE
H. C. F. KOLB & CO.
E. SLEBEN
LENOX 7TH AVE. COLLEGIATE REF. CHURCH.
ST. PAUL'S GER. LUTH. CHURCH
MONTE CRISTO
LESLIE BUILDING
THE WOODWARD
BATHS
BEVERLEY
ORADELL
LANGDON
PARKHURST
GREY COURT
OAKHURST
CARLTON
ROSEMONT
ROSENEE
VIOLA
BERNARD
BARNETTO
SAGAMORE
SLAWSON
AMARANTH
WEST END

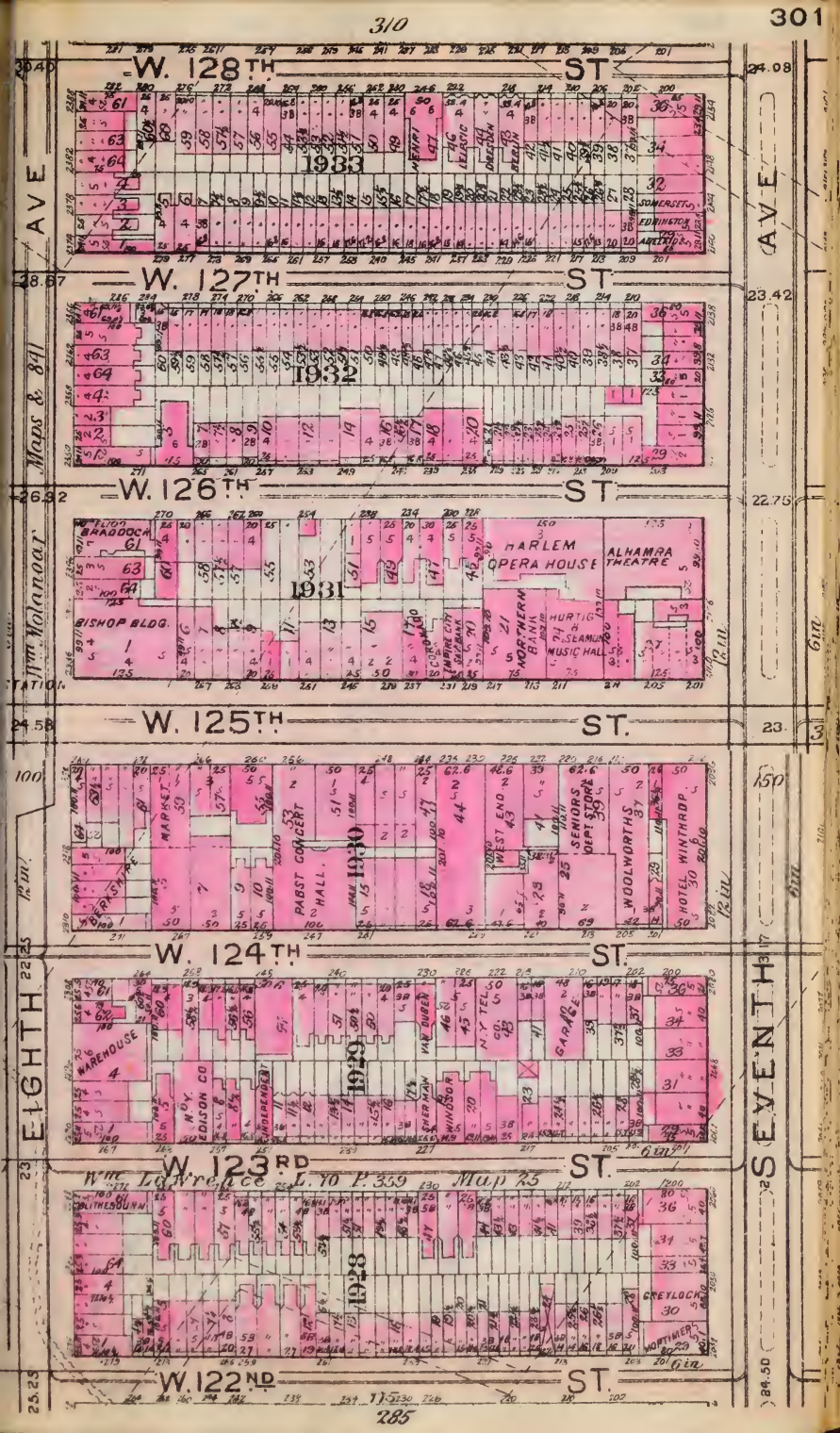
W. 128TH ST
W. 127TH ST
W. 126TH ST
W. 125TH ST.
W. 124TH ST.
W. 123RD ST.
W. 122ND ST.
AVE
Mass & Bill
Wm Molanoar
EIGHTH
SEVENTH
1933
1932
1931
1930
1929
1928
BISHOP BLDG.
HARLEM OPERA HOUSE
ALHAMBRA THEATRE
NORTHERN BANK
HURTIG & SEAMON MUSIC HALL
MARKET
PABST CONCERT HALL
WEST END
SENIORS DEPT STORE
WOOLWORTHS
HOTEL WINTHROP
WAREHOUSE
N.Y. EDISON CO
VAN DUSEN
N.Y. TEL CO.
GARAGE
SYERMAN
WINDSOR
GREYLOCK
MORTIMER
Wm Lawrence L. 70 P. 359 Map 25

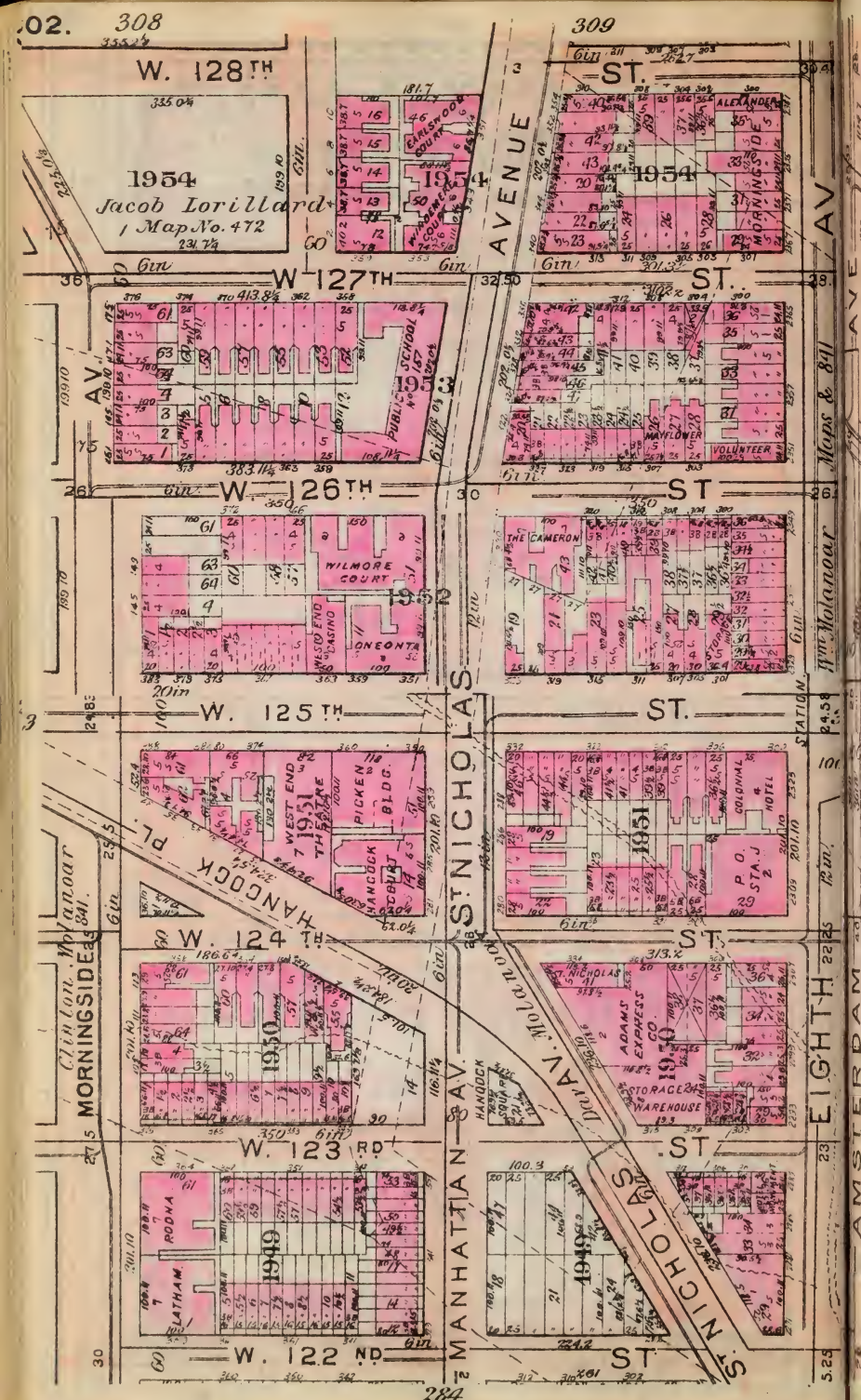
.02.
308
309
W. 128TH ST.
1954
Jacob Lorillard
Map No. 472
EARLSWOOD COURT
MANHATTAN COURT
ALEXANDER
MORNINGSIDE
W. 127TH ST.
PUBLIC SCHOOL No. 125
MAYFLOWER
VOLUNTEER
W. 126TH ST.
WILMORE COURT
WESTEND CASINO
ONEONTA
THE CAMERON
W. 125TH ST.
WEST END THEATRE
PICKEN BLDG
HANCOCK BLDG
COLONIAL HOTEL
P. O. STA. J
W. 124TH ST.
ADAMS EXPRESS CO. STORAGE WAREHOUSE
ST. NICHOLAS
W. 123RD ST.
RODHA
LATHAM
W. 122ND ST.
HANCOCK SQUARE
AVENUE
AV.
ST. NICHOLAS AV.
MANHATTAN AV.
EIGHTH AV.
HAMILTON PL.
Clinton Map Manor Maps & 841
Hyde Manor Maps & 841
MORNINGSIDE
STATION
284

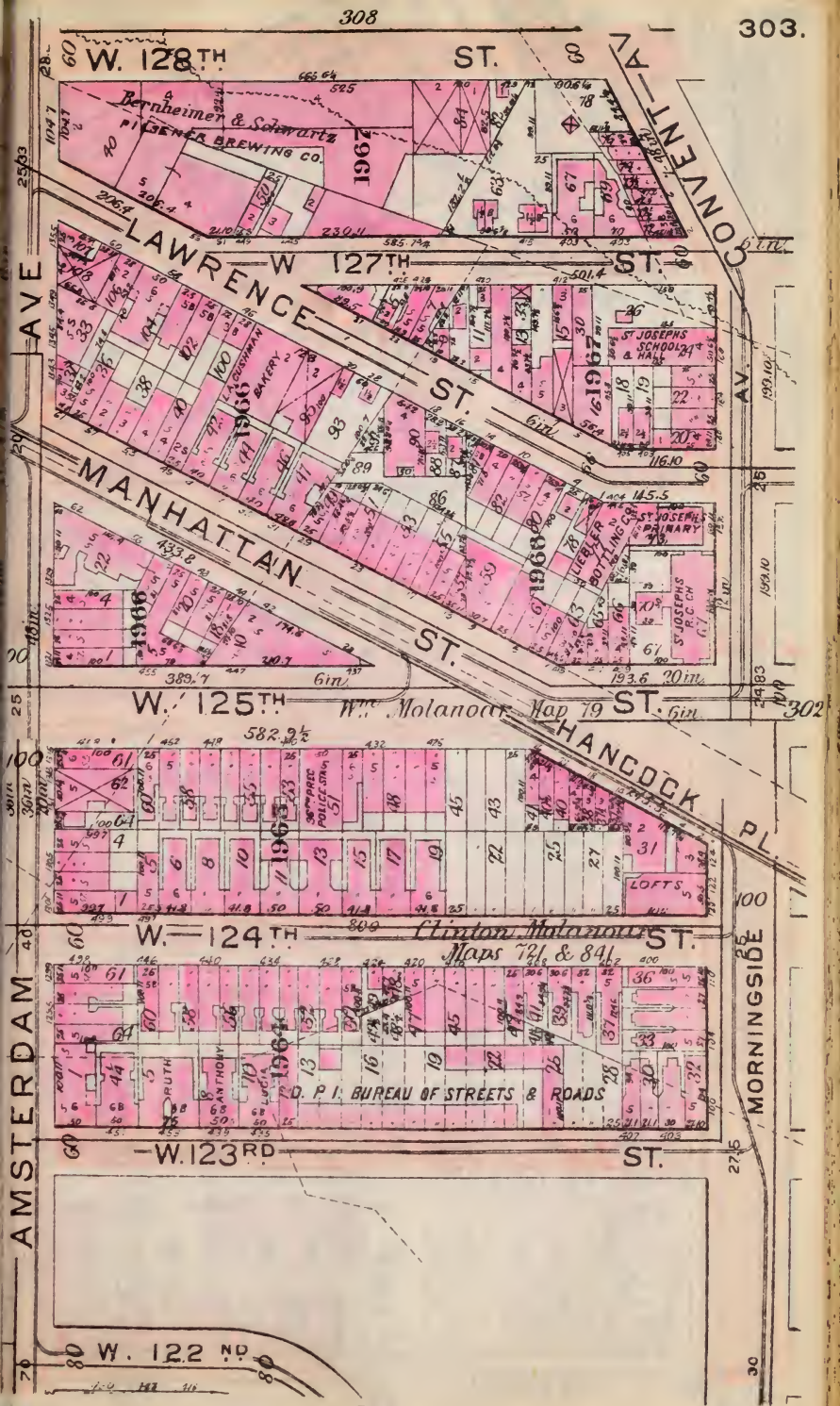
W. 128TH ST.
Bernheimer & Schwartz
PIGEON BREWING CO.
1967
CONVENT AV.
LAWRENCE ST.
W 127TH ST.
AVE
ST JOSEPHS SCHOOL & HALL
1967
LACUSHMAN BAKERY
1966
MANHATTAN ST.
ST JOSEPHS PRIMARY
LIEBLER BOTTLING CO.
1966
ST JOSEPHS R.C. CH
1966
W. 125TH ST.
Wm. Molanoor Map 79
HANCOCK PL.
1963
POLICE STAB
LOFTS
W. 124TH ST.
Clinton Molanoor Maps 721 & 841
AMSTERDAM
MORNINGSIDE
1964
RUTH
ANTHONY
LUCIA
D. P. I. BUREAU OF STREETS & ROADS
W. 123RD ST.
W. 122ND

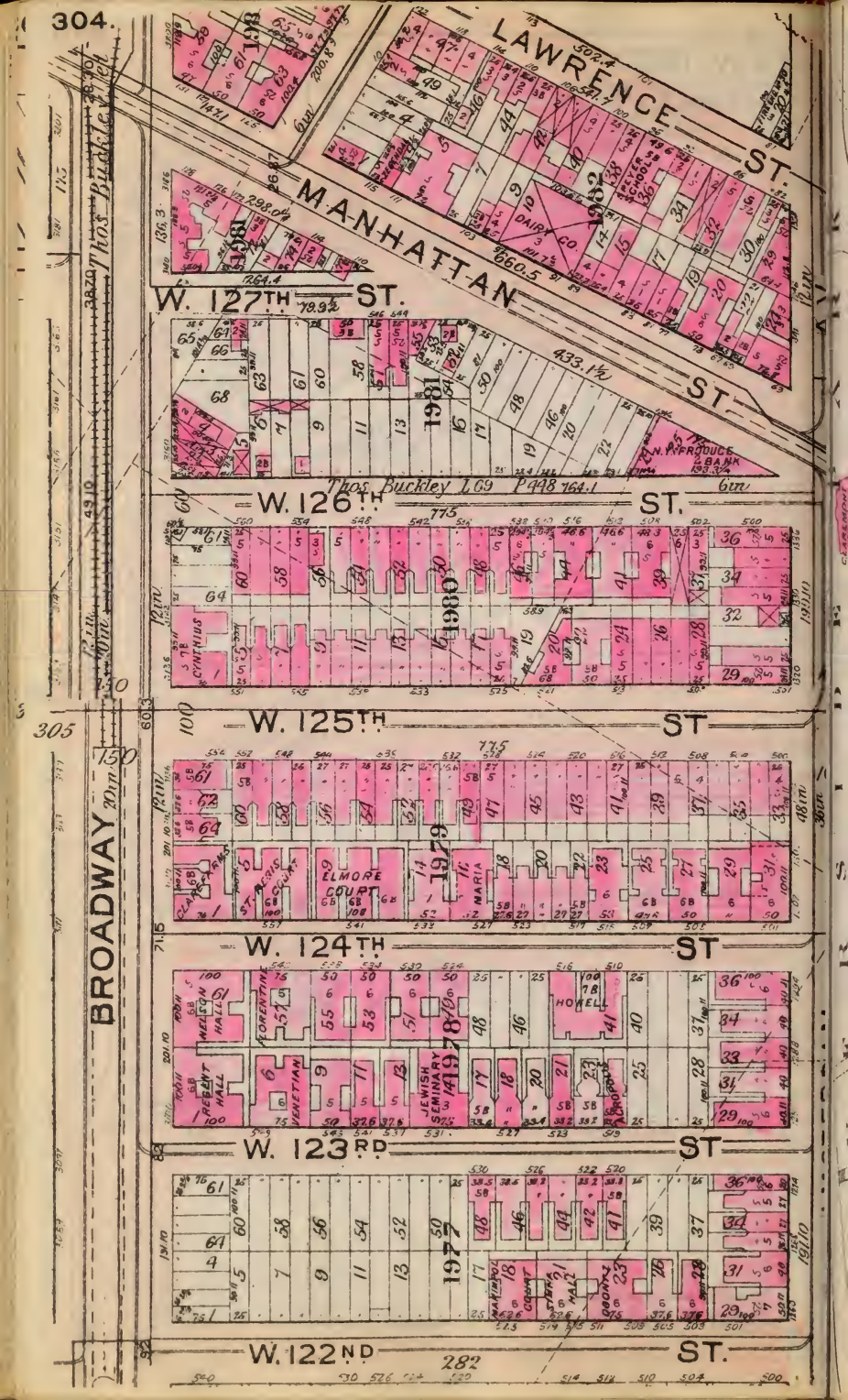
LAWRENCE ST.
MANHATTAN ST.
W. 127TH ST.
W. 126TH ST.
W. 125TH ST
W. 124TH ST
W. 123RD ST
W. 122ND ST.
BROADWAY
Thos. Buckley
DAIRY CO.
N.Y. PRODUCE BANK
Thos. Buckley L.69 P.448 764.1
ELMORE COURT
ST. ALEXIS COURT
CLARA
MARIA
HOWELL
FORENTINE
VENETIAN
HELBERT HALL
NELSON HALL
JEWISH SEMINARY
COURT
COUNTY
1982
1981
1980
1979
1978
1977

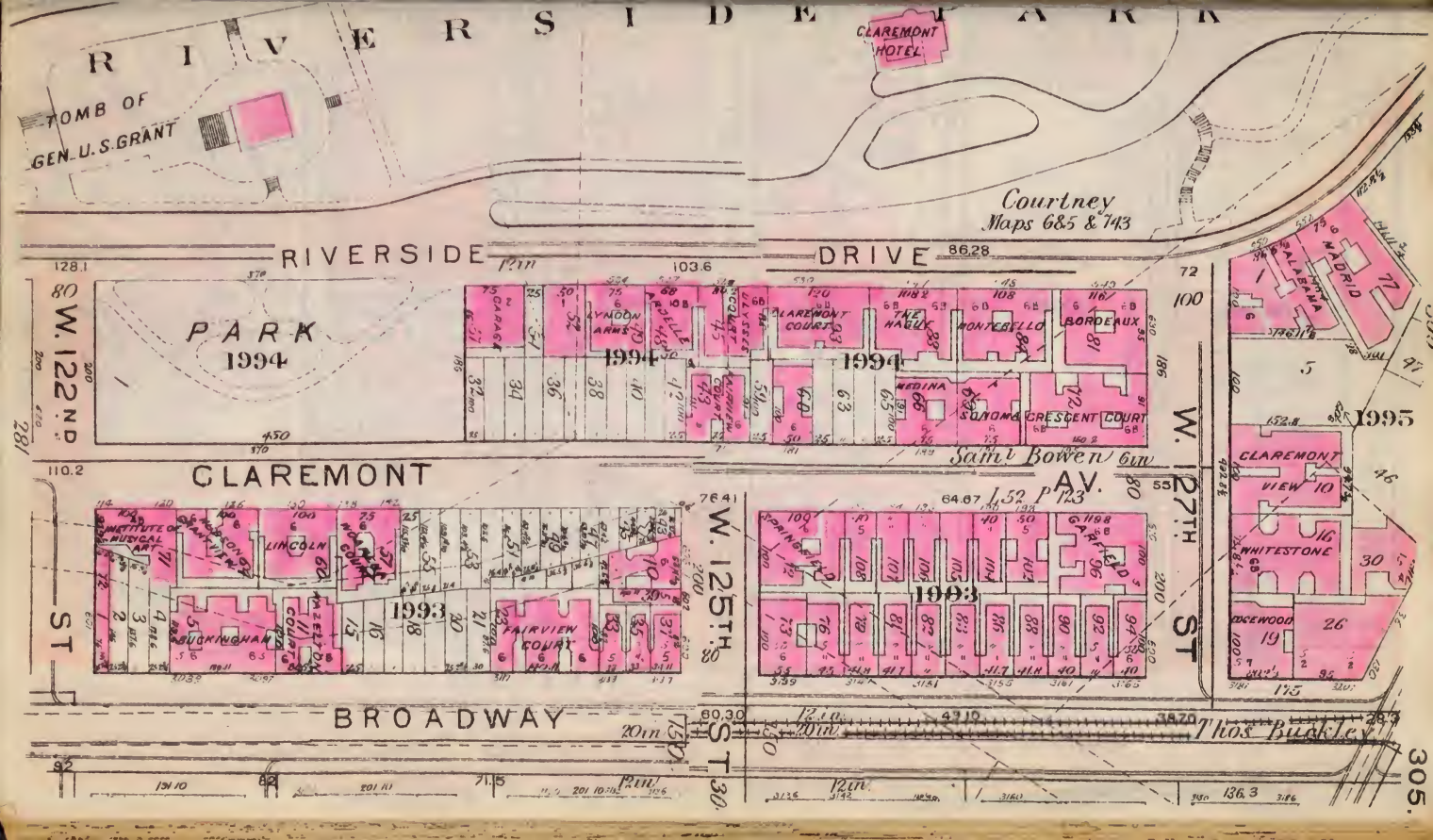
RIVERSIDE PARK
TOMB OF GEN. U.S. GRANT
CLAREMONT HOTEL
Courtney Maps 685 & 743
RIVERSIDE DRIVE
PARK 1994
W. 122ND ST
CLAREMONT
LYNDON ARMS
CLAREMONT COURT
THE HAUK
MONTEBELLO
BORDEAUX
MEDINA
SONOMA
CRESCENT COURT
ALHAMBRA
MADRID
Saml Bowen 6th Av.
W. 127TH ST
CLAREMONT VIEW
WHITESTONE
OCEWOOD
INSTITUTE OF MUSICAL ART
LINCOLN
BUCKINGHAM
FAIRVIEW COURT
SPARTA
GARFIELD
W. 125TH ST
BROADWAY
Thos. Buckley

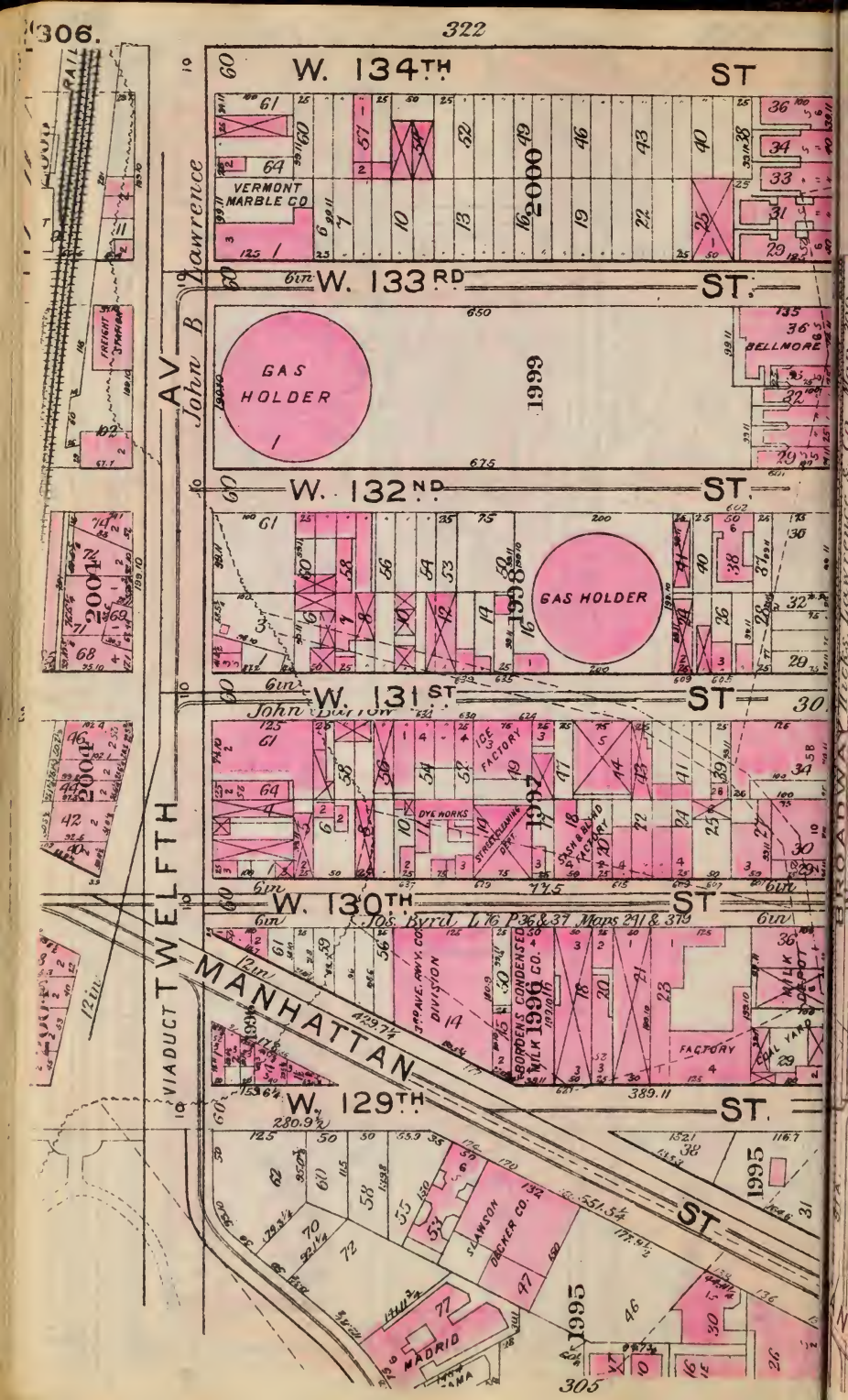
W. 134TH ST
VERMONT MARBLE CO.
2000
W. 133RD ST.
GAS HOLDER
1999
BELLMORE
W. 132ND ST.
GAS HOLDER
1998
W. 131ST ST.
John Burton
ICE FACTORY
DYE WORKS
STREET CLEANING DEPT.
SASH & BLIND FACTORY
1997
W. 130TH ST.
Jos. Byrd, L 16 P 36 & 37 Maps 241 & 319
3rd AVE. RWY. CO. DIVISION
BORDEN'S CONDENSED MILK CO.
1996
FACTORY
COAL YARD
W. 129TH ST.
LAWSON DECKER CO.
MADRID
1995
1991
TWELFTH AV
John B Lawrence
VIADUCT
MANHATTAN
BROADWAY
FREIGHT STATION

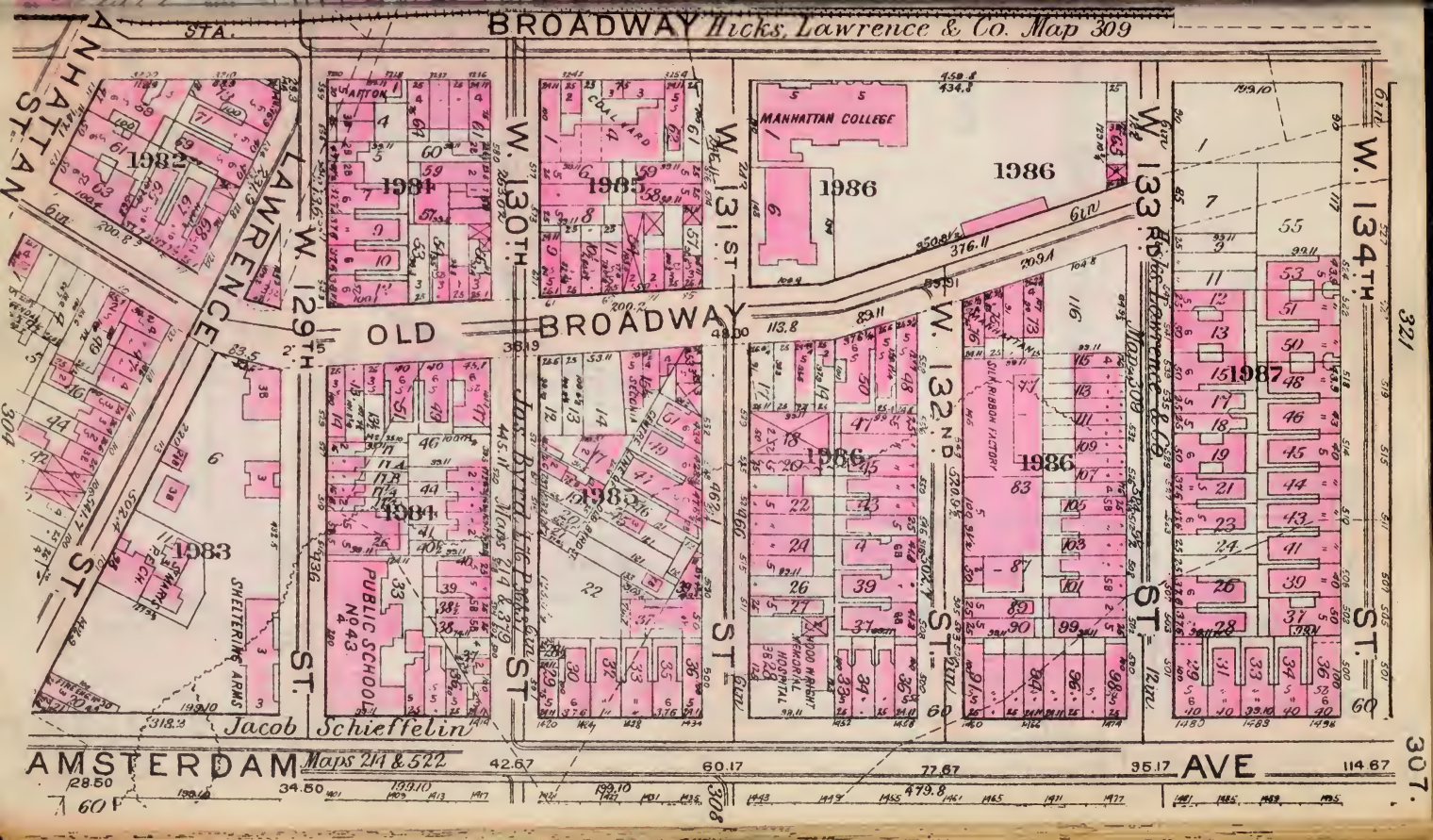
BROADWAY Hicks, Lawrence & Co. Map 309
MANHATTAN
LAWRENCE ST.
W. 129TH ST.
W. 130TH ST.
W. 131ST ST.
W. 132ND ST.
W. 133RD ST.
W. 134TH ST.
OLD BROADWAY
COLLEGE
MANHATTAN COLLEGE
PUBLIC SCHOOL No 43
SHELTERING ARMS
Jacob Schieffelin
Jos. Byrne & Co. Maps 214 & 379
Hicks, Lawrence & Co. Maps 309
AMSTERDAM Maps 214 & 522 AVE
1982
1981
1985
1986
1987
1984
1983
1988
321
304
307.

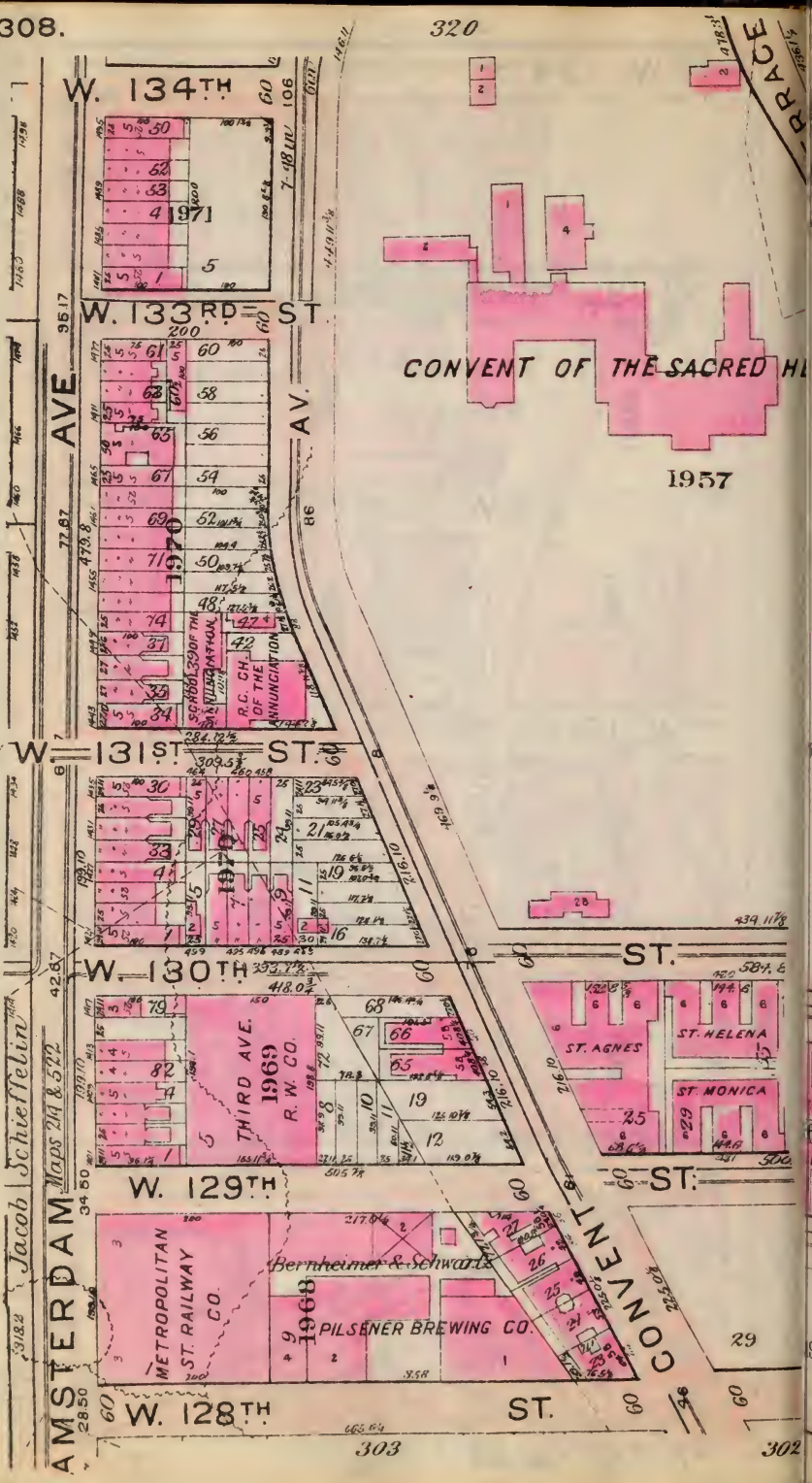
320
W. 134TH
W. 133RD ST.
AVE
AV.
CONVENT OF THE SACRED HE
1957
1971
1970
SCHOOL
R.C. CH. OF THE ANNUNCIATION
307
W. 131ST ST.
1972
W. 130TH
ST.
THIRD AVE.
1969
R.W. CO.
ST. AGNES
ST. HELENA
ST. MONICA
W. 129TH
ST.
Bernheimer & Schwartz
METROPOLITAN ST. RAILWAY CO.
1968
PILSENER BREWING CO.
CONVENT
W. 128TH ST.
AMSTERDAM
Jacob Schieffelin
Maps 214 & 522
303
302

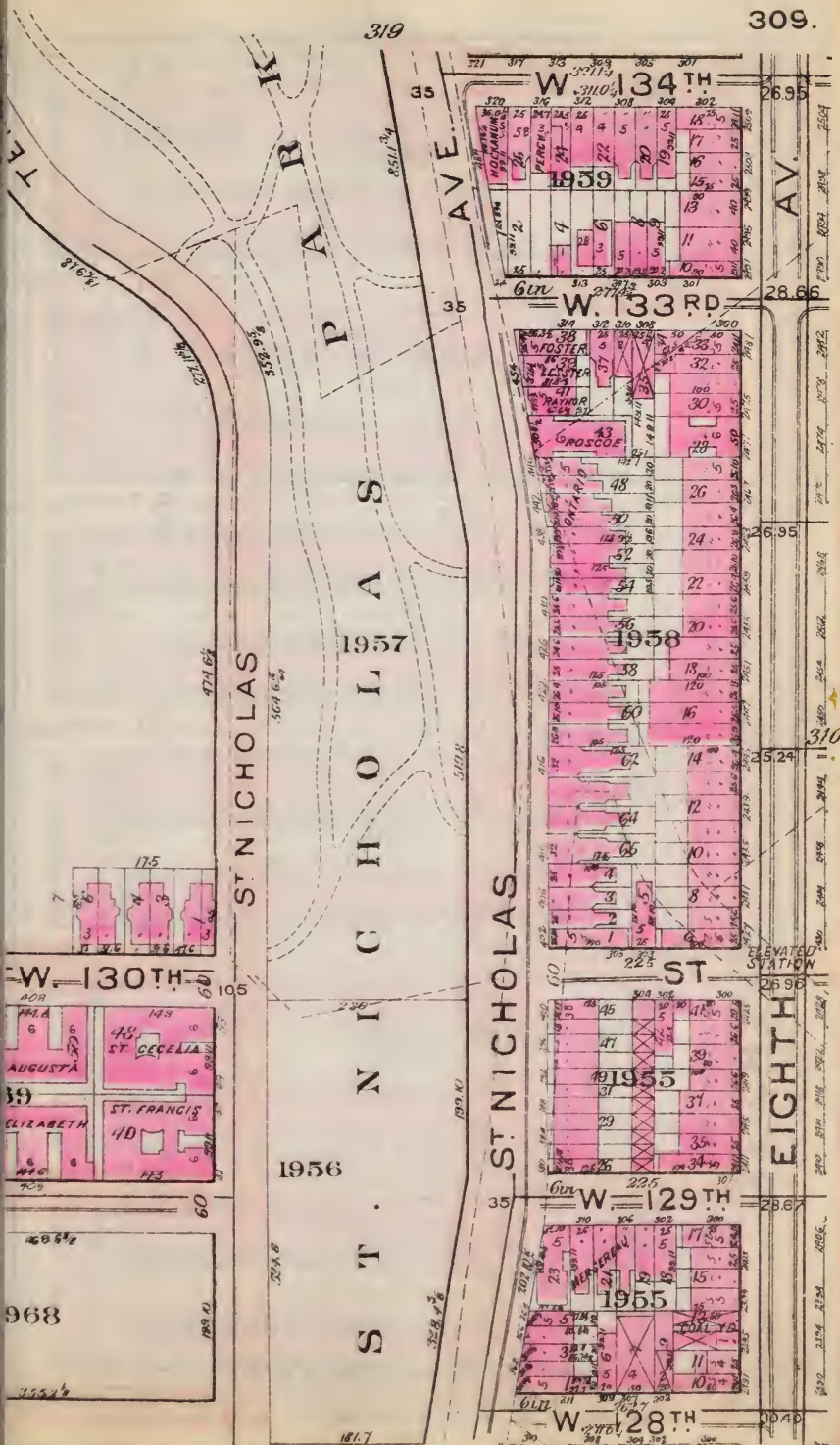
W. 134TH
W. 133RD
W. 130TH
W. 129TH
W. 128TH
ST. NICHOLAS PARK
ST. NICHOLAS AVE.
EIGHTH AV.
ST. NICHOLAS
ELEVATED STATION
1959
1958
1957
1956
1955
1968
FOSTER
LOCUST
RAYNOR
ROSCOE
ONTARIO
HERSCHEL
COLL. PL.
AUGUSTA
ST. CECELIA
ST. FRANCIS
ELIZABETH


318
W. 134TH ST.
PUBLIC SCH. No 119
1939
ST. PHILIP'S P.E. CH. COLORED
W. 133RD ST.
OXFORD
1938
ST. ALOYSIUS R.C. CHURCH
W. 132ND ST
1937
309
W. 131ST ST.
1936
ELEVATED STATION
W. 130TH ST.
1935
CALVARY M.E. CH
W. 129TH ST
1934
PORT ROYAL
W. 128TH ST
301
AV.
EIGHTH


W. 134TH ST.
W. 133RD ST.
W. 132ND ST.
W. 131ST ST.
W. 130TH ST.
W. 129TH ST.
W. 128TH ST.
SEVENTH AV.
LENOX AV.
1918
1917
1916
1915
1914
1913
Chas. H. Hall P. 384
Harrison to Chas. H. Hall
L. 307 P. 329
Maps No. 37 & 195.
MARGARETTA
EMORY
ROSA
ELLAND
ALMEDA
SYNAGOGUE
ANSELL
SAVOY
JEANNETTE
LA ANNE
THANKA
ELIZABETH
DEPEYSTER
GRAFONTE
KEONA
CAMPBELL
TERRETTA
HAMILTON
MASSASOIT
NEW YORK PRES CH
HALDANE
MANHATTAN STABLES
NEW YORK EXCELSIOR STABLES

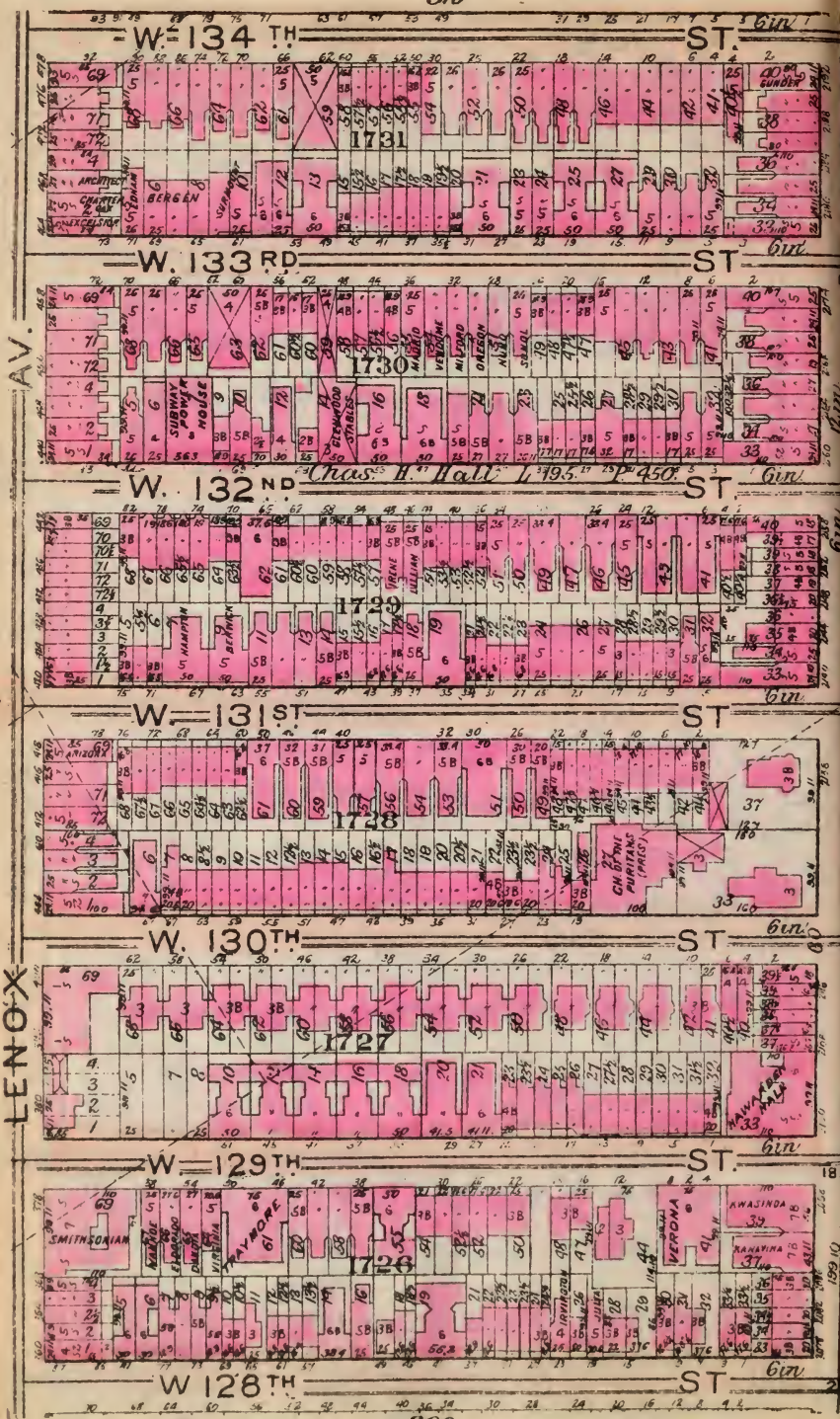
316
W. 134 TH ST.
W. 133 RD ST
W. 132 ND ST
W. 131 ST ST
W. 130 TH ST
W. 129 TH ST
W 128 TH ST
LENOX AV.
1731
1730
1729
1728
1727
1726
Chas. H. Hall L. 195 P. 450.
BERGEN
SUBWAY POWER HOUSE
ELEVATED STRUCTURE
ARIZONA
CH. OF THE PURITANS (PRES.)
HAWADEN HALL
SMITHSONIAN
HAYMORE
VERONA
KWASINDA
KANAVINA
299

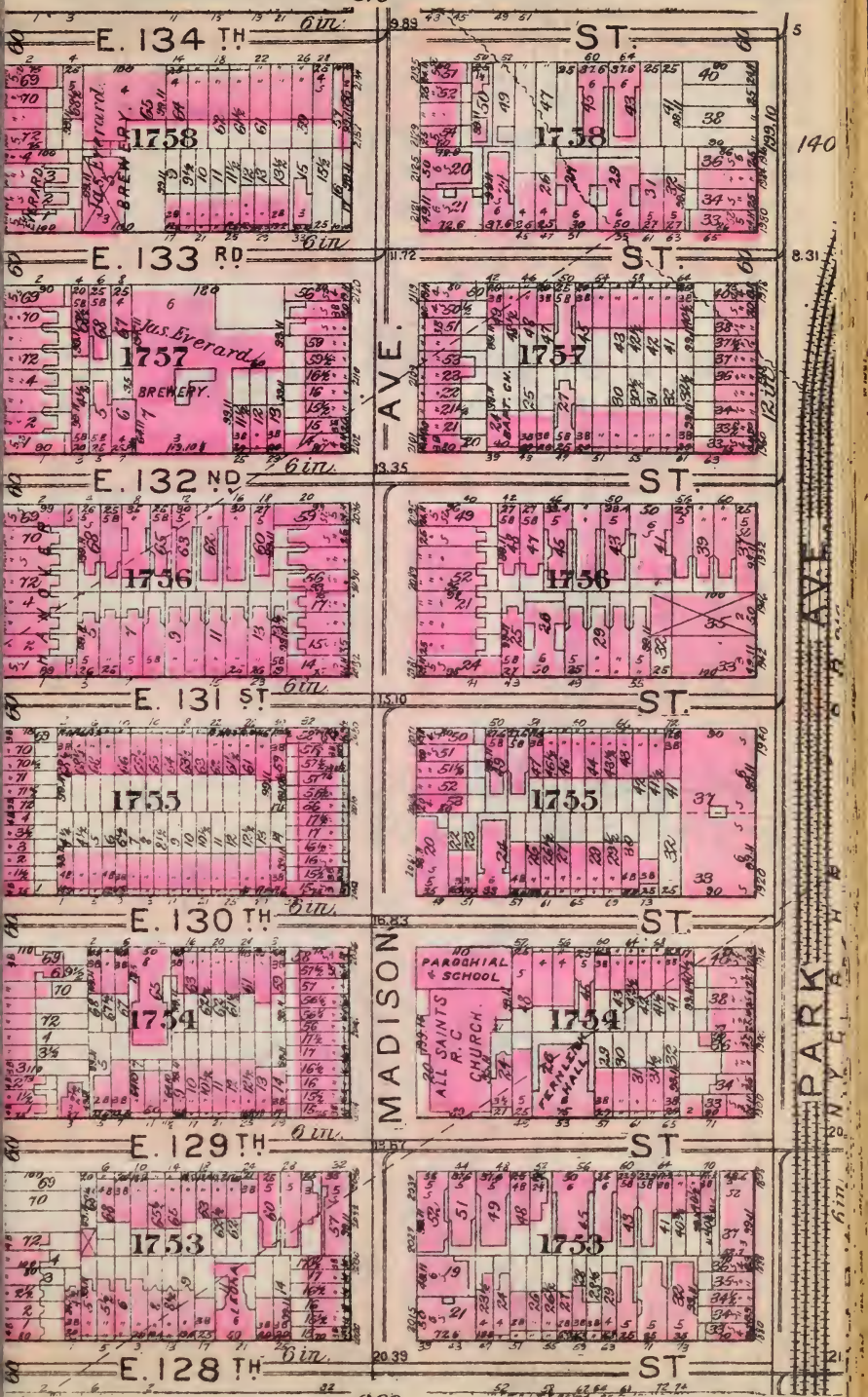
E. 134 TH ST.
E. 133 RD ST.
E. 132 ND ST.
E. 131 ST ST.
E. 130 TH ST.
E. 129 TH ST.
E. 128 TH ST.
MADISON AVE.
PARK AVE.
N. Y. C. R. R.
1758
1757
1756
1755
1754
1753
Jas. Everard BREWERY
PAROCHIAL SCHOOL
ALL SAINTS R.C. CHURCH
PARISH HALL
140
298

PARK AVE
N. Y. C. & H. R. R. R.
E. 128TH
E. 129TH
E. 130TH
E. 131ST
LEXINGTON AVE
THIRD AVE
SECOND AVE
ST
CARRIAGE FACT
PIANO FACTORY
LOFTS
1777
MANUF. & LOFT BUILDING
1778
1779
FACTORY B
1780
CARRIAGE FACT
HOTEL
FACTORY
1777
John B. Coles
THIRD AVENUE CAR DEPOT.
1778
MACHINE SHOP
1779
BRIDGE APPROACH WALL
1780
ELEVATED STATION
PARK
BRIDGE APPROACH
1794
FLOUR & FEED MILL
ELEVATED RAILWAY CO
MANHATTAN ELEVATED
1793
RAILWAY STATION
John J. Stiles
EAST RIVER

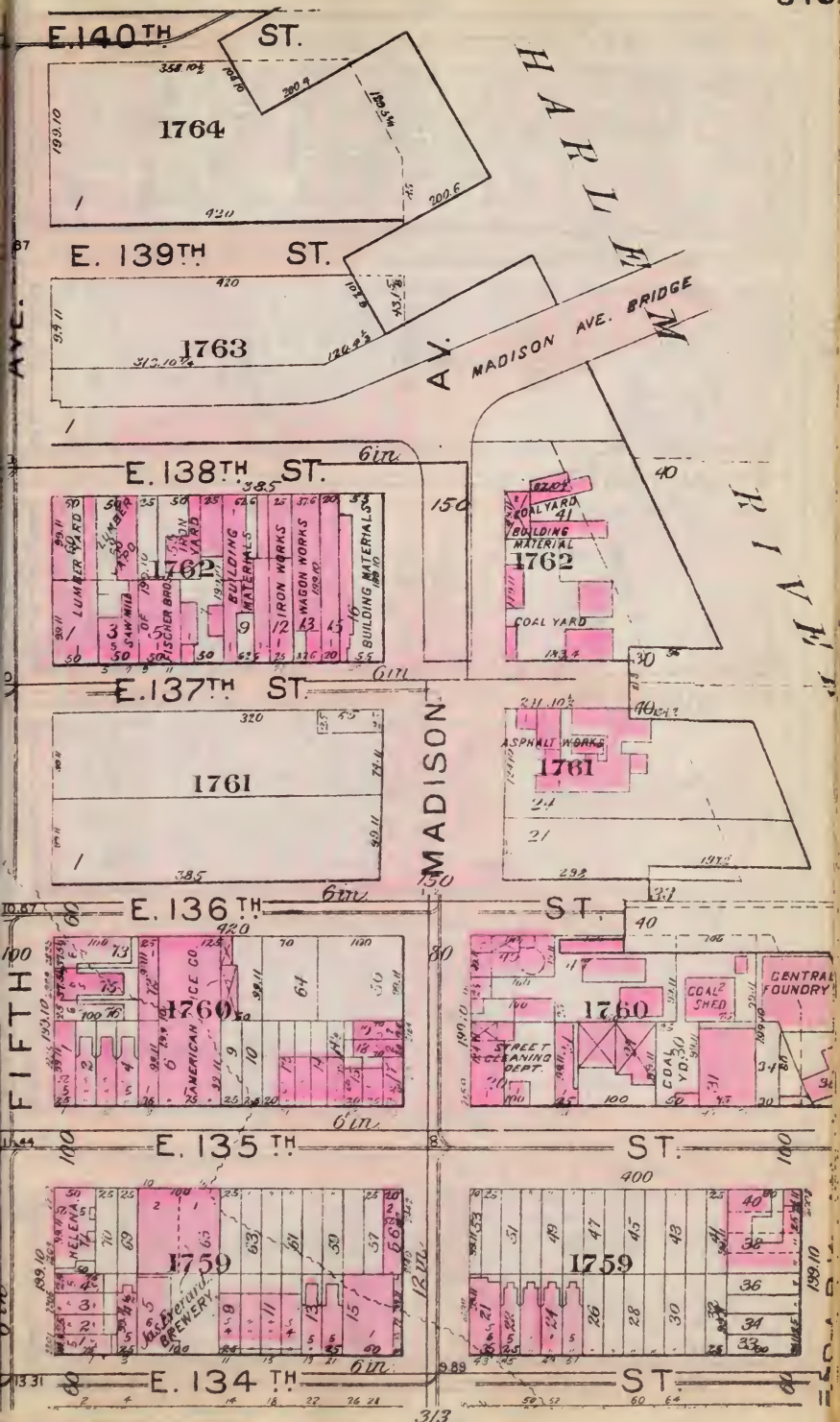
E. 140TH ST.
1764
E. 139TH ST.
1763
MADISON AVE. BRIDGE
HARLEM RIVER
E. 138TH ST.
1762
LUMBER YARD
SAW MILL
FISCHER BROS.
IRON YARD
BUILDING MATERIALS
IRON WORKS
WAGON WORKS
BUILDING MATERIALS
COAL YARD
BUILDING MATERIAL
COAL YARD
E. 137TH ST.
1761
ASPHALT WORKS
MADISON AVE.
E. 136TH ST.
FIFTH AVE.
1760
AMERICAN ICE CO.
STREET CLEANING DEPT.
COAL SHED
COAL YD.
CENTRAL FOUNDRY
E. 135TH ST.
1759
HELENA
Lieberman BREWERY
E. 134TH ST.

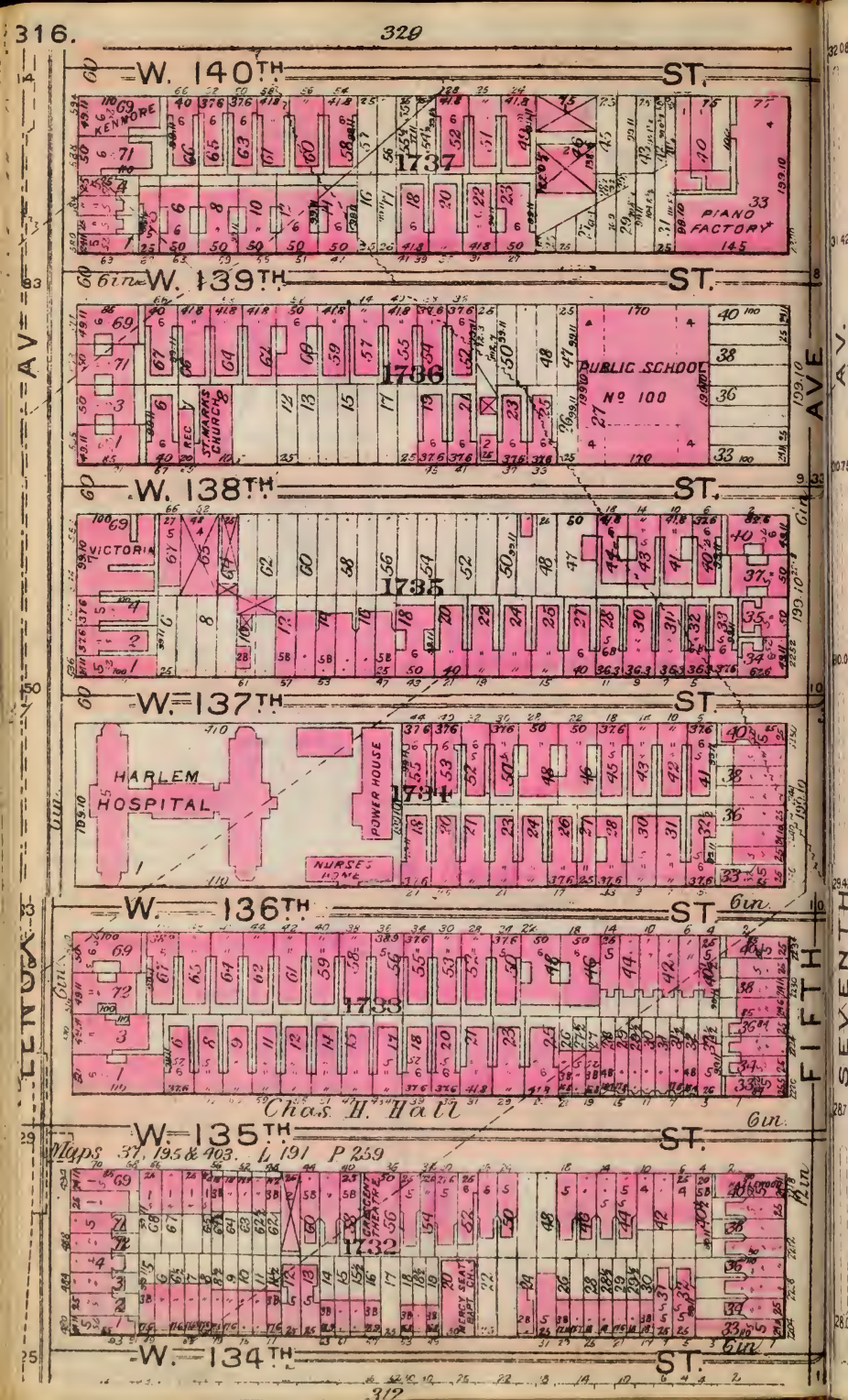
W. 140TH ST.
KENMORE
1737
PIANO FACTORY
W. 139TH ST.
1736
PUBLIC SCHOOL No 100
ST. MARKS CHURCH
REC
W. 138TH ST.
VICTORIA
1735
W. 137TH ST.
HARLEM HOSPITAL
POWER HOUSE
NURSES HOME
1734
W. 136TH ST.
1733
Chas. H. Hall
W. 135TH ST.
Maps 37, 195 & 403. L 191 P 259
1732
GREEN THEATRE
FIRST CLASS BAPT. CHU
W. 134TH ST.
FIFTH AVE.
SEVENTH AVE.
6th


328
317
W. 140TH ST.
2008
W. 139TH ST
2007
ARKONIA
W. 138TH ST
2006
W. 137TH ST
1921
THE BEDFORD
THE MODEL
HOLY NATIVITY P.E. CH
W. 136TH ST
1920
PUBLIC LIBRARY
W. 135TH ST.
135TH ST. STATION
1919
NEVADA
MONTANA
WYOMING
PUBLIC SCH. NO 89
W. 134TH ST.
AV.
SEVENTH
AVE.
LENOX
311

A. Walt L. 231 P. 132

W. 140TH ST.

22.5 STATION

32.08

LOURAIN

DOROTHY

2025

C. D. Colden to A. Wall

W. 139TH ST.

23

31.42

L. 209 P. 161

AVE

2024

AVE

W. 138TH ST.

23.5

30.75

2023

RANGELEY

W. 137TH ST.

24

30.08

1942

W. 136TH ST.

24.5

29.42

EIGHTH

1941

LENOX

TOLEDO

EDGEWOOD

GILLSLEE

SEVENTH

ELEVATED STATION

W. 135TH ST.

25

28.75

GARAGE

1940

COSMOPOLITAN

W. 134TH ST.

26.95

28.08

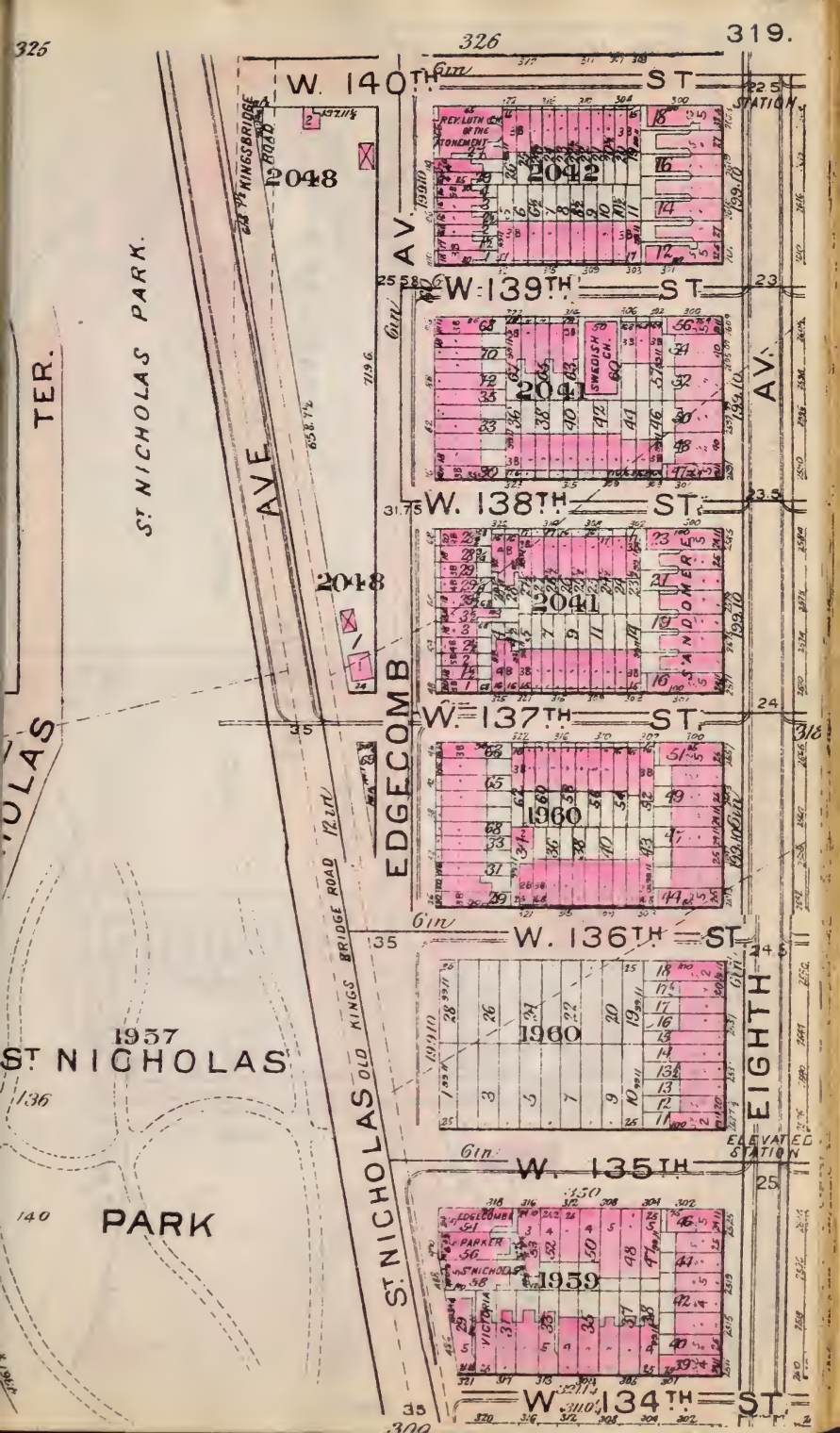
W. 140TH ST
W. 139TH ST
W. 138TH ST
W. 137TH ST
W. 136TH ST
W. 135TH ST
W. 134TH ST
EDGECOMB AVE
EIGHTH AV.
ST. NICHOLAS PARK
ST. NICHOLAS TER.
ST. NICHOLAS PARK
OLD KINGSBRIDGE ROAD
KINGSBRIDGE ROAD
ELEVATED STATION
2048
2042
2041
2041
1960
1960
1959
1957
REV. LUTH CH OF THE ATONEMENT
SWEDISH CH.
LANDMARKS
LOCKLOWBA
PARKER
ST. NICHOLAS
VICTORIA

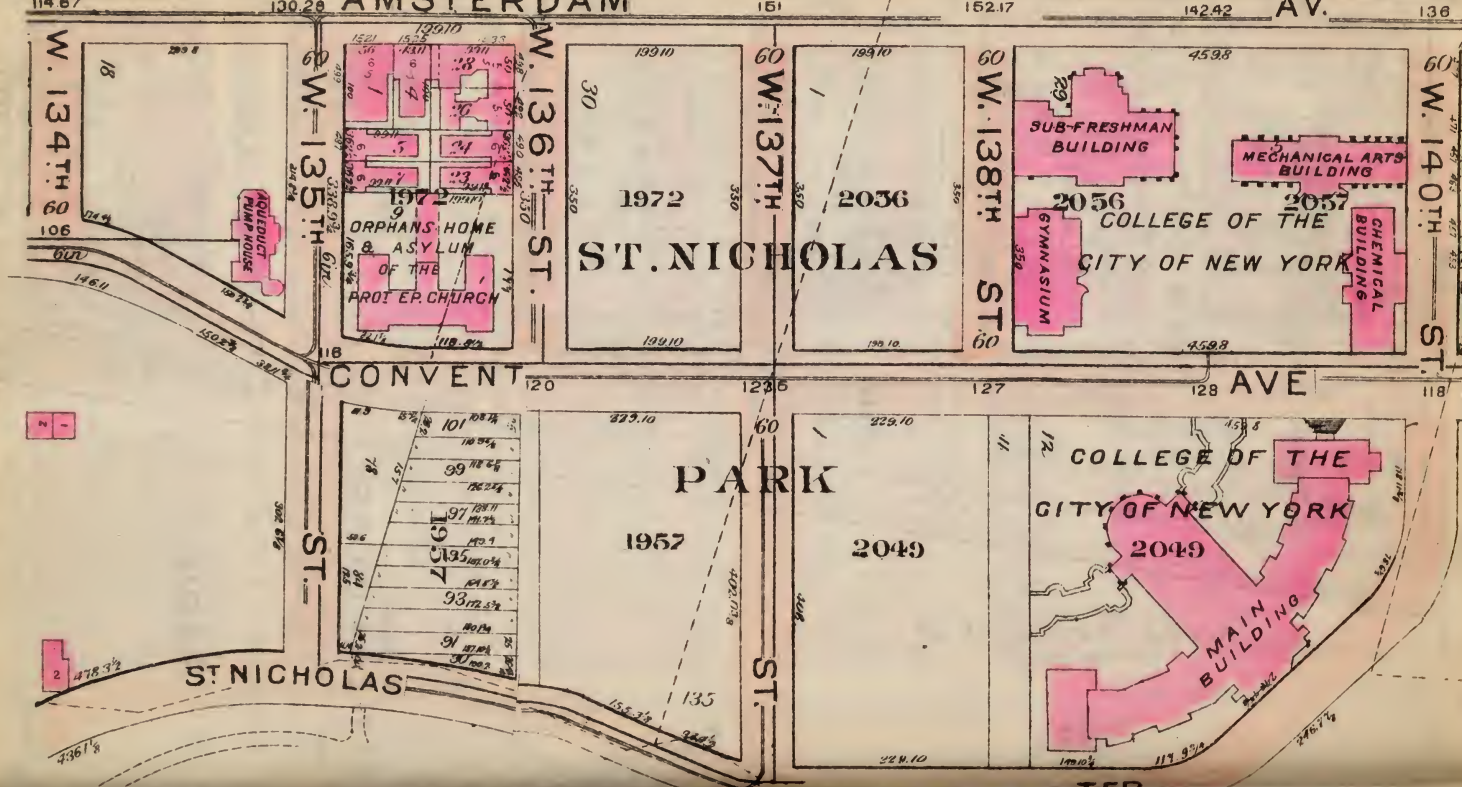
AMSTERDAM AV.
CONVENT AVE
ST. NICHOLAS
W. 134TH
W. 135TH ST.
W. 136TH ST.
W. 137TH ST.
W. 138TH ST.
W. 140TH ST.
AQUEDUCT PUMP HOUSE
ORPHANS HOME & ASYLUM OF THE PROT. EP. CHURCH
1972
ST. NICHOLAS
2036
SUB-FRESHMAN BUILDING
MECHANICAL ARTS BUILDING
2056
2057
COLLEGE OF THE CITY OF NEW YORK
GYMNASIUM
CHEMICAL BUILDING
PARK
1957
2049
COLLEGE OF THE CITY OF NEW YORK
2049
MAIN BUILDING
1937

W. 140TH ST.

WESTBORNE COURT

TALADEGA

TUAFAULA

OLD BLOOMINGDALE ROAD PL

W. 139TH ST.

MONTEFIORE HOME

MONTEFIORE HOME

ELLWOOD PL

W. 138TH ST.

MONTEFIORE 1988 PARK

HAMILTON

HEBREW ORPHAN ASYLUM

1988

W. 136TH ST.

HUDSON FULTON

ST. EVONA

NORMAN

KUNDERLAND

1988

W. 135TH ST.

1988

W. 134TH ST.

AMSTERDAM AV.

Jacob Lorillard Map 472

John B. Lawrence

J. Perez Mapes

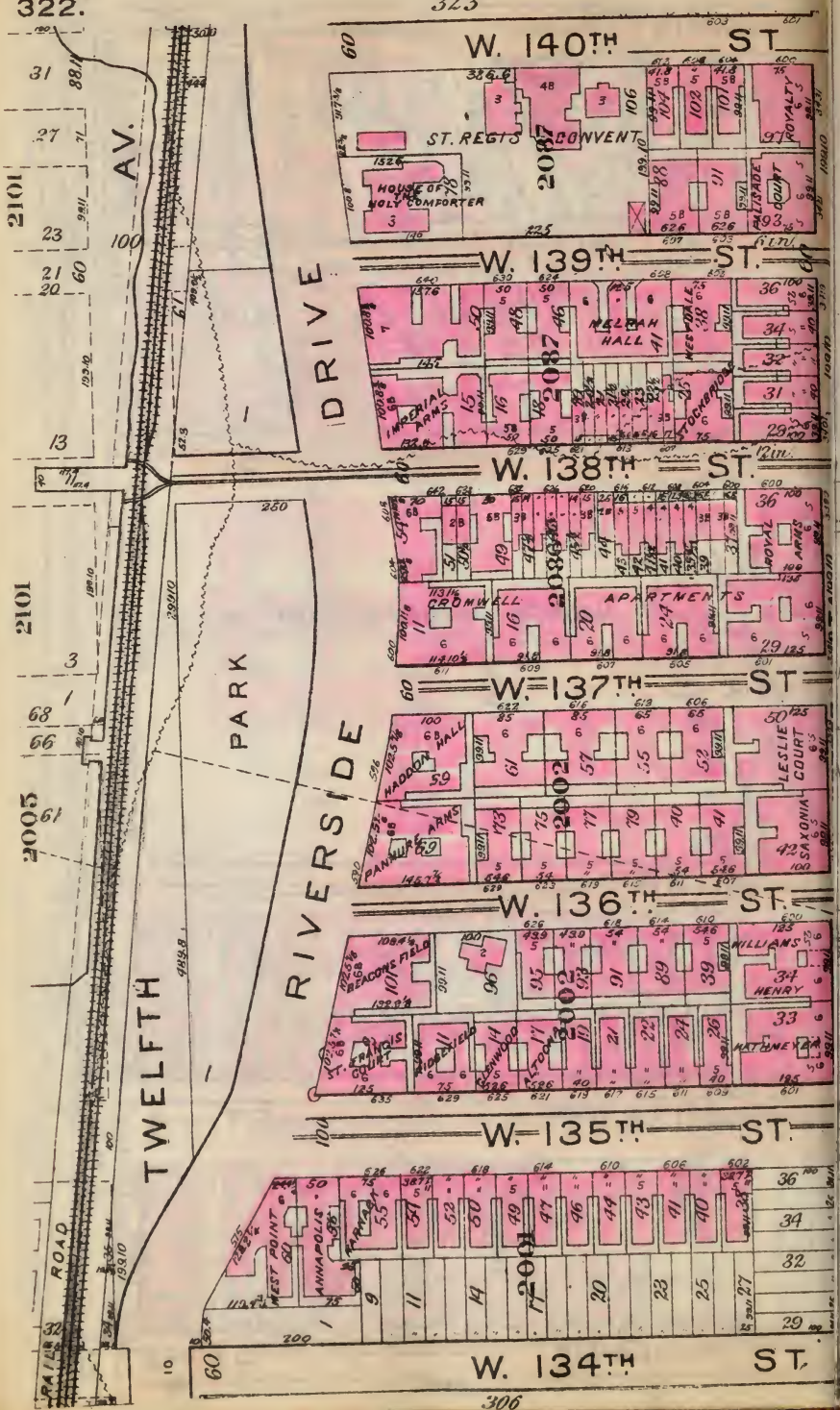
W. 140TH ST
W. 139TH ST
W. 138TH ST
W. 137TH ST
W. 136TH ST
W. 135TH ST
W. 134TH ST
ST. REGIS CONVENT
HOUSE OF HOLY COMFORTER
ROYALTY COURT
PALISADE
NELIGAH HALL
IMPERIAL ARMS
NEWPORT
STOCKPORT
CROMWELL APARTMENTS
ROYAL ARMS
HADDON HALL
PANMURE ARMS
LESLIE COURT
SAXONIA
BEACONS FIELD
WILLIAMS
HENRY
HATHAWAY
ST. CLAIRS COURT
FIDELIA
KENWOOD
STONEHAM
WEST POINT
ANNAPOLIS
PARKS
RIVERSIDE DRIVE
TWELFTH AV.
RIVERSIDE PARK
RAILROAD
2087
2086
2002
2001
2101
2005
306

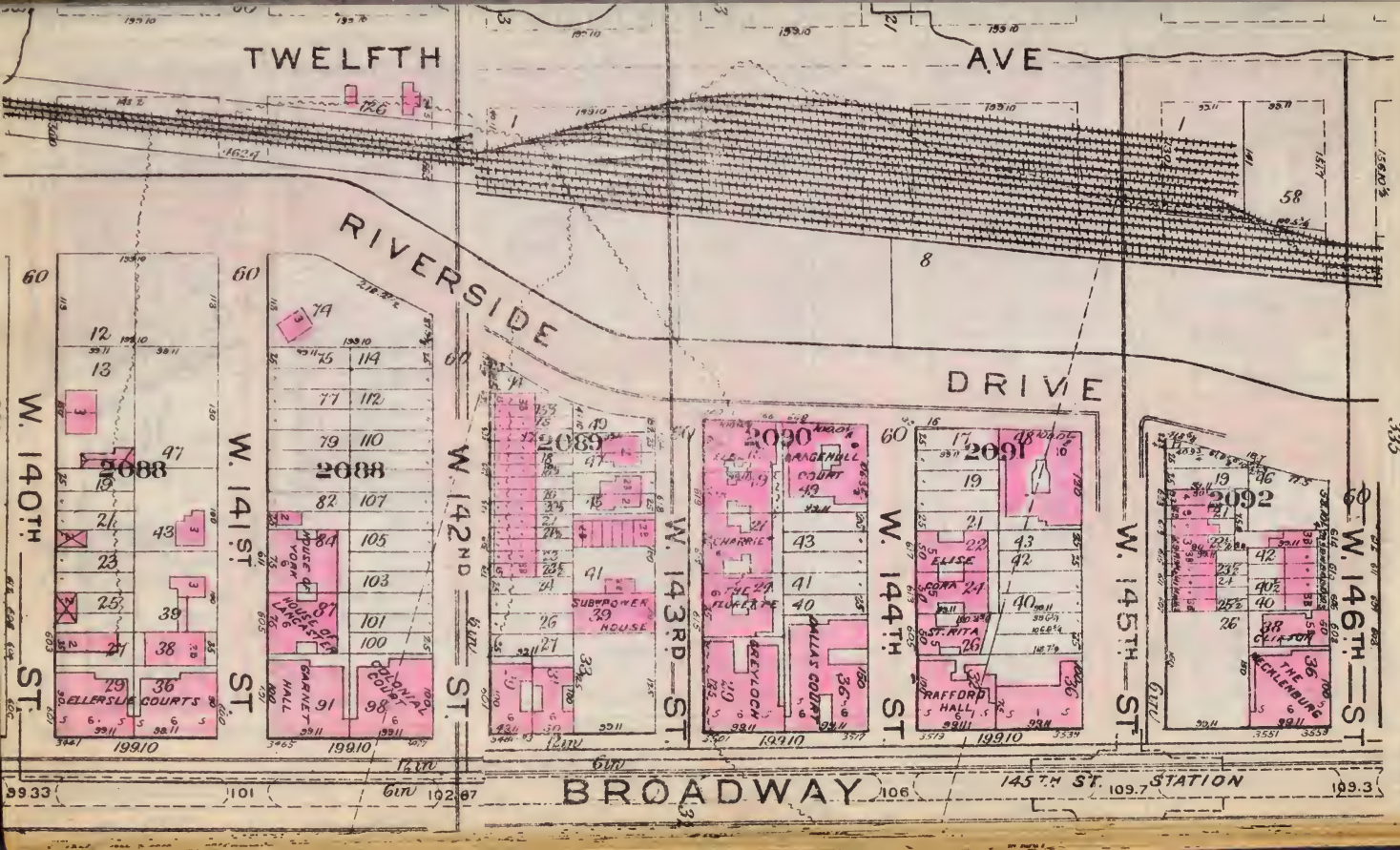
TWELFTH AVE
RIVERSIDE DRIVE
W. 140TH ST.
W. 141ST. ST.
W. 142ND ST.
W. 143RD ST.
W. 144TH ST.
W. 145TH ST.
W. 146TH ST.
BROADWAY
145TH ST. STATION
2088
2089
2090
2091
2092
ELLERSLIE COURTS
HOUSE OF HOUSE OF LOVE
GARNET HALL
COLONIAL COURT
SUBWAY POWER HOUSE
DRAGEHILL COURT
CHARRIE
THE FLORENCE
GREYLOCK
DALLAS COURT
ELISE
CORA
ST. RITA
RAFFORD HALL
CLAYSON
THE MECKLENBURG

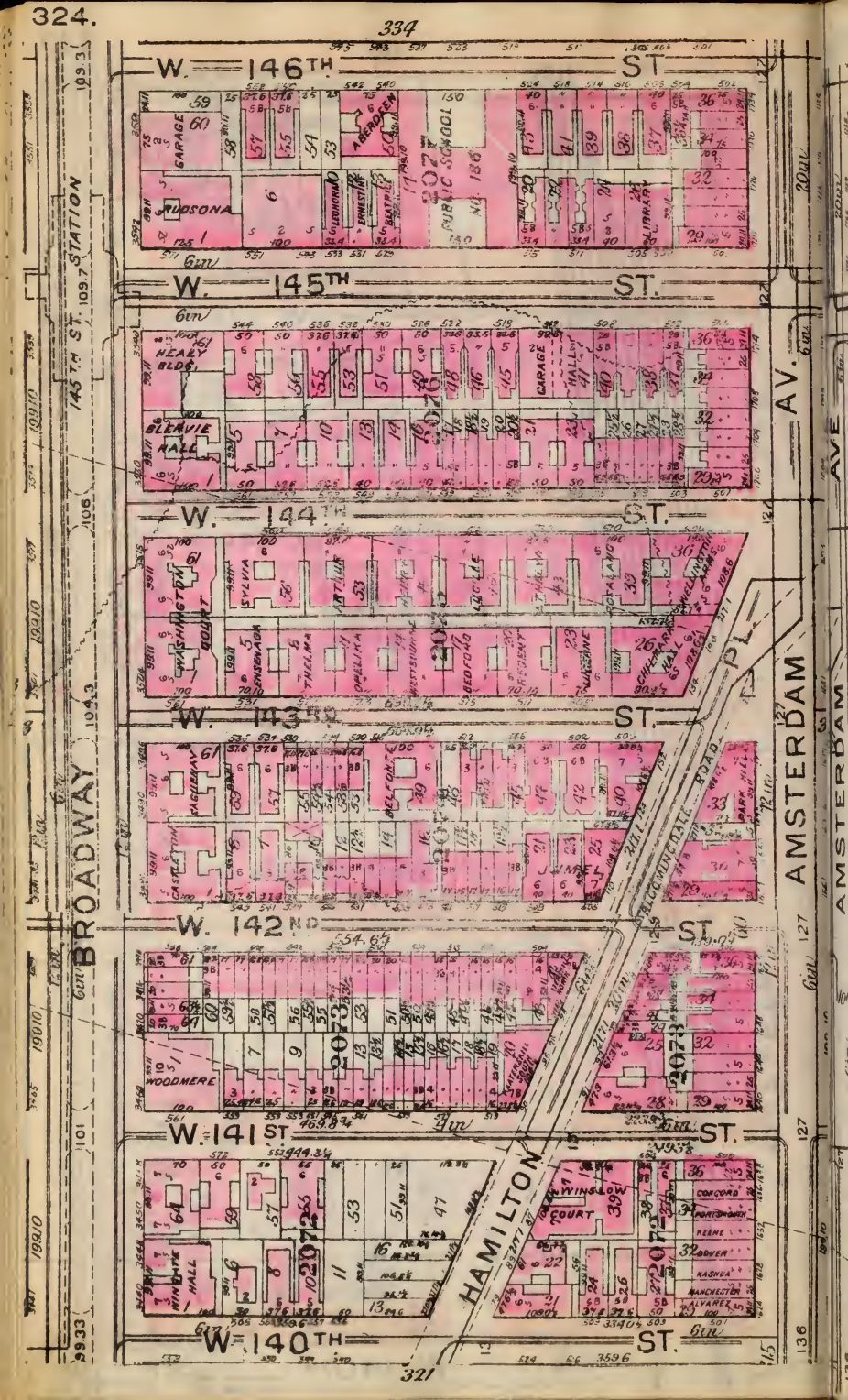
334
W. 146TH ST.
W. 145TH ST.
W. 144TH ST.
W. 143RD ST.
W. 142ND ST.
W. 141ST ST.
W. 140TH ST.
BROADWAY
AMSTERDAM AV.
AMSTERDAM AVE
HAMILTON PL.
145TH ST. STATION
GARAGE
HUDSONA
ABERDEEN
PUBLIC SCHOOL
HEALY BLDG.
BLERVIE HALL
WASHINGTON COURT
CASTLETON
WOODMERE
WINDSOR HALL
TWINSLOW COURT
CONCORD
PORTSMOUTH
KEENE
DOVER
NASHUA
MANCHESTER
ALVAREZ
321

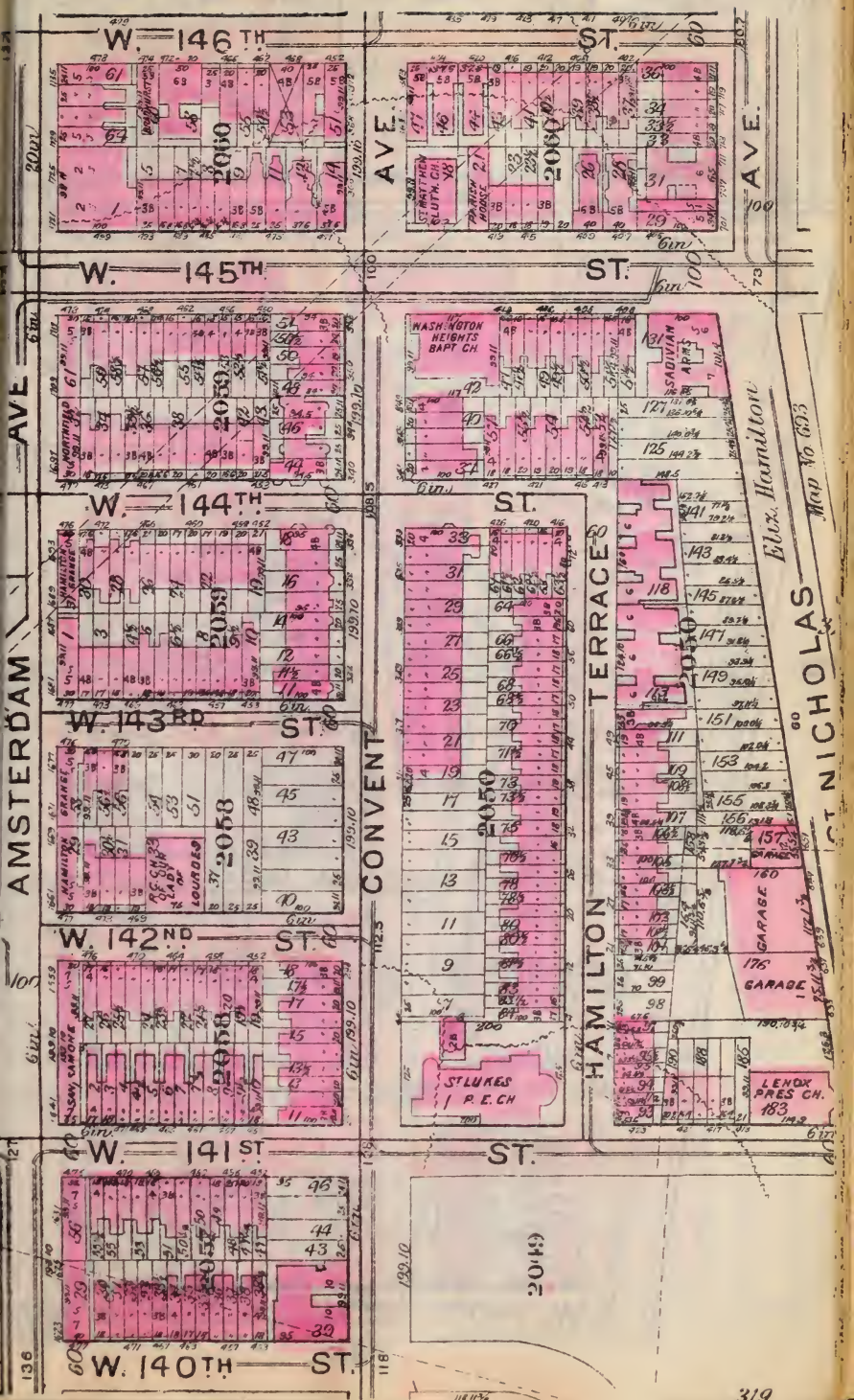
W. 146TH ST.
W. 145TH ST.
W. 144TH ST.
W. 143RD ST.
W. 142ND ST.
W. 141ST ST.
W. 140TH ST.
AMSTERDAM AVE
CONVENT AVE
HAMILTON TERRACE
ST NICHOLAS AVE
Eliz. Hamilton
Map No 693
ST MATTHEW'S LUTH. CH.
PARISH HOUSE
WASHINGTON HEIGHTS BAPT CH
ISADJWAN APTS
HAMILTON GARAGE
HAMILTON GRANGE
RESCUE LADY OF LOURDES
ST LUKES P.E. CH
GARAGE
LENOX PRES CH. 183
2060
2059
2058
2057
2056
2055
2049

2053
2052
COLONIAL PARK
W. 145TH ST.
W. 144TH ST.
W. 143RD ST.
W. 142ND ST.
W. 141ST ST.
W. 140TH ST.
ST. NICHOLAS AVENUE
EDGECOMB
BRADHURST
EIGHTH AV.
Elix. Hamilton Map 693
Saint Barylo Map 1931
MALFATTIC
MARION COURT
KENESAW
DORIS
PUBLIC SCHOOL No 5.
STORAGE
N.Y.P.O.
ELEVATED STATION
2051
2044
2043
2042

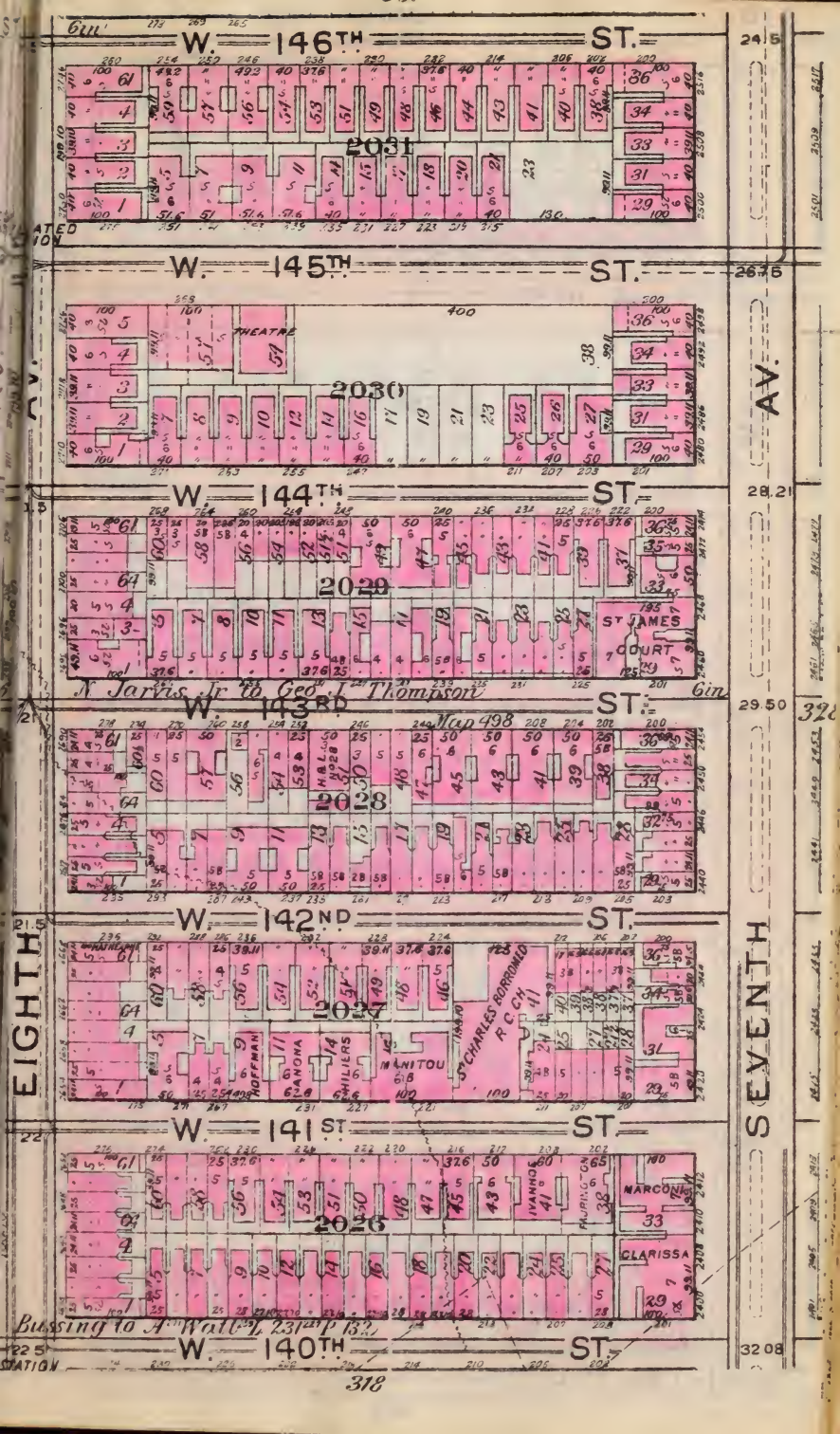
W. 146TH ST.
W. 145TH ST.
W. 144TH ST.
W. 143RD ST.
W. 142ND ST.
W. 141 ST
W. 140TH ST.
EIGHTH AV.
SEVENTH AV.
2031
2030
2029
2028
2027
2026
THEATRE
ST JAMES COURT
HALL
HOFFMAN
GANONA
HILLERS
MANITOU
ST CHARLES BORROMEO R.C. CH
MANNO
PLUMING CO
MARCONI
CLARISSA
N Jarvis Jr to Geo L Thompson
Map 498
Bussing to A. Walcl 231st p 132


330
W. 146TH ST
W. 145TH ST.
W. 144TH ST
W. 143RD ST
W. 142ND ST
W. 141 ST
W. 140TH ST
A.V.
SEVENTH
LENOX
AV
SUBWAY STATION
2014
2013
2012
2011
2010
2009
RIVIERA
EARLS COURT
LENOX COURT
WATTS COURT
PINKNEY COURT
EDINBOROUGH COURT
HAMPTON COURT
GRESHAM COURT

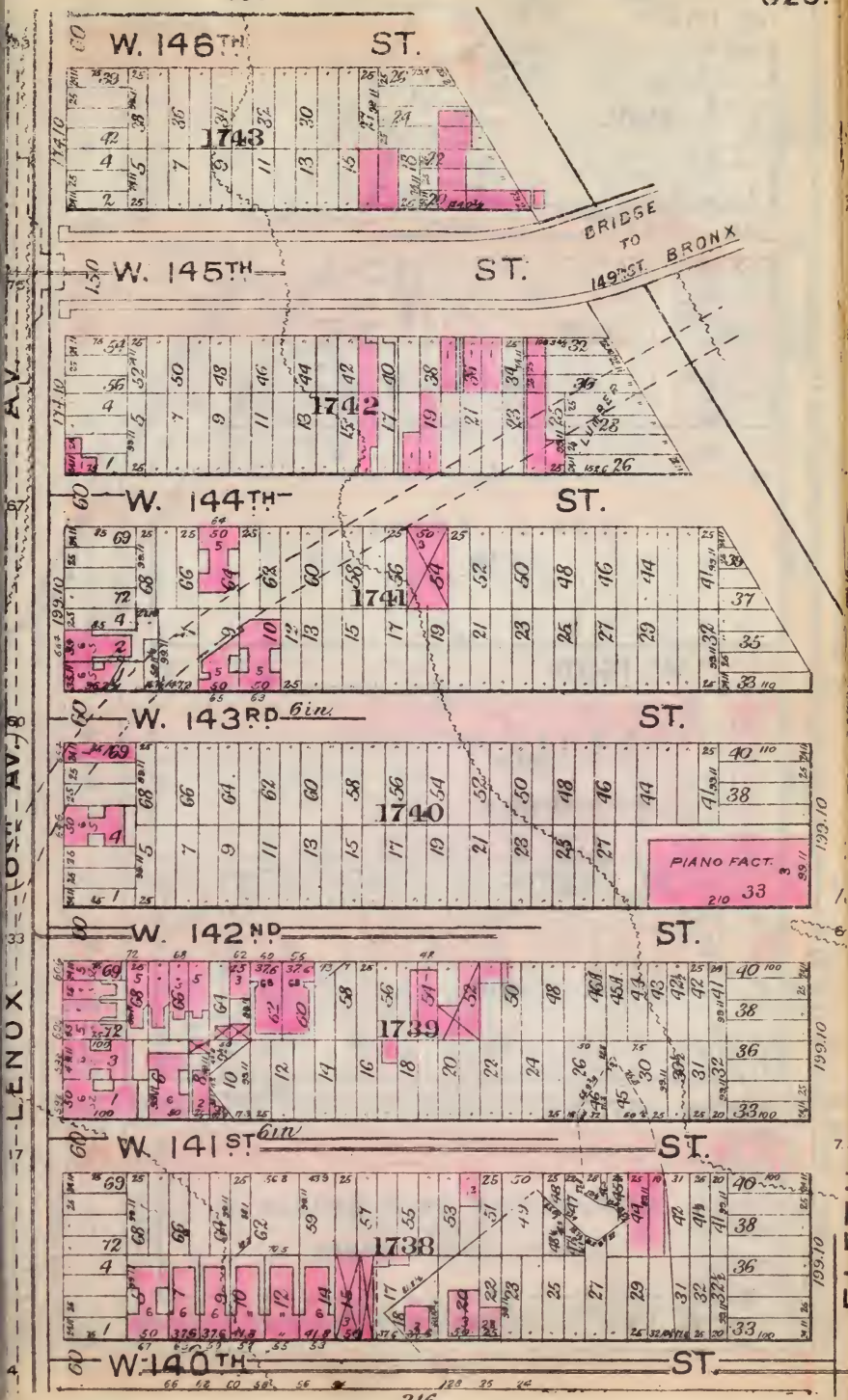
W. 146TH ST.
1743
BRIDGE TO 149TH ST. BRONX
W. 145TH ST.
1742
W. 144TH ST.
1741
W. 143RD ST.
1740
PIANO FACT.
W. 142ND ST.
1739
W. 141ST ST.
1738
W. 140TH ST.
LENOX AV.
FIFTH AV.

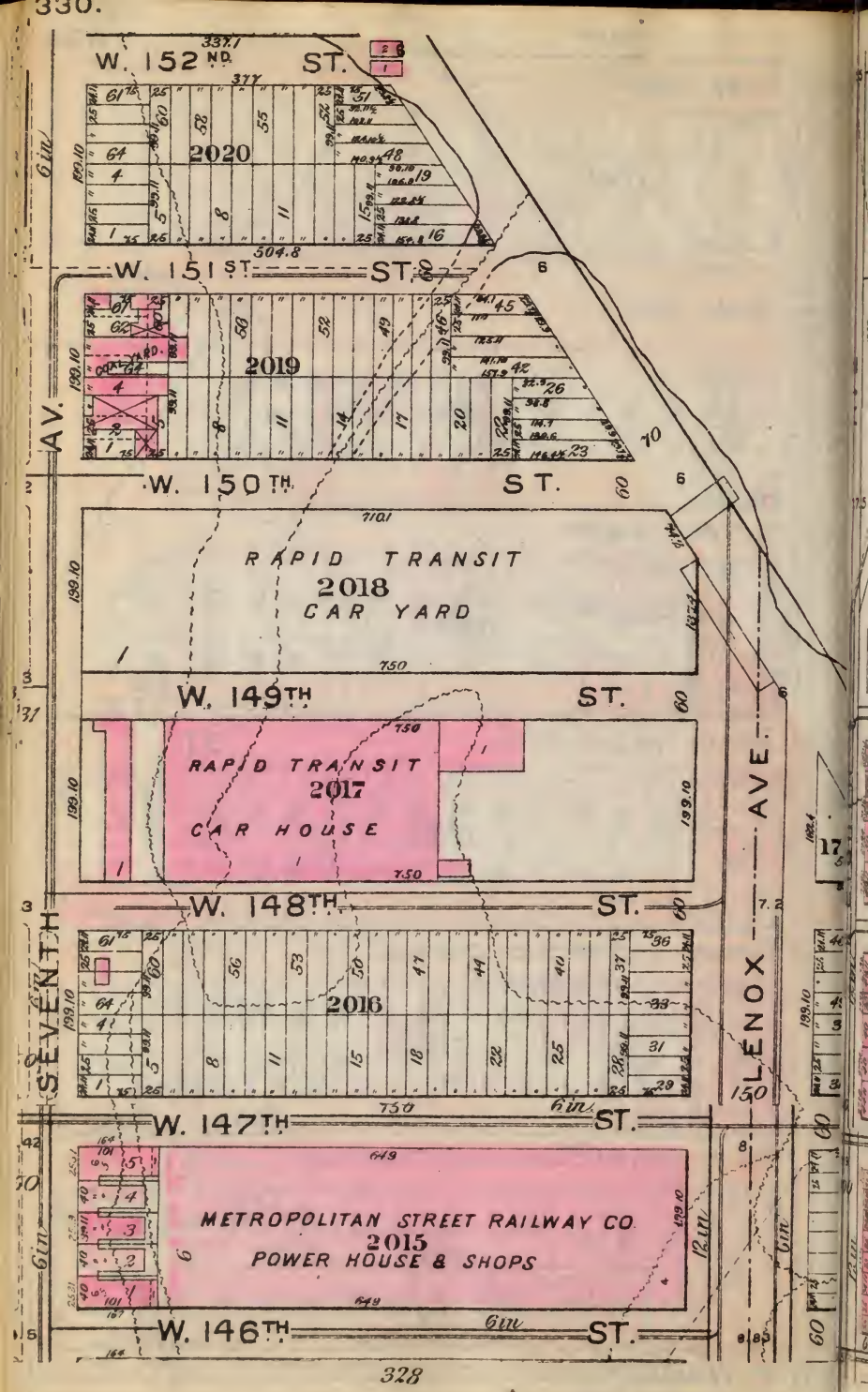
W. 152ND ST.
2020
W. 151ST ST.
2019
W. 150TH ST.
RAPID TRANSIT
2018
CAR YARD
W. 149TH ST.
RAPID TRANSIT
2017
CAR HOUSE
W. 148TH ST.
2016
W. 147TH ST.
METROPOLITAN STREET RAILWAY CO.
2015
POWER HOUSE & SHOPS
W. 146TH ST.
SEVENTH AV.
LENOX AVE.

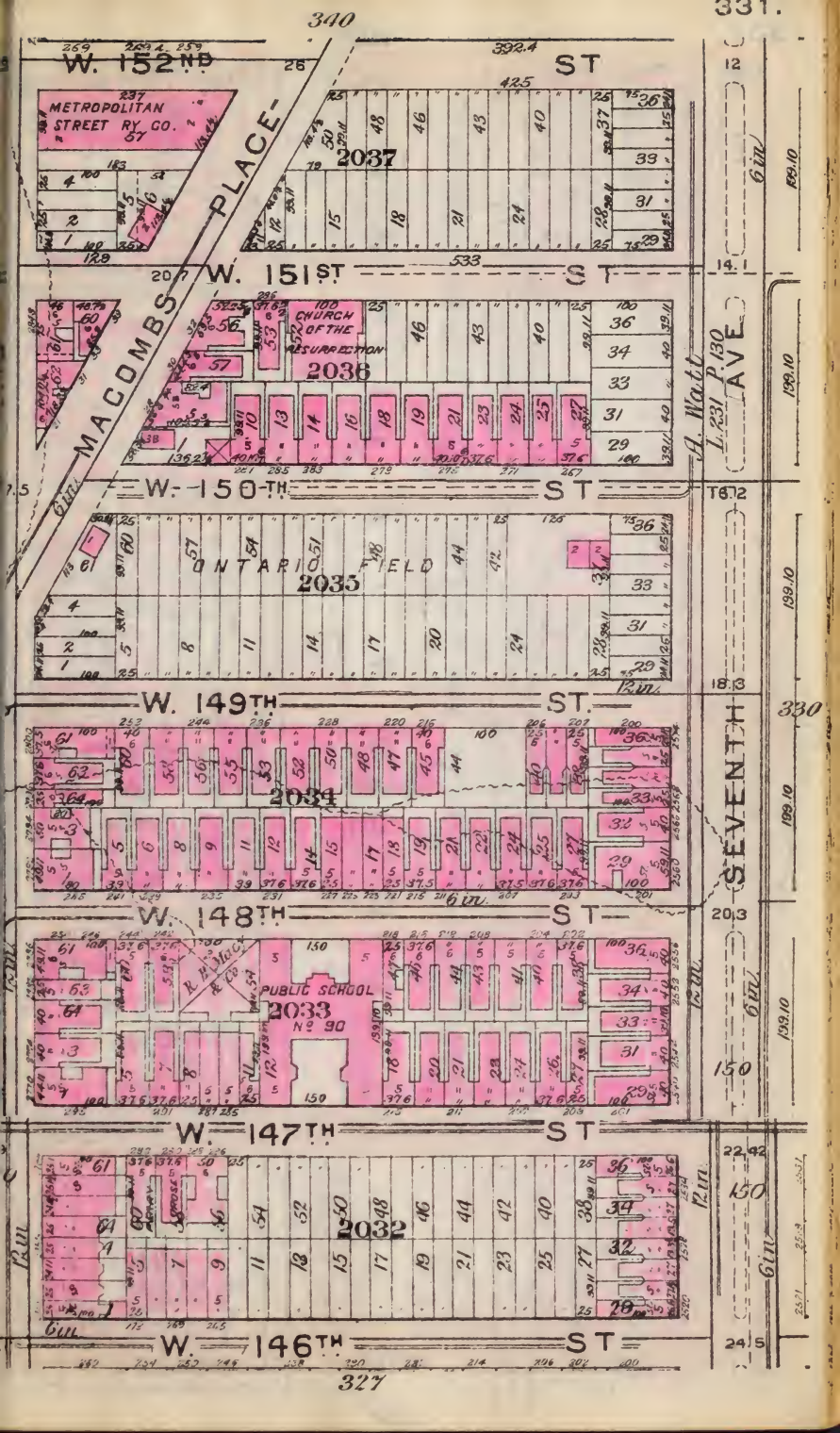
340
W. 152ND ST
METROPOLITAN STREET RY. CO.
MACOMBS PLACE
2037
W. 151ST ST
CHURCH OF THE RESURRECTION
2038
H. Watt L.231 P.130
AVE
W. 150TH ST
ONTARIO FIELD
2035
W. 149TH ST.
2034
SEVENTH
W. 148TH ST
PUBLIC SCHOOL No 90
2033
W. 147TH ST
2032
W. 146TH ST
330
327

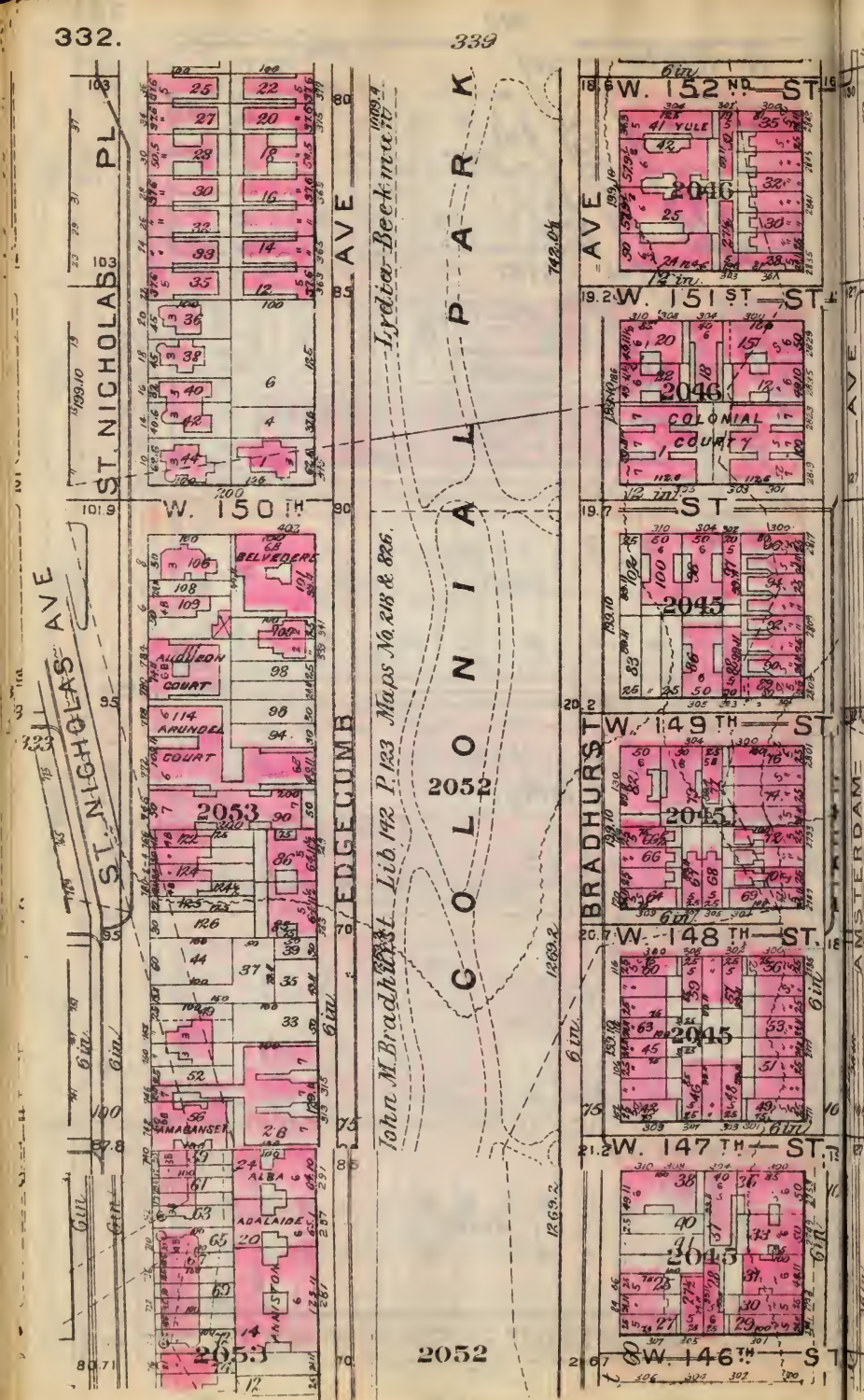
ST. NICHOLAS PL
ST. NICHOLAS AVE
W. 150TH
EDGECOMB AVE
BELVEDERE
ALDIRON COURT
ARUNDEL COURT
2053
MAGANSET
ALBA
ADELAIDE
HAMILTON
John M. Bradhurst Est. Lib. 142 P. 123 Maps No. 218 & 826.
Lydia Beekman
COLONIAL PARK
2052
W. 152ND ST
YULE
2046
W. 151ST ST
COLONIAL COURT
2045
W. 149TH ST
BRADHURST AVE
W. 148TH ST
W. 147TH ST
W. 146TH ST
AMSTERDAM AVE

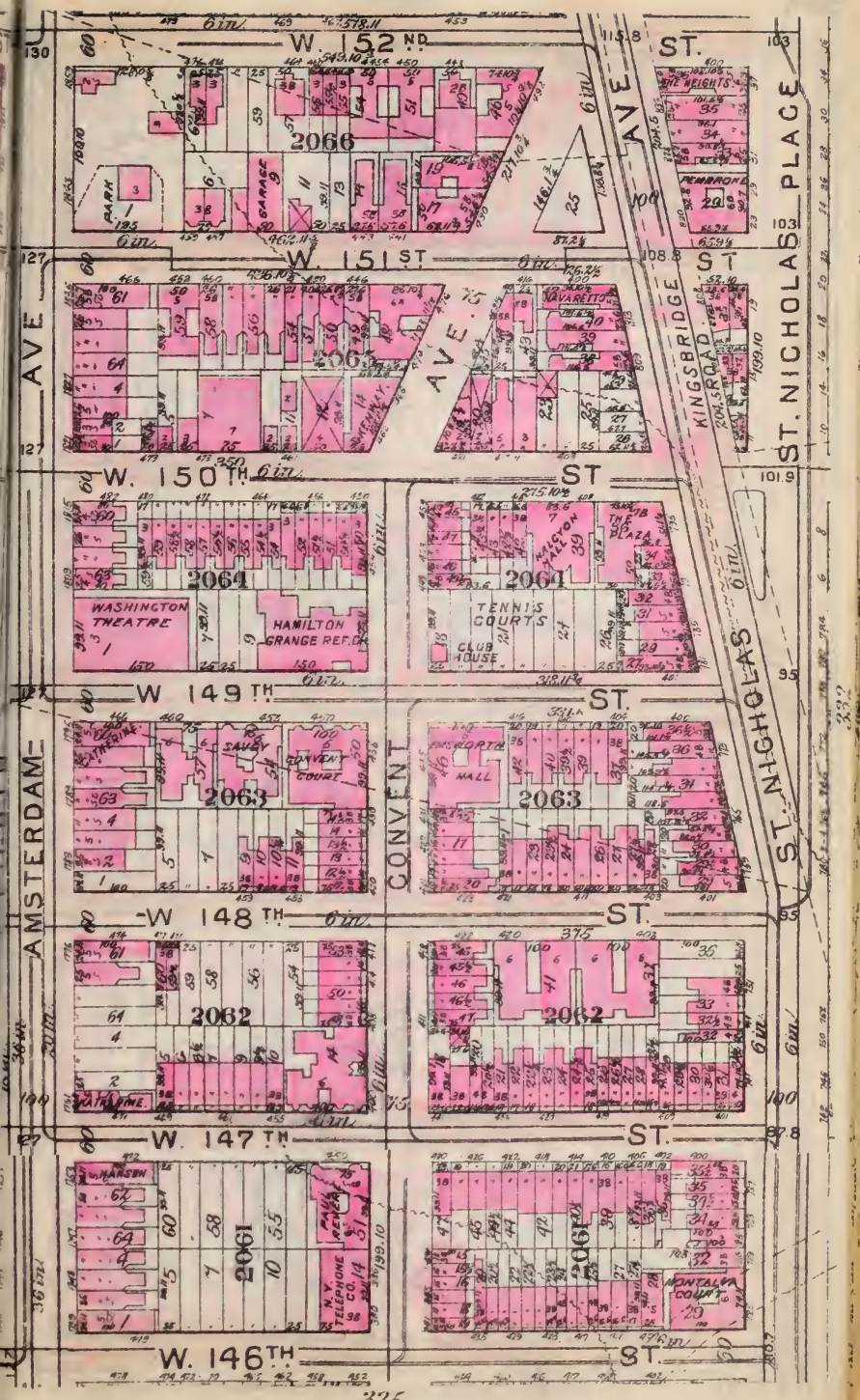
W. 152ND ST.
W. 151ST ST
W. 150TH ST
W 149TH ST.
W 148TH ST.
W. 147TH ST.
W. 146TH ST.
AMSTERDAM AVE
ST. NICHOLAS PLACE
ST. NICHOLAS AVE
KINGSBRIDGE ROAD
CONVENT AVE
2066
2065
2064
2063
2062
2061
PARK
GARAGE
FIRE HEIGHTS
PEMBROKE
NAVARETTO
WASHINGTON THEATRE
HAMILTON GRANGE REF. CH
TENNIS COURTS
CLUB HOUSE
THE PLAZA
SAVOY
CONVENT COURT
NORTH HALL
CATHERINE
HARSON
N.Y. TELEPHONE CO. 14
MONTALVA COURT

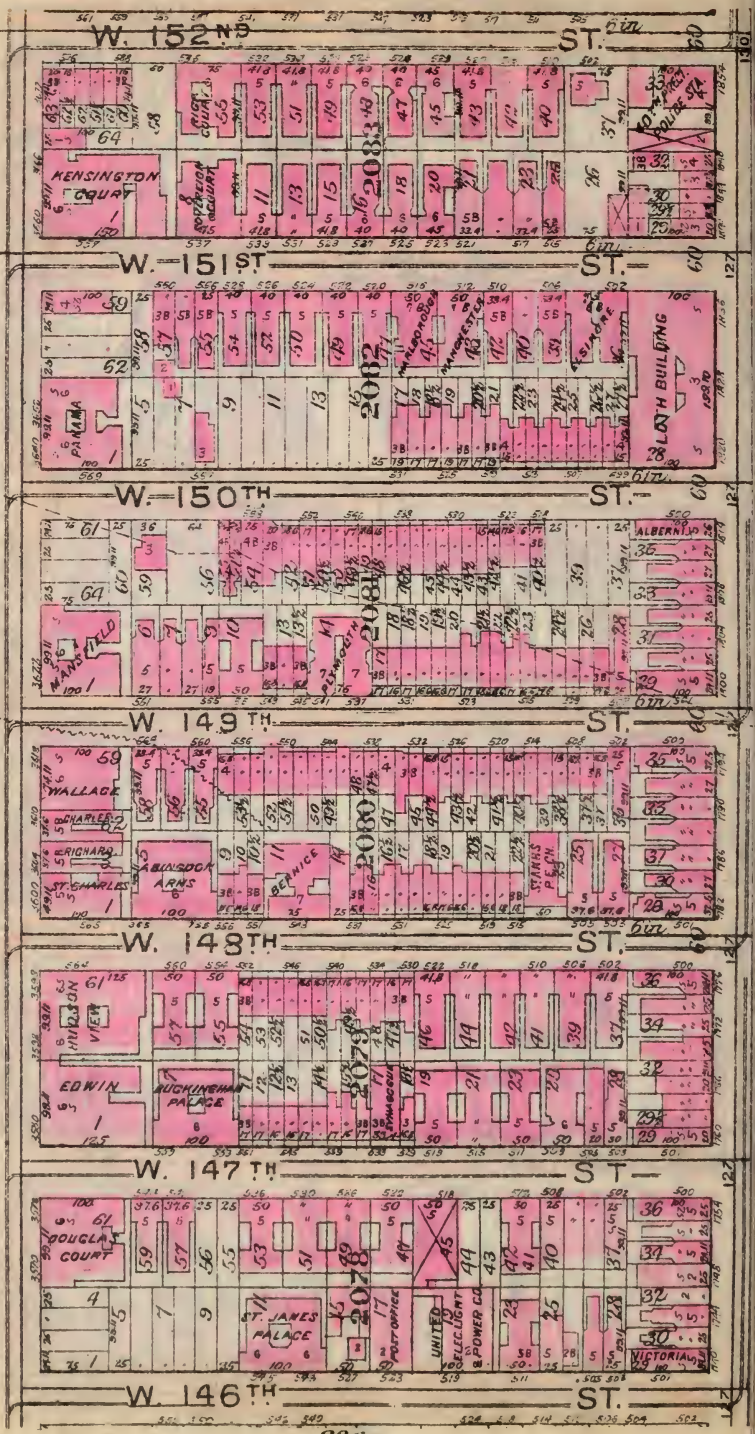
W. 152ND ST.
KENSINGTON COURT
NORTHERN COURT
POLICE
W. 151ST ST.
PANAMA
CLOTH BUILDING
W. 150TH ST.
MANSFIELD
ALBERTINA
W. 149TH ST.
WALLACE
CHARLES
RICHARD
ST. CHARLES
ROBINSON ARMS
BERNICE
W. 148TH ST.
ROBINSON VIEW
EDWIN
BUCKINGHAM PALACE
W. 147TH ST.
DOUGLAS COURT
ST. JAMES PALACE
POST OFFICE
UNITED ELECTRIC LIGHT & POWER CO.
VICTORIA
W. 146TH ST.
BROADWAY

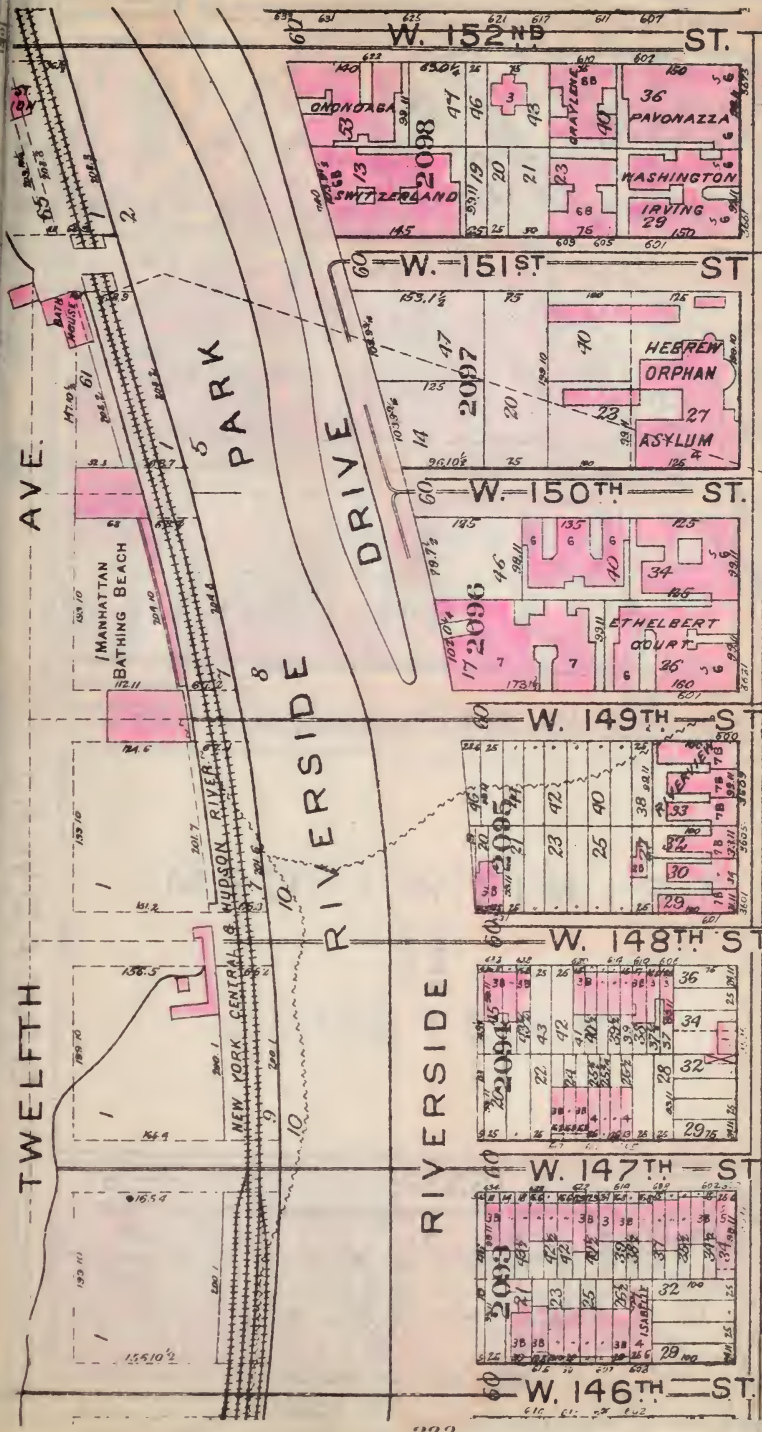
W. 152ND ST.
W. 151ST ST
W. 150TH ST.
W. 149TH ST
W. 148TH ST
W. 147TH ST
W. 146TH ST.
TWELFTH AVE
RIVERSIDE PARK
RIVERSIDE DRIVE
BROADWAY
ONONDAGA
SWITZERLAND
GRAYLONE
PAVONAZZA
WASHINGTON
IRVING
HEBREW ORPHAN ASYLUM
ETHELBERT COURT
MANHATTAN BATHING BEACH
NEW YORK CENTRAL & HUDSON RIVER
2098
2097
2096
2095
2094
2093

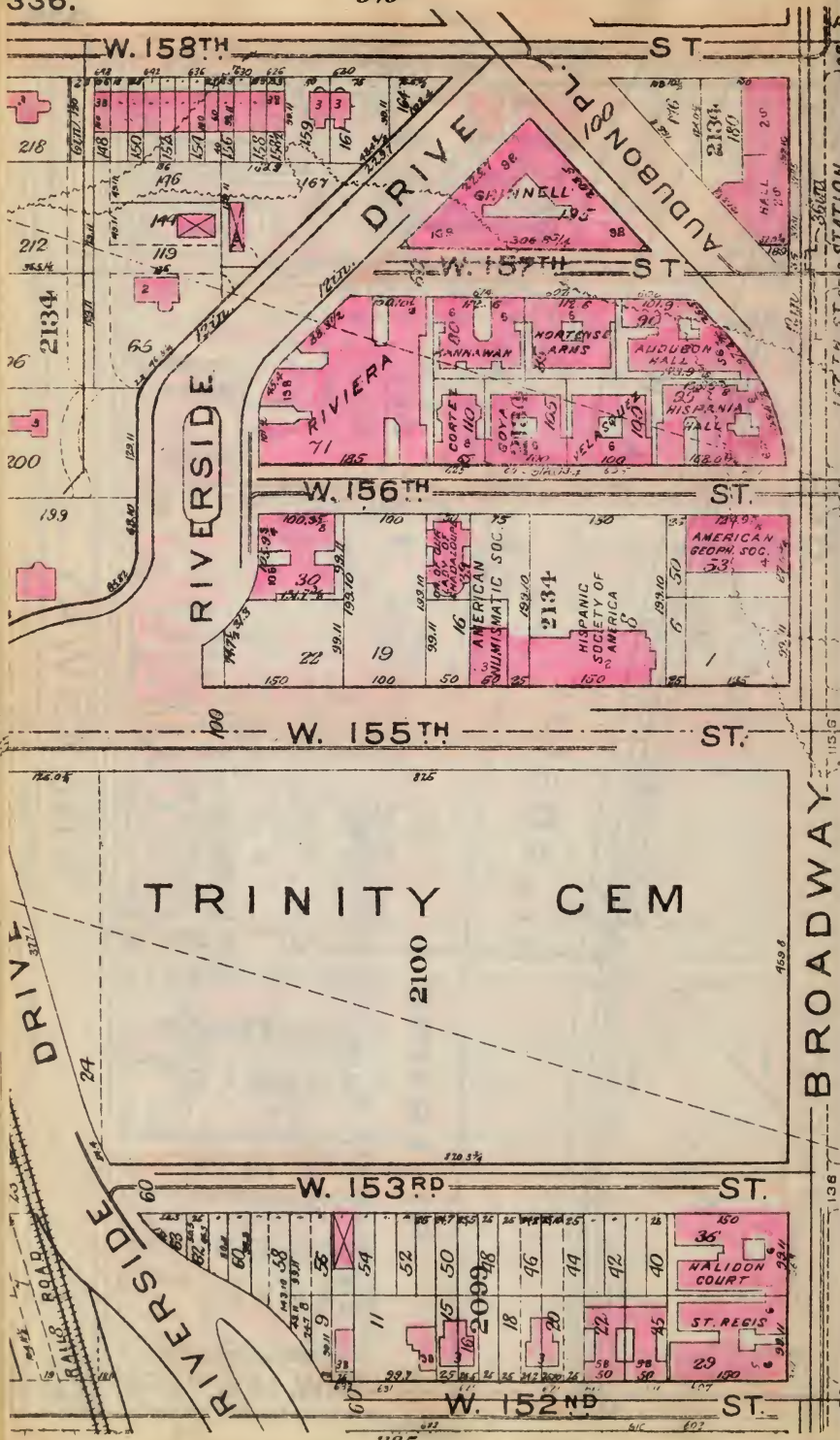
W. 158TH ST
DRIVE
AUDUBON PL.
GRINNELL
W. 157TH ST
RIVIERA
HANNAWAN
HORTENSE ARMS
AUDUBON HALL
HISPANIA HALL
CORTEZ
GOYA
VELASQUEZ
RIVERSIDE
W. 156TH ST.
AMERICAN NUMISMATIC SOC.
HISPANIC SOCIETY OF AMERICA
AMERICAN GEOPH. SOC.
W. 155TH ST.
TRINITY CEM
2100
BROADWAY
DRIVE
W. 153RD ST.
RIVERSIDE
RAILROAD
HALIDON COURT
ST. REGIS
2000
W. 152ND ST.

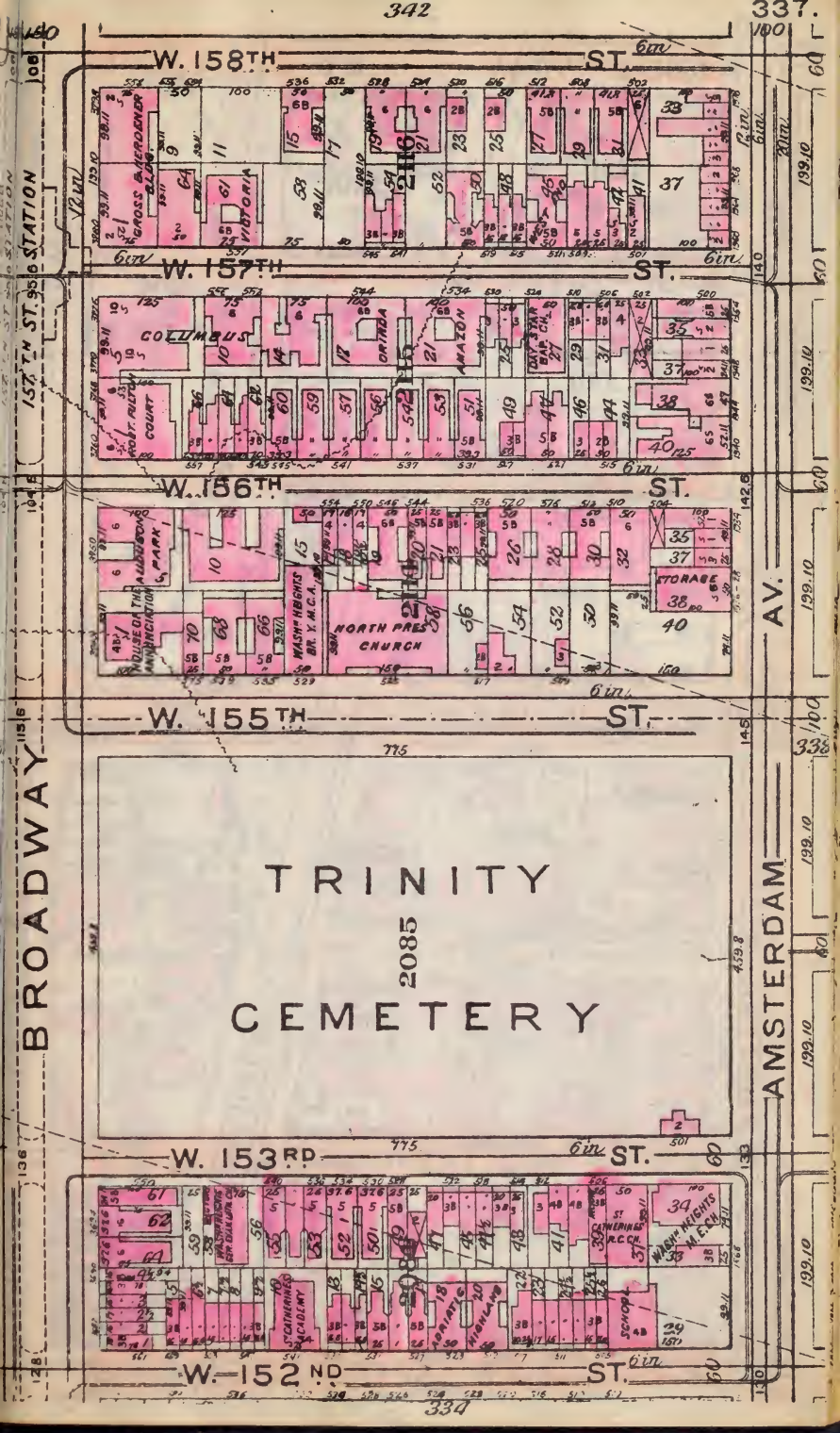
342
337.
W. 158TH ST.
W. 157TH ST.
W. 156TH ST.
W. 155TH ST.
W. 153RD ST.
W. 152ND ST.
BROADWAY
AMSTERDAM AV.
157TH ST. STATION
TRINITY
2085
CEMETERY
COLUMBUS
COURT
ORINDA
AMAZON
VICTORIA
GROSS & HERSHEIMER BLDG.
HOUSE OF THE ANNUNCIATION
ALLISON PARK
WASH. HEIGHTS BR. Y.M.C.A.
NORTH PRES. CHURCH
STORAGE
ST. CATHERINE'S ACADEMY
ST. CATHERINE R.C.
WASH. HEIGHTS M.E.CH.
SCHOOL
334

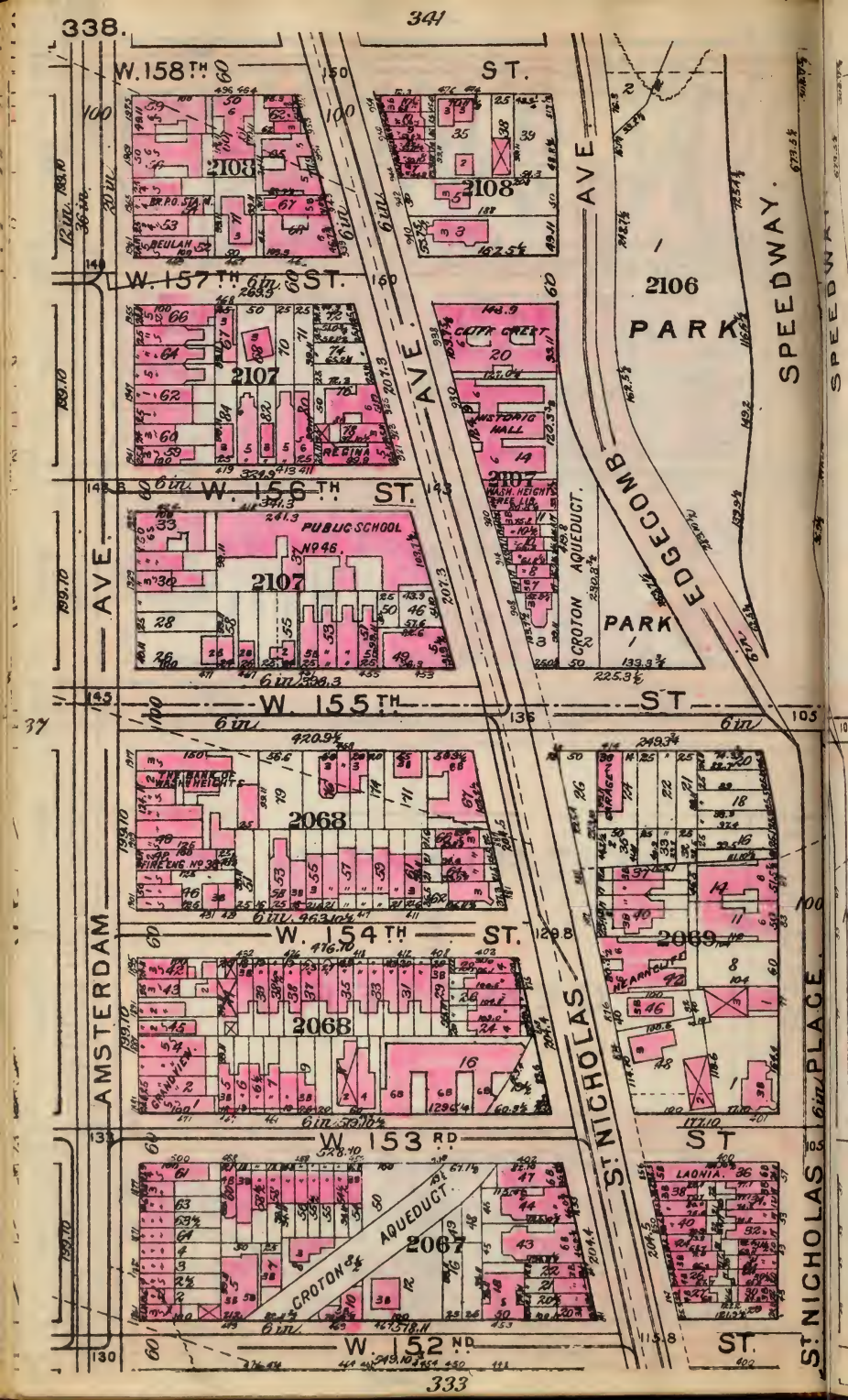
338.
341
W. 158TH ST.
W. 157TH ST.
W. 156TH ST.
W. 155TH ST
W. 154TH ST.
W. 153RD ST
W. 152ND ST.
AMSTERDAM AVE.
ST. NICHOLAS AVE.
ST. NICHOLAS PLACE
EDGECOMB AVE
SPEEDWAY
2106
PARK
2107
2108
2068
2069
2067
PUBLIC SCHOOL
No 46.
CHURCH
HISTORIC HALL
CROTON AQUEDUCT.
REGINA
LAONIA.
GARAGE
CROTON AQUEDUCT
333

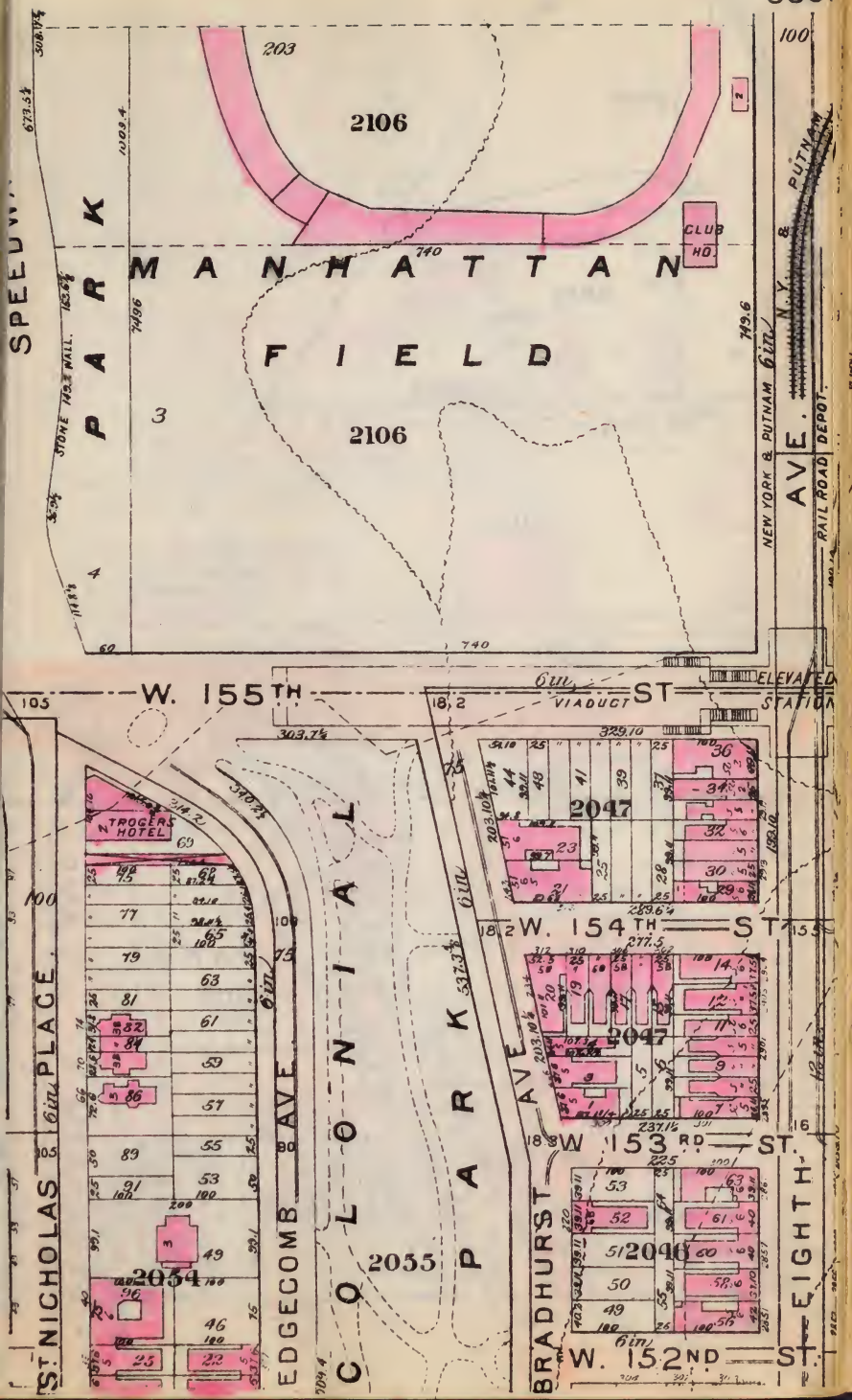
MANHATTAN
FIELD
PARK
2106
2106
CLUB HO.
SPEEDWAY
STONE WALL
NEW YORK & PUTNAM RAIL ROAD DEPOT
N.Y. & PUTNAM
AVE.
W. 155TH ST
VIADUCT
ELEVATED STATION
W. 154TH ST
W. 153RD ST.
W. 152ND ST.
ST. NICHOLAS PLACE
EDGECOMB AVE
COLONIAL PARK
BRADHURST AVE
EIGHTH
ROGERS HOTEL
2054
2055
2047
2047
2046

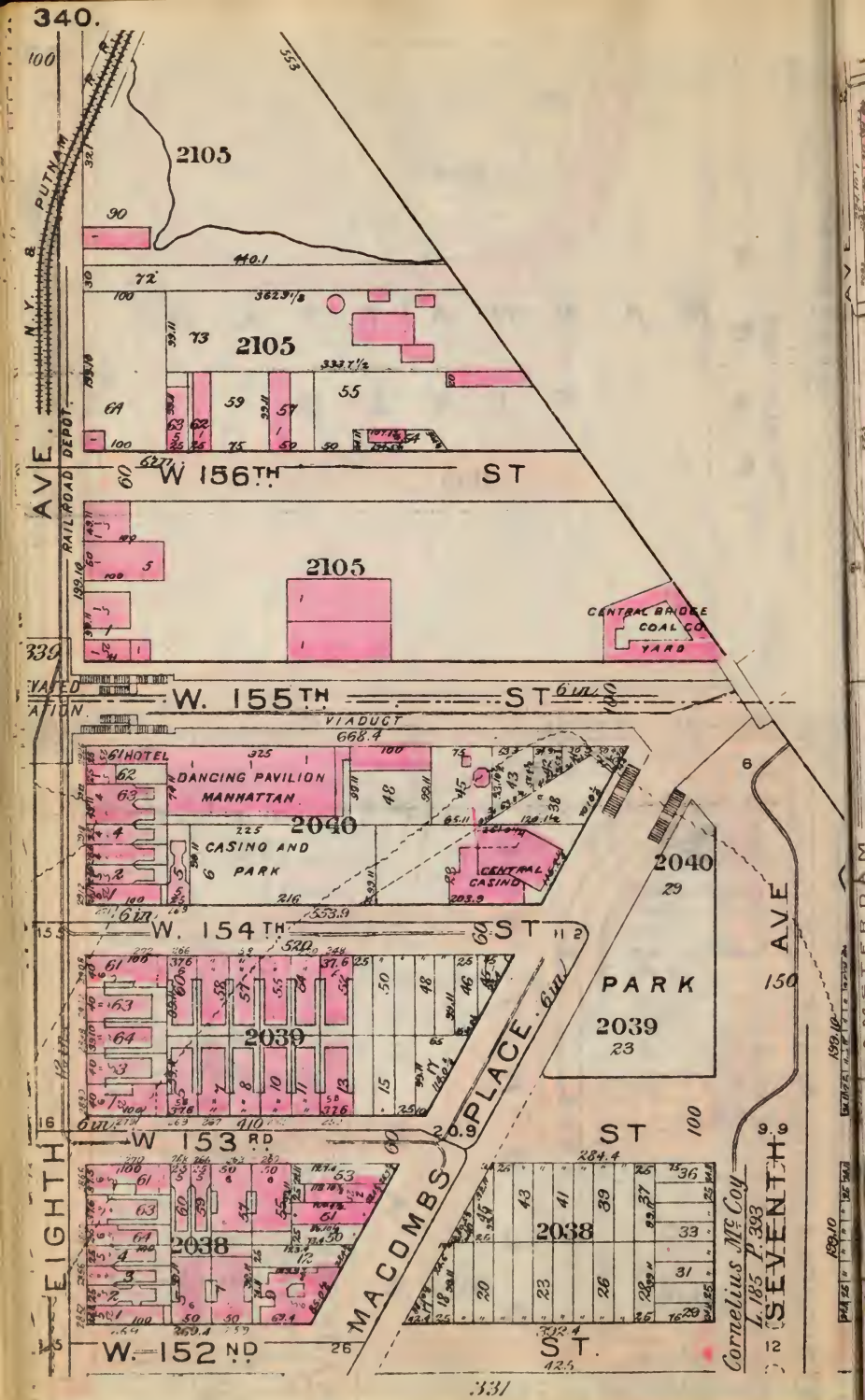
N.Y. & PUTNAM RAILROAD DEPOT.
AVE.
W 156TH ST
W. 155TH ST
VIADUCT
HOTEL
DANCING PAVILION MANHATTAN
CASINO AND PARK
CENTRAL CASINO
CENTRAL BRIDGE COAL CO. YARD
W. 154TH ST
PARK
PLACE
MACOMBS
W 153RD ST
W. 152ND ST.
EIGHTH
SEVENTH
AVE
Cornelius McCoy
L. 185 P. 393

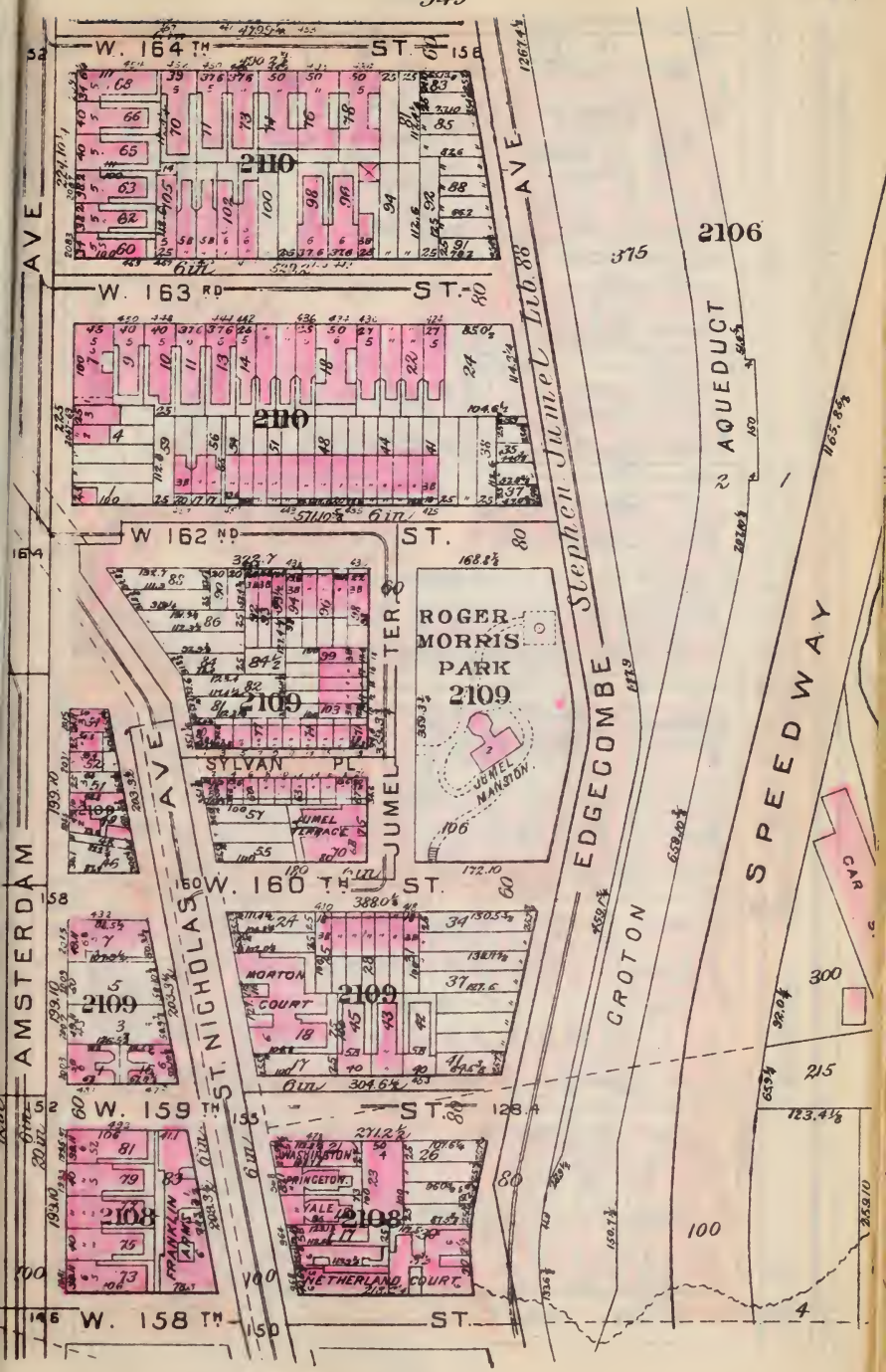
W. 164TH ST.
W. 163RD ST.
W. 162ND ST.
W. 160TH ST.
W. 159TH ST.
W. 158TH ST.
AMSTERDAM AVE
ST. NICHOLAS AVE
EDGECOMBE AVE
Stephen Jumel Lib. 88
CROTON AQUEDUCT
SPEEDWAY
ROGER MORRIS PARK
2109
JUMEL MANSION
JUMEL TERRACE
SYLVAN PL.
MORTON COURT
WASHINGTON
PRINCETON
YALE
HARVARD
NETHERLAND COURT
FRANKLIN APTS.
2110
2108
2106
CAR

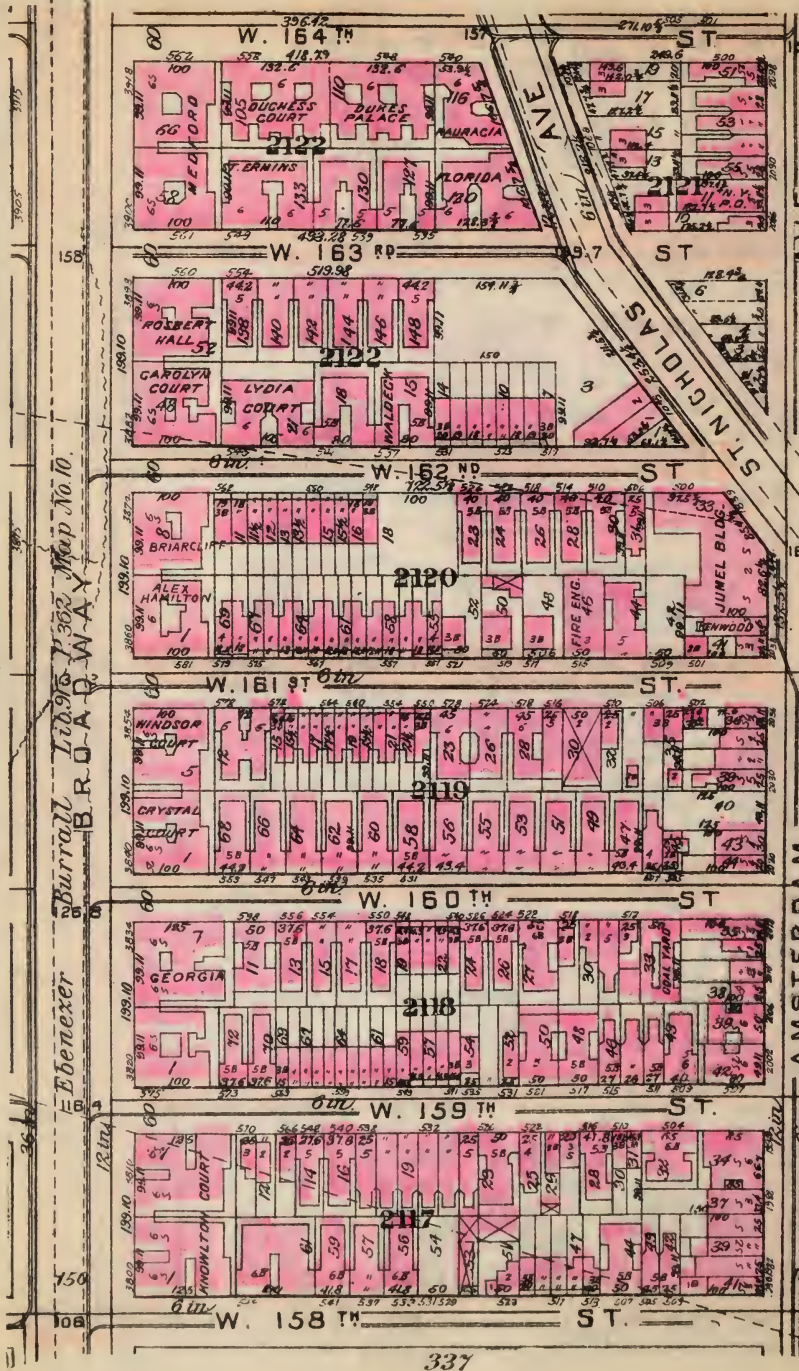
344
W. 164 TH ST
W. 163 RD ST
W. 162 ND ST
W. 161 ST ST.
W. 160 TH ST
W. 159 TH ST.
W. 158 TH ST.
ST. NICHOLAS AVE
AMSTERDAM AVE
Burrall Lib. 96 V. 362 Map No. 10.
Ebenezer BROADWAY
DUCHESS COURT
DUKES PALACE
MAURACIA
FLORIDA
ROLBERT HALL
CAROLYN COURT
LYDIA COURT
WALDECK
BRIARCLIFF
ALEX HAMILTON
FIRE ENG.
JUNEL BLDG.
HENWOOD
WINDSOR COURT
CRYSTAL COURT
GEORGIA
COAL YARD
HOWLTON COURT
2122
2121
2120
2119
2118
2117
337

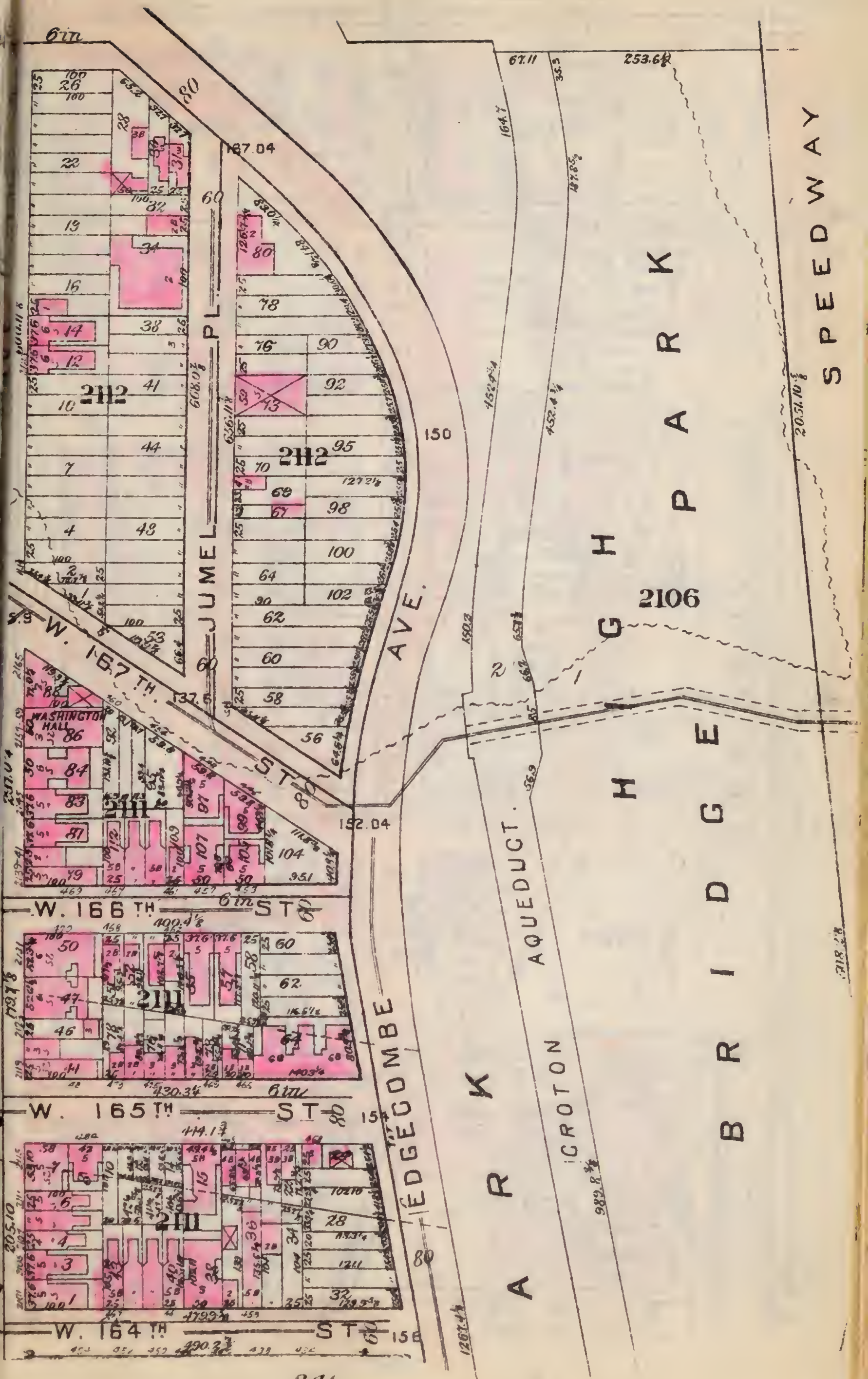
W. 167TH. ST.
W. 166TH ST.
W. 165TH ST.
W. 164TH ST.
JUMEL PL.
EDGECOMBE AVE.
CROTON AQUEDUCT.
HIGH BRIDGE PARK
SPEEDWAY
WASHINGTON HALL
2112
2111
2106
167.04
152.04
150
154
156
341

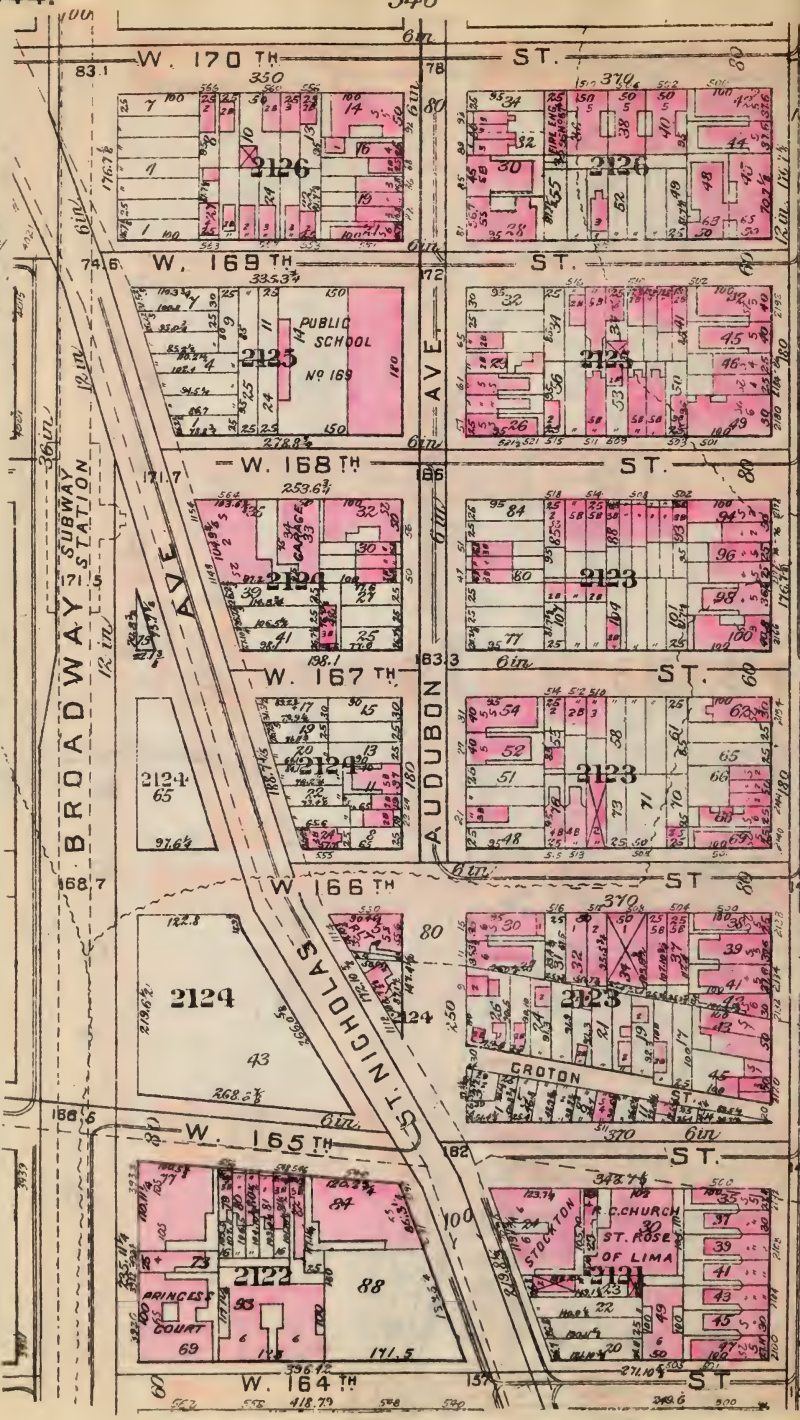
346
W. 170 TH ST.
W. 169 TH ST.
W. 168 TH ST.
W. 167 TH ST.
W. 166 TH ST
W. 165 TH ST.
W. 164 TH ST
347
345
342
BROADWAY
SUBWAY STATION
AUDUBON AVE
AMSTERDAM AVE.
ST. NICHOLAS AVE
PUBLIC SCHOOL No 169
2126
2125
2124
2123
2122
2121
CROTON ST.
STOCKTON ST.
PRINCESS COURT
R.C. CHURCH ST. ROSE OF LIMA

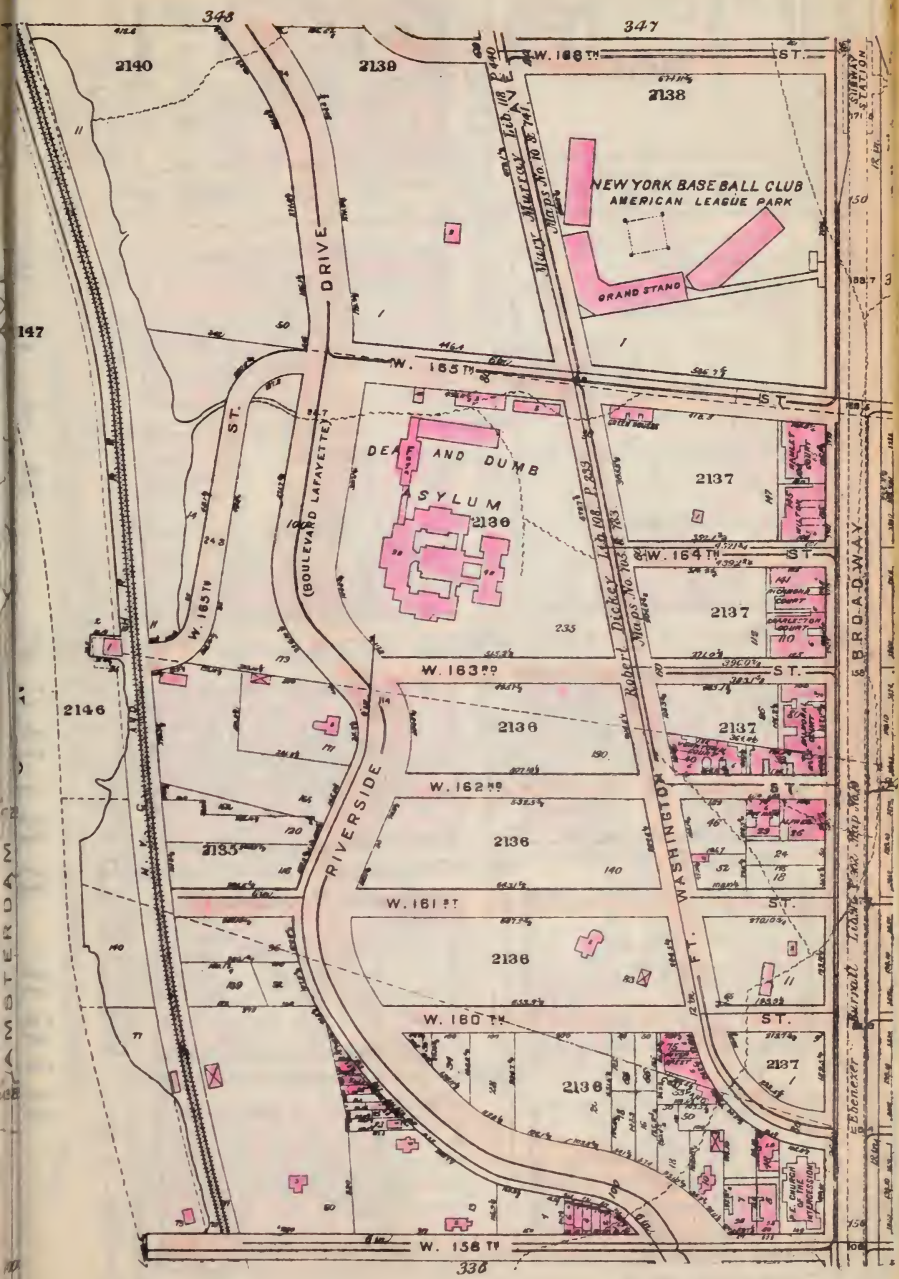
348
347
2140
2139
W. 166 TH ST.
2138
NEW YORK BASE BALL CLUB
AMERICAN LEAGUE PARK
GRAND STAND
147
W. 165 TH ST.
DEAF AND DUMB ASYLUM
2136
2137
W. 164 TH ST.
W. 163 RD ST.
W. 162 ND ST.
W. 161 ST ST.
W. 160 TH ST.
W. 159 TH ST.
W. 158 TH ST.
330
2146
2135
RIVERSIDE DRIVE
(BOULEVARD LAFAYETTE)
WASHINGTON BROADWAY
Robert Dickey Map No. 1
Robert Dickey Map No. 2
Ebenezer Burnett Map No. 1
Ebenezer Burnett Map No. 2
FIRE STATION

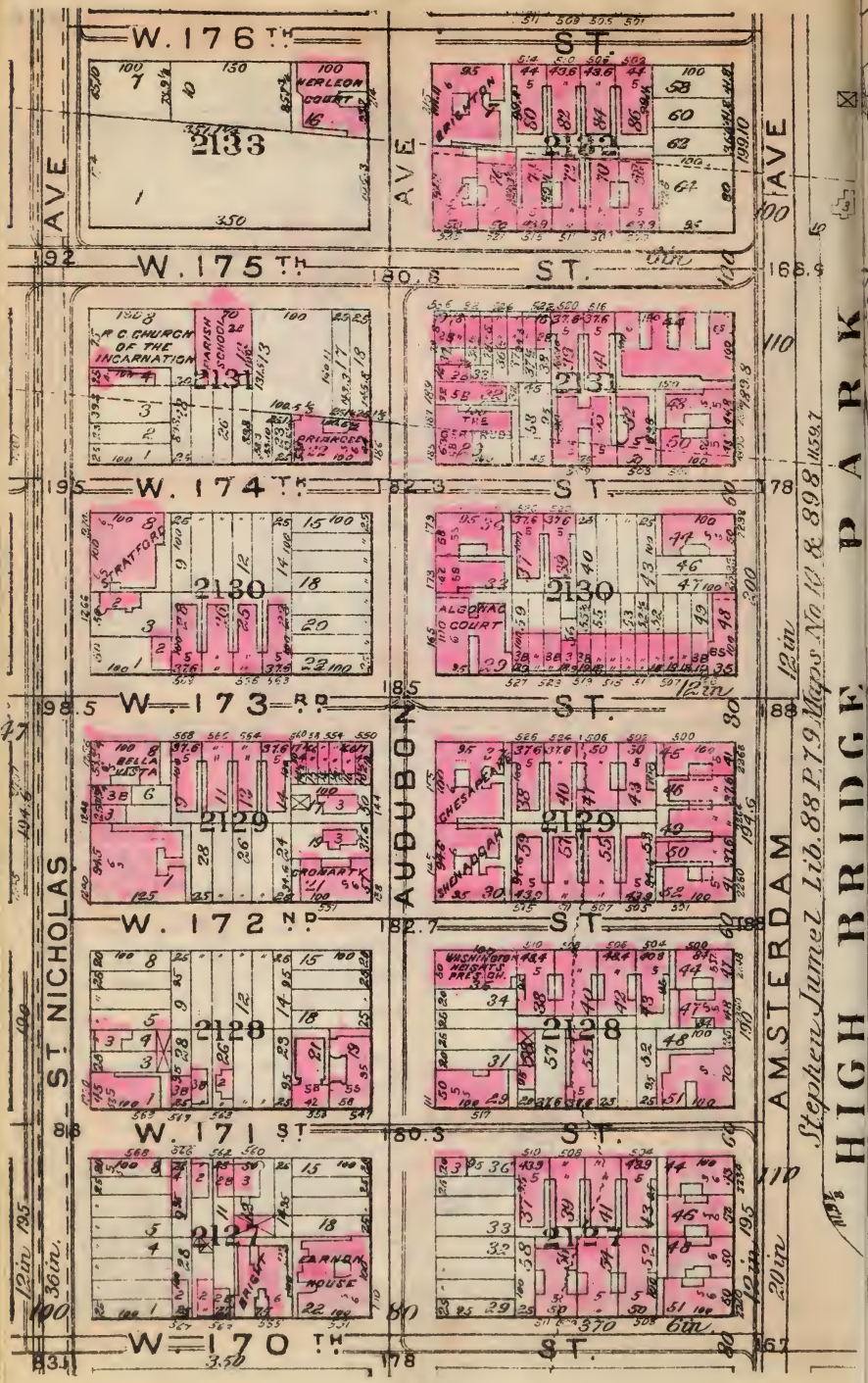
W. 176 TH ST.
W. 175 TH ST.
W. 174 TH ST.
W. 173 RD ST.
W. 172 ND ST.
W. 171 ST.
W. 170 TH ST.
ST. NICHOLAS AVE
AUDUBON AVE
AMSTERDAM AVE
HIGH BRIDGE PARK
2133
2132
2131
2130
2129
2128
2127
HERLICH COURT
ERICSSON
R. C. CHURCH OF THE INCARNATION
PARISH SCHOOL
PRIORESS
STRATFORD
ALGONQUIN COURT
BELLA VISTA
PROVARTY
CHESTER
WASHINGTON HEIGHTS PRESBY.
CARNAN HOUSE
BRICK
Stephen Jumez Lib. 88 P. 79 Maps No 10 & 898

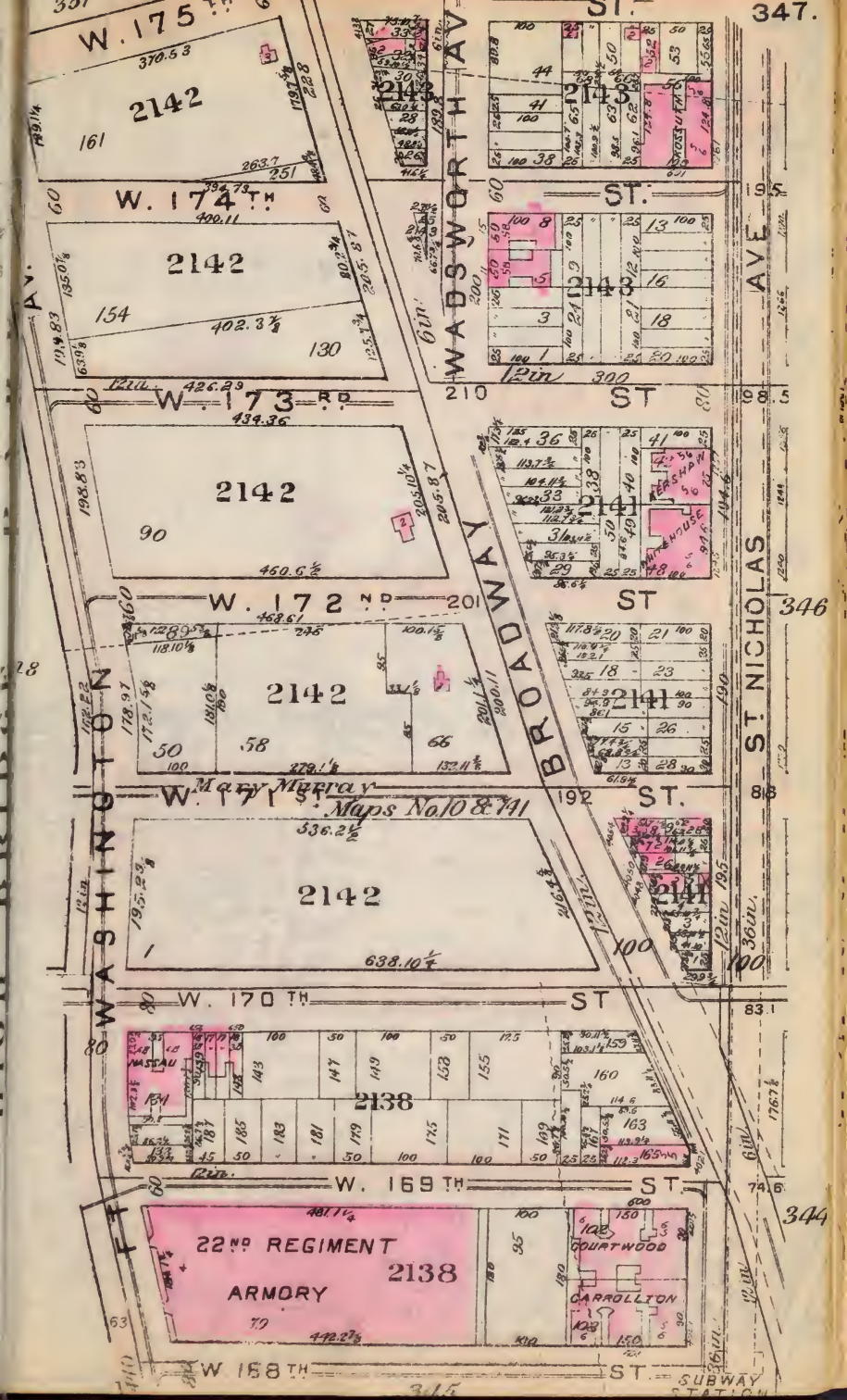
W. 175 TH ST.
W. 174 TH ST.
W. 173 RD ST
W. 172 ND ST
W. 171 ST.
W. 170 TH ST
W. 169 TH ST
W. 168 TH ST
WADSWORTH AV
BROADWAY
ST NICHOLAS AVE
WASHINGTON
2142
2143
2141
2138
22ND REGIMENT ARMORY
COURTWOOD
CARROLLTON
FRESHAWN
Mary Murray Maps No. 10 & 11
347.
346
344
SUBWAY STATION

348
352
404
375
357
50
310
2139
GREENHOUSES
271
2139
200
264
260
256
252
250
248
244
238
234
233
231
229
227
223
222
221
217
214
211
209
205
200
187
193
195
196
170
161
181
145
144
142
156
159
139
131
147
129
127
123
155
121
158
117
115
110
163
168
172
170
167
55
2140
138
100
DRIVE
RIVERSIDE
HAVEN
AVE
W. 171 ST
W. 170TH ST
W. 169TH ST
Stephen Tunnel
Lib. 88 p. 179.

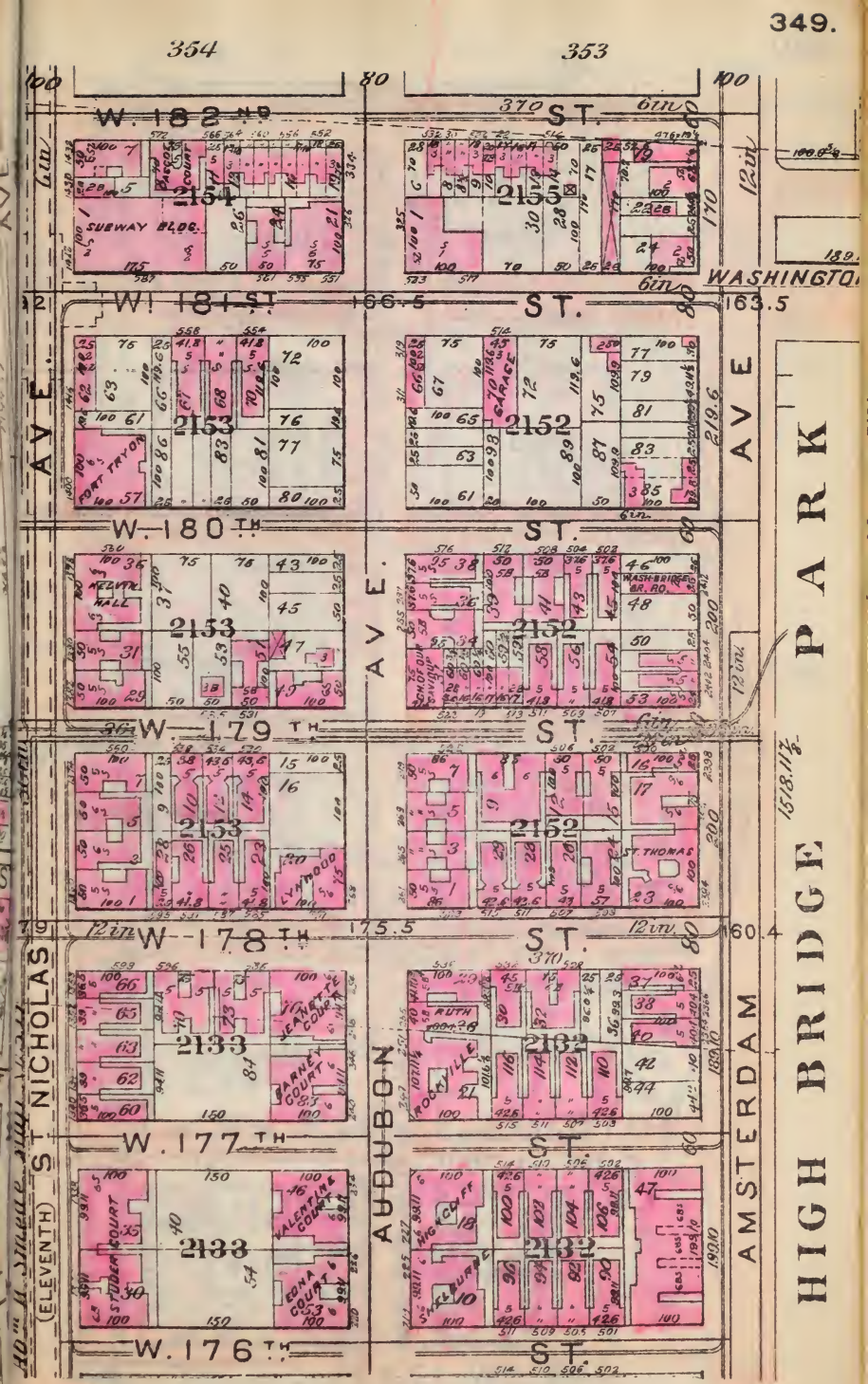
354
353
W. 182 ND ST.
W. 181 ST.
W. 180 TH ST.
W. 179 TH ST.
W. 178 TH ST.
W. 177 TH ST.
W. 176 TH ST.
WASHINGTON
AVE.
AVE.
AVE
ST. NICHOLAS (ELEVENTH)
AUDUBON
AMSTERDAM
HIGH BRIDGE PARK
2154
2155
2153
2152
2153
2152
2153
2152
2133
2132
2133
2132
SUBWAY BLDG.
FORT TRYON
ST. THOMAS
LYNDWOOD
ROCKVILLE
STUDER COURT
VALENTINE COURT
EDNA COURT
SHELBURNE

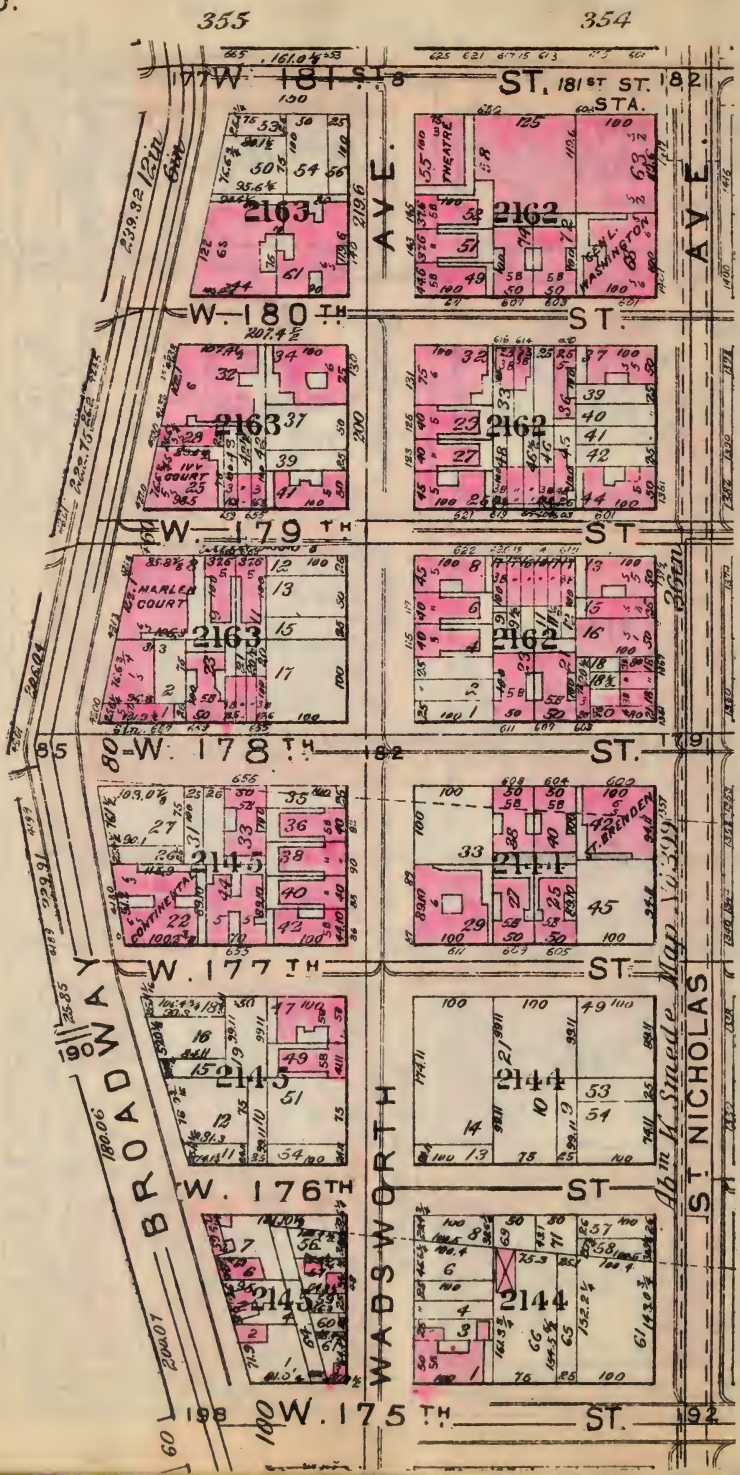
355
354
W. 181 ST.
181 ST. STA.
182
AVE.
AVE.
W. 180 TH ST.
W. 179 TH ST.
W. 178 TH ST.
W. 177 TH ST.
W. 176 TH ST.
W. 175 TH ST.
BROADWAY
WADSWORTH
ST. NICHOLAS
THEATRE
WASHINGTON
IVY COURT
HARLEM COURT
CONTINENTAL
BRENDEN
2163
2162
2145
2144
351
Abm. K. Snede Map 1909

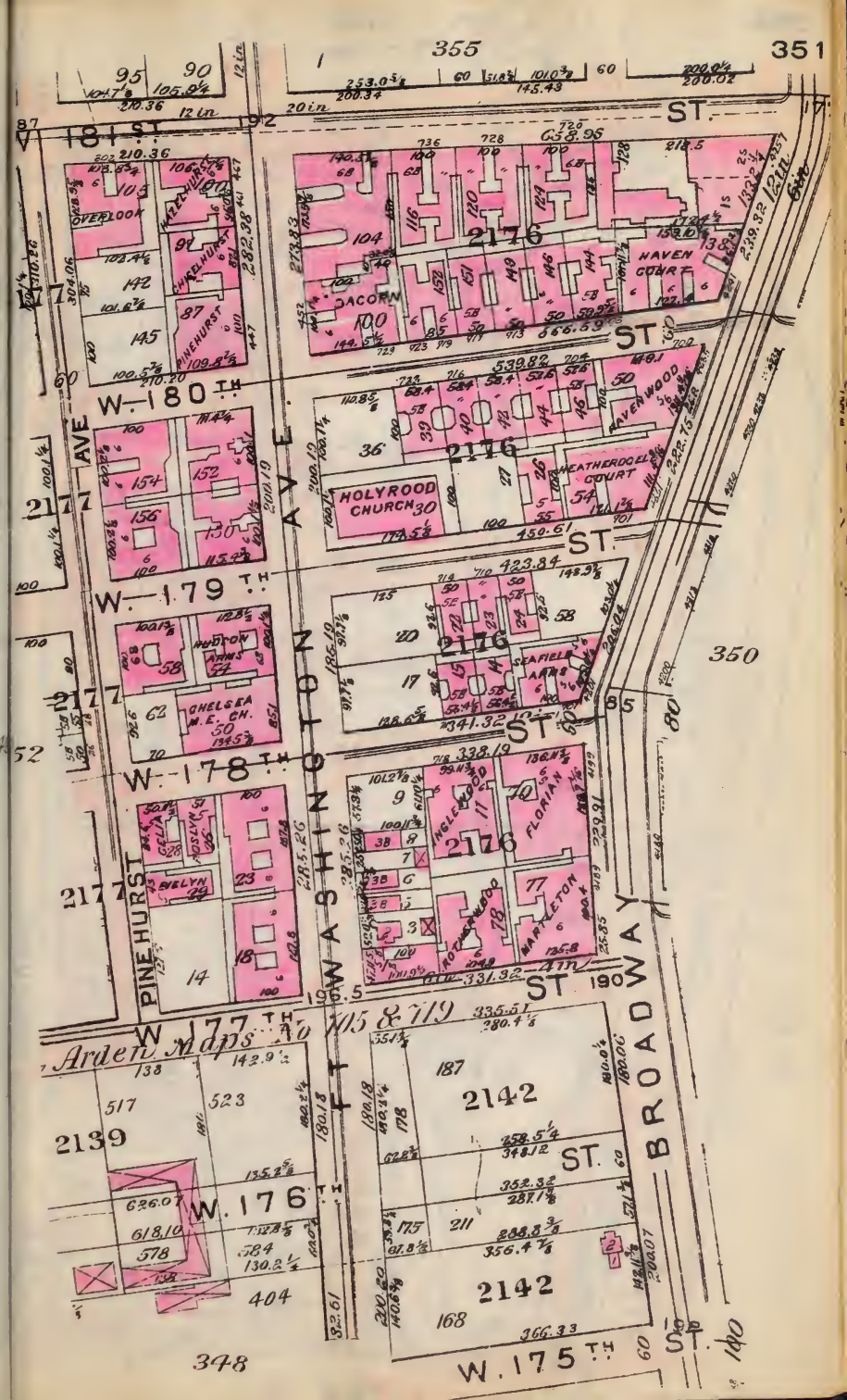
355
351
181 ST.
W. 180 TH
W. 179 TH
W. 178 TH
W. 177 TH
W. 176 TH
W. 175 TH
ST.
AVE.
FIFTH AVENUE
PINEHURST
BROADWAY
OVERLOOK
HAZELHURST
WYKELHURST
PINEHURST
ACORN
HAVEN COURT
HAVENWOOD
HEATHERDOWN COURT
HOLYROOD CHURCH
HOLYROOD ARMS
CHELSEA M.E. CH.
CHELSEA ARMS
SCARFIELD ARMS
HOLLYWOOD
FLORIAN
MARYLETON
ROSEWOOD
GELA
JOSLYN
EVELYN
Arden Maps No. 705 & 719
2176
2177
2139
2142
348
350

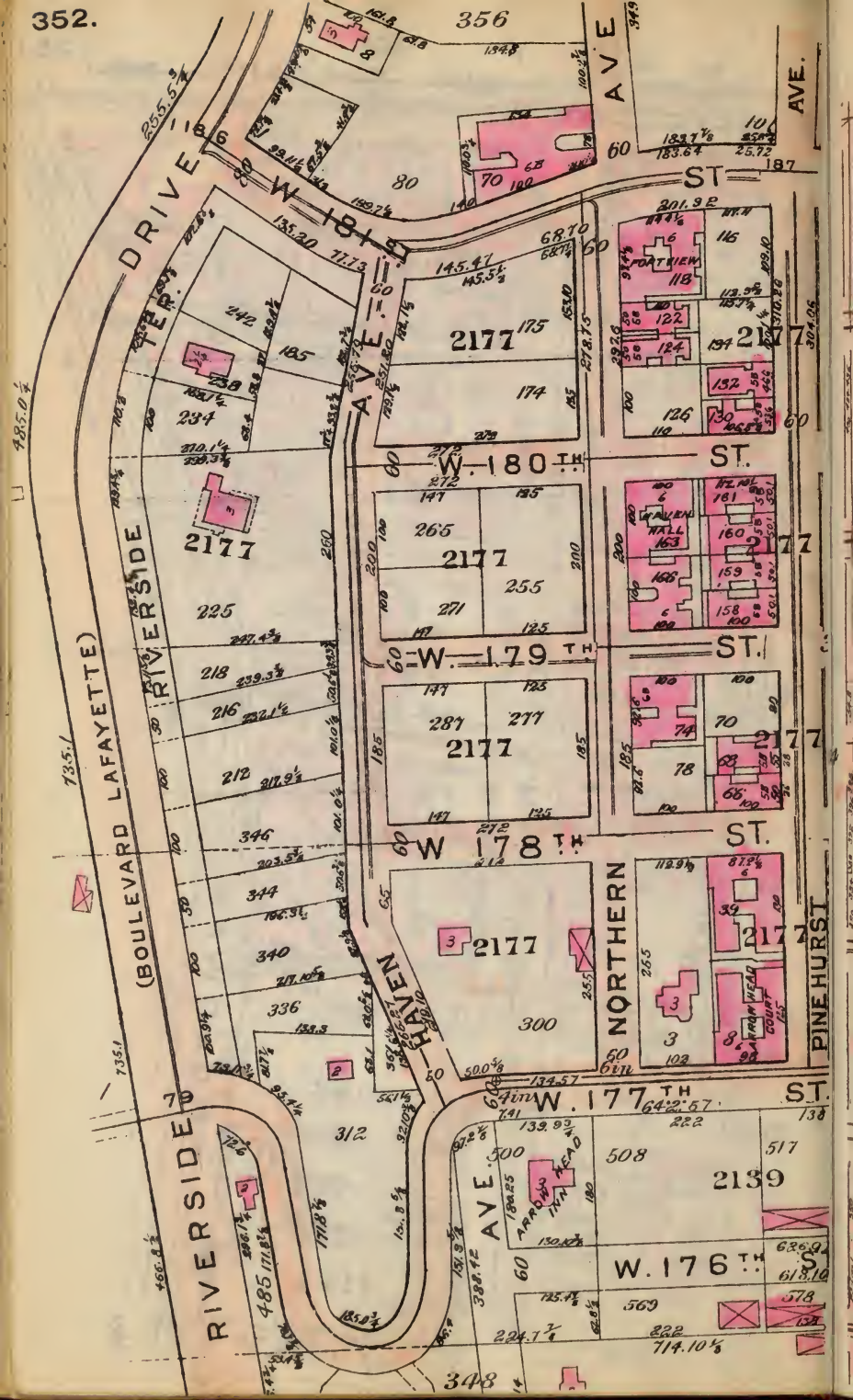
356
AVE
AVE.
W. 181 ST
DRIVE
TERR.
RIVERSIDE
(BOULEVARD LAFAYETTE)
AVE.
W. 180 TH ST.
W. 179 TH ST.
W. 178 TH ST.
W. 177 TH ST.
W. 176 TH ST.
NORTHERN
PINEHURST
HAVEN
AVE.
RIVERSIDE
2177
2139
FORT KIEN
WALKEN HALL
ARROW HEAD INN
242
185
234
238
225
218
216
212
346
344
340
336
312
265
255
287
277
300
116
118
122
124
132
126
130
161
160
159
158
163
168
74
70
78
68
66
39
3
500
508
517
569
578
348

357

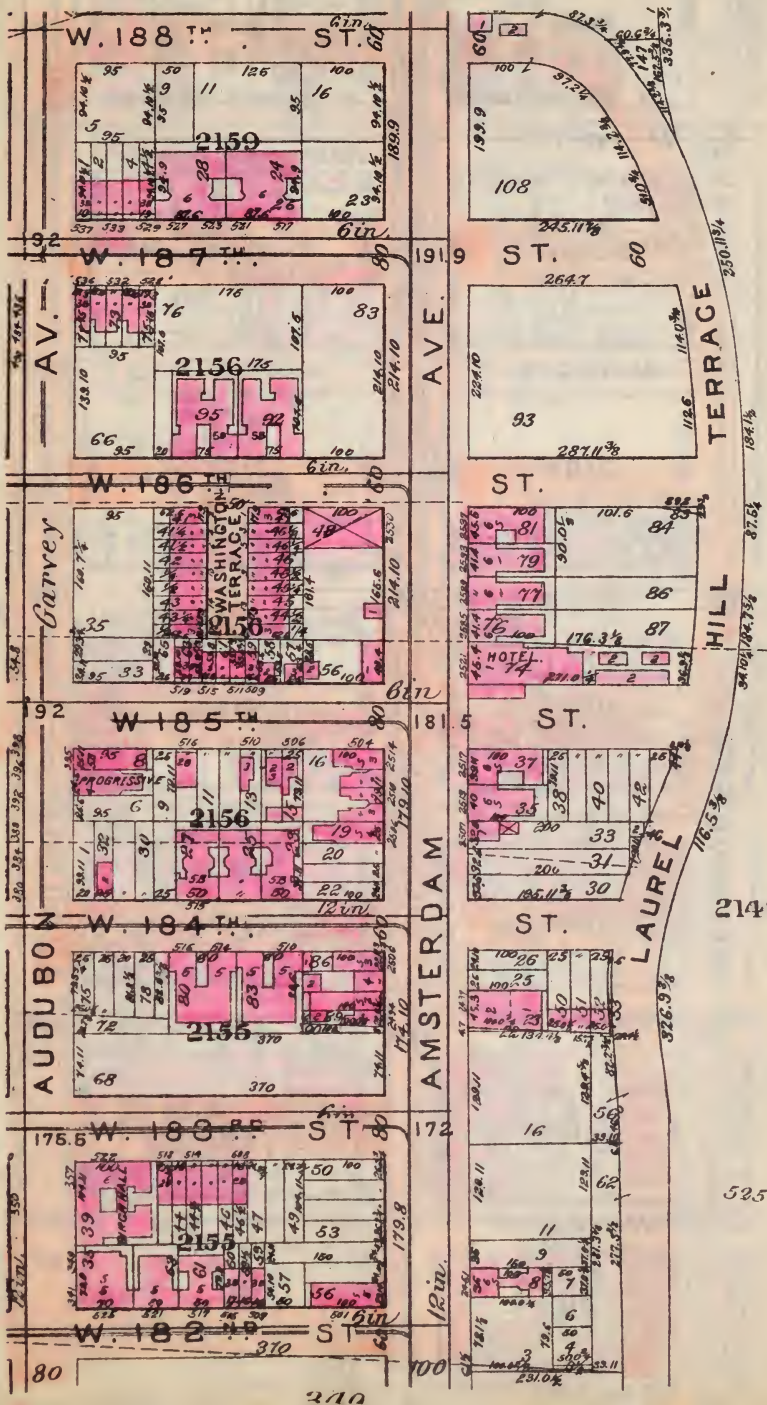
W. 188 TH ST.
W. 187 TH ST.
W. 186 TH ST.
W. 185 TH ST.
W. 184 TH ST.
W. 183 RD ST.
W. 182 ND ST.
AV.
Carvey
AUDUBON
AVE.
AMSTERDAM
WASHINGTON TERRACE
PROGRESS
BIRCHALL
TERRACE
HILL
HOTEL
LAUREL
PARK
HIGH BRIDGE
2159
2156
2155
2153
2149
525

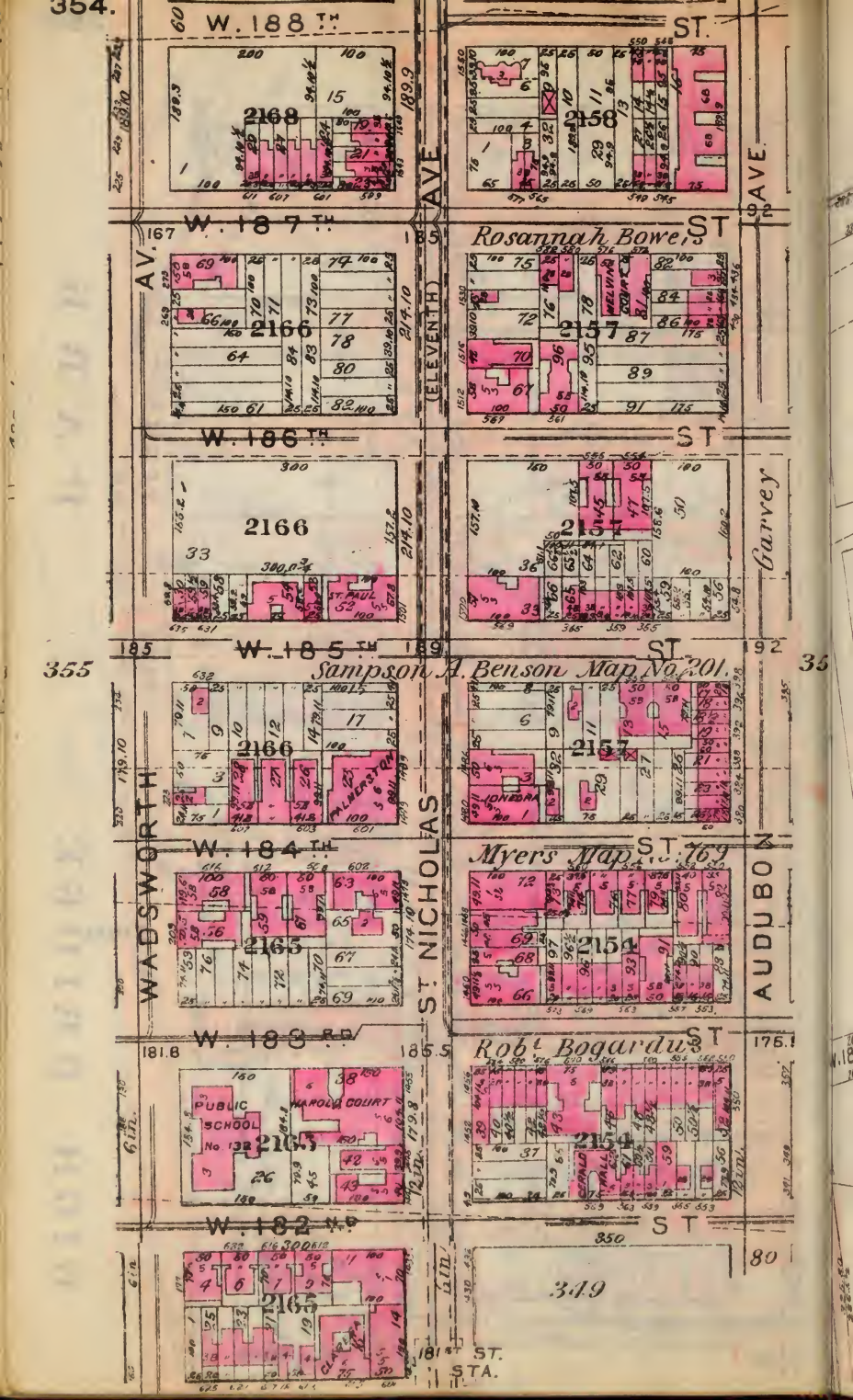
354.
W. 188 TH ST.
W. 187 TH ST
Rosannah Bowe's
W. 186 TH ST
W. 185 TH ST
Sampson A. Benson Map No. 201.
355
W. 184 TH ST
Myers Map No. 769
W. 183 RD ST
Robt. Bogardus
W. 182 ND ST
PUBLIC SCHOOL No. 132
HAROLD COURT
ST. PAUL
ALVERSTON
LONEDALE
WELWIN COURT
CLAY
2168
2158
2166
2157
2165
2154
WADSWORTH AV.
ST. NICHOLAS AVE (ELEVENTH)
AUDUBON AVE.
Garvey
349
181 ST. STA.

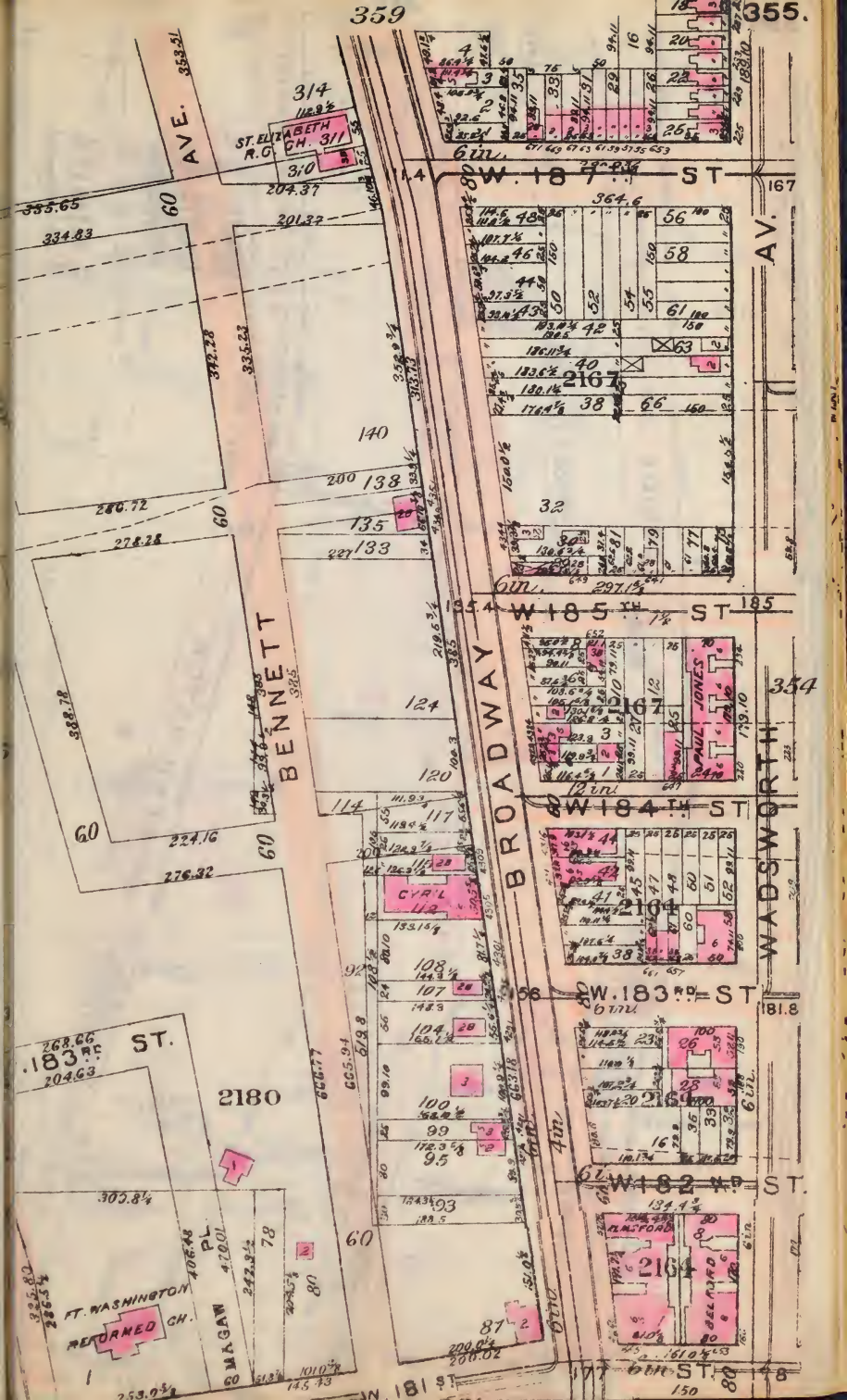
359
355.
AVE.
ST. ELIZABETH R.C. CH.
W. 187 TH ST
W. 185 TH ST
W. 184 TH ST
W. 183 RD ST
W. 182 ND ST
183 RD ST.
BENNETT
BROADWAY
WADSWORTH
AV.
PAUL JONES
CYR'L
2167
2164
2180
FT. WASHINGTON REFORMED CH.
MAGAW PL.
HUNTSFORD
DELFORD
ST.

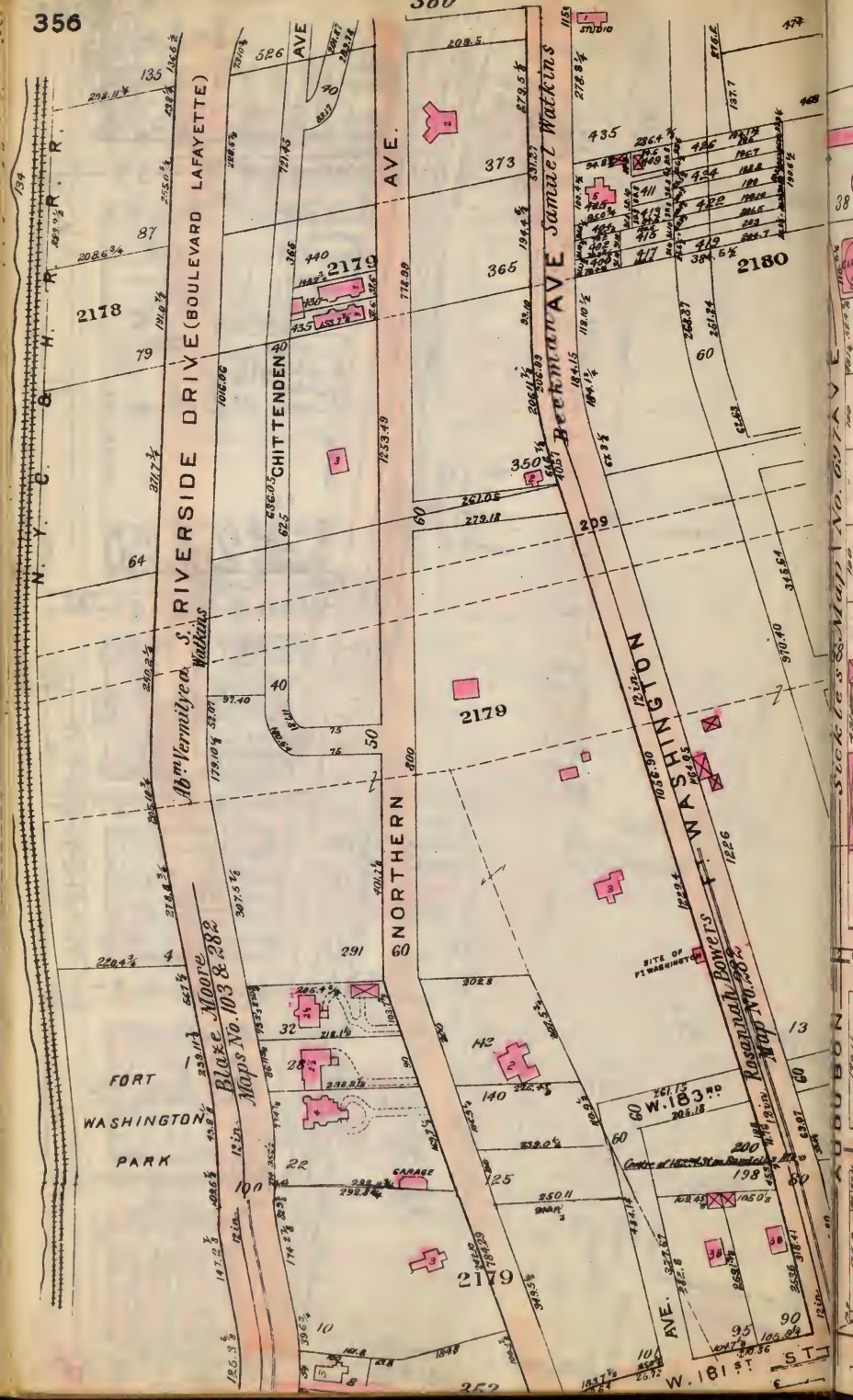
N. Y. C. & H. R. R. R.
RIVERSIDE DRIVE (BOULEVARD LAFAYETTE)
Ab.m Vermilyea & S. Watkins
CHITTENDEN AVE.
NORTHERN AVE.
Beekman AVE Samuel Watkins
WASHINGTON AVE.
W. 181 ST
FORT WASHINGTON PARK
Blake Moore Maps No. 103 & 282
Rosannah Powers Map No. 282
SITE OF FT. WASHINGTON
GARAGE
STUDIO
2178
2179
2180
526
135
87
79
64
40
50
373
365
350
209
291
142
140
22
25
10
435
424
402
419
417
411
415
60
200
198
95
90
13
1
4
32
28
8
252

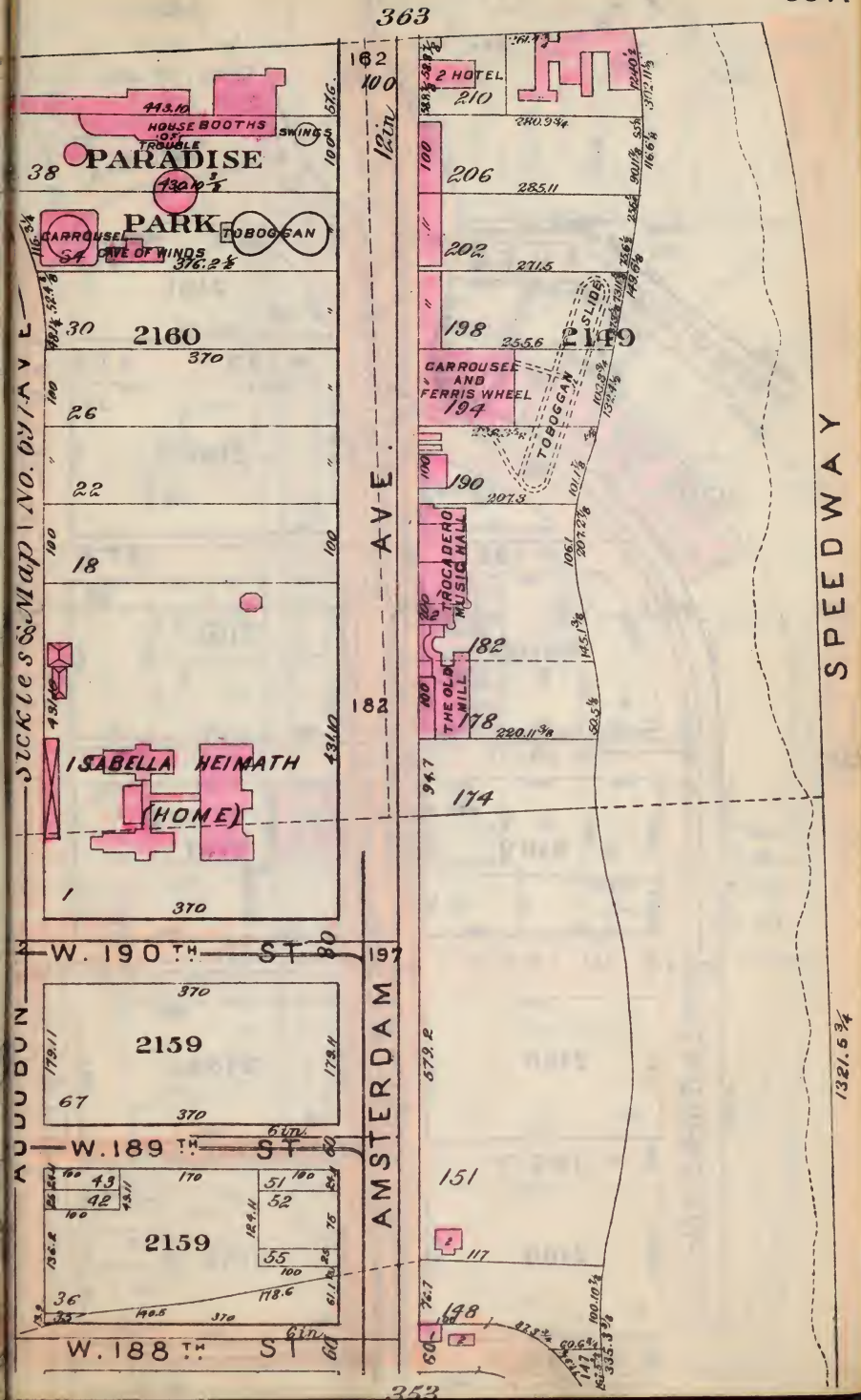
363
HOUSE OF TROUBLE
BOOTHS
SWINGS
PARADISE
PARK
TOBOGGAN
CARROUSEL
CAVE OF WINDS
2160
2159
2159
ISABELLA HEIMATH
(HOME)
W. 190TH ST
W. 189TH ST
W. 188TH ST
AMSTERDAM AVE.
12th
HOTEL
CARROUSEL AND FERRIS WHEEL
TOBOGGAN
SLIDE
TROCADERO MUSIC HALL
THE OLD MILL
SPEEDWAY
Sickles Map No. 6 Y-AVE
AUDUBON
353

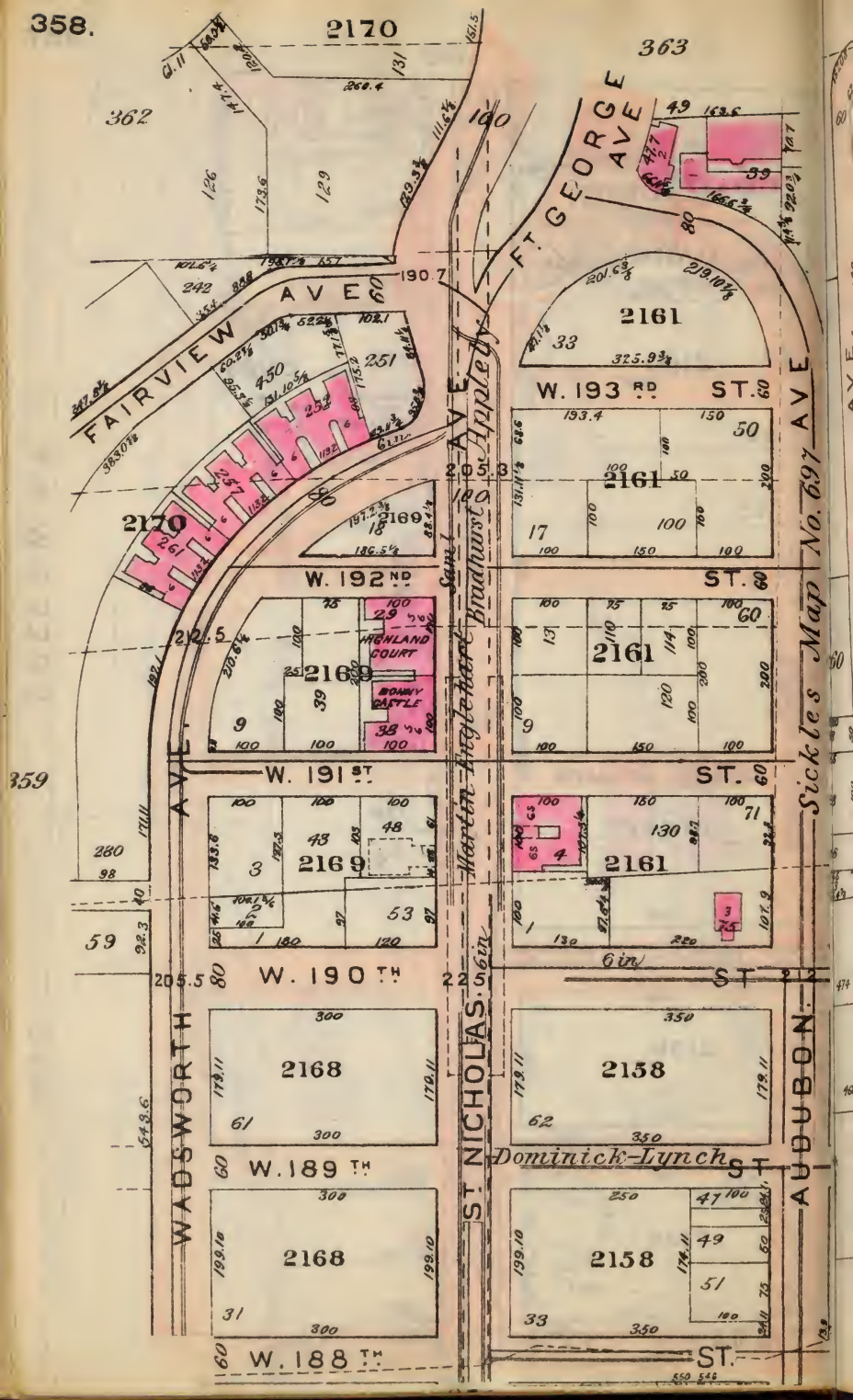
2170
363
362
FT. GEORGE AVE
FAIRVIEW AVE
2161
W. 193RD ST.
W. 192ND ST.
W. 191ST ST.
W. 190TH ST
W. 189TH ST
W. 188TH ST.
HIGHLAND COURT
BONNY CASTLE
2169
2168
2158
WADSWORTH AVE
ST. NICHOLAS AVE
Martin Inglehart Bradhurst Tappen
Dominick-Lynch
AUDUBON
Sickles Map No. 697
359

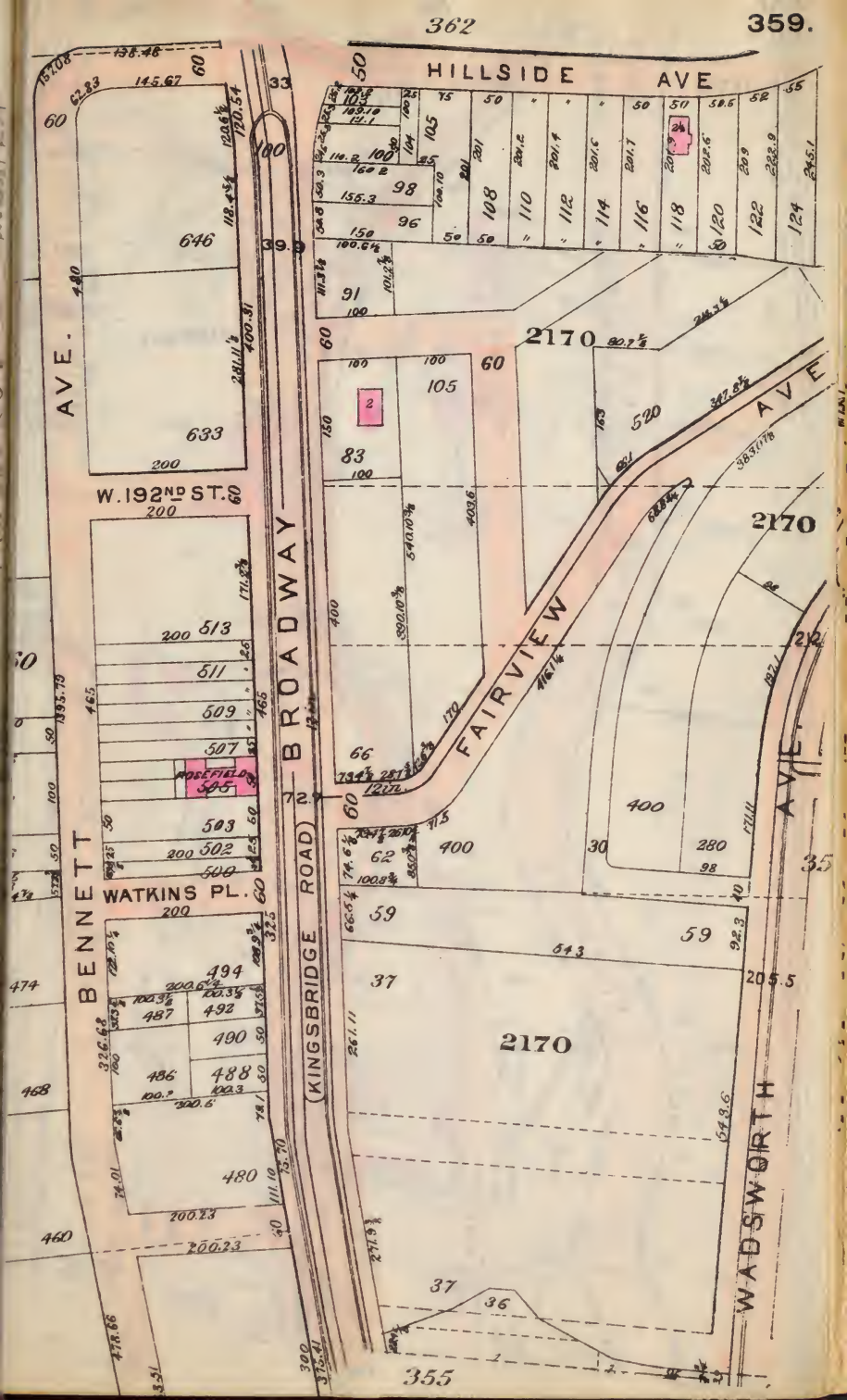
HILLSIDE AVE
W. 192ND ST.
BROADWAY
(KINGSBRIDGE ROAD)
FAIRVIEW AVE
BENNETT AVE.
WATKINS PL.
WADSWORTH AVE
ROSEFIELD
2170
355

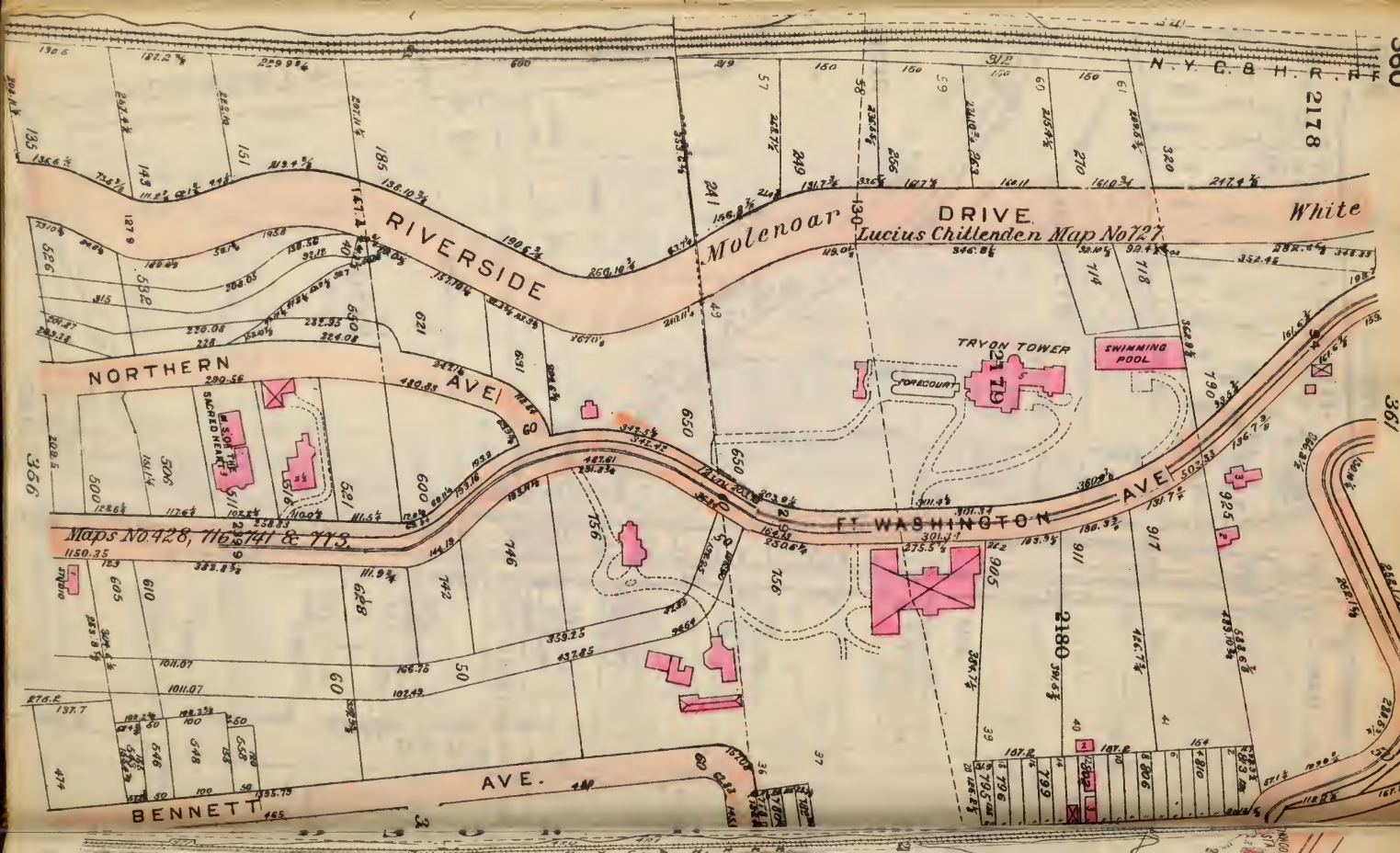
N.Y.C. & H.R.R.R.
RIVERSIDE
Molenoar
DRIVE
Lucius Chittenden Map No 727
White
NORTHERN
AVE
SACRED HEART
TRYON TOWER
FOREGOURT
SWIMMING POOL
FT WASHINGTON
AVE
Maps No 428, 116, 741 & 773
BENNETT
AVE.

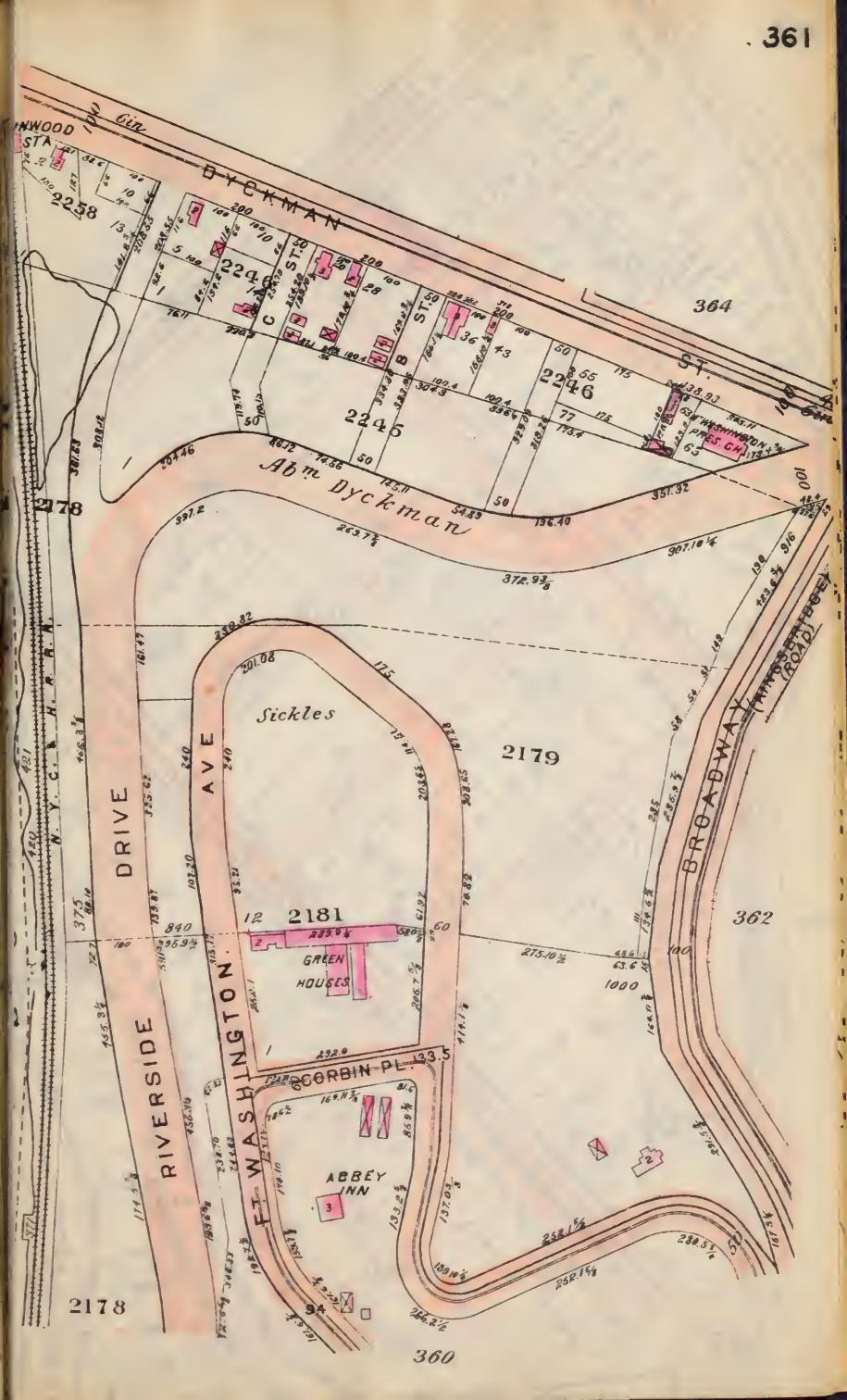
DYCKMAN
2258
2246
C ST.
B ST.
2245
2246
364
ST.
WASHINGTON PRES. GR.
Abm Dyckman
2278
Sickles
2179
DRIVE
AVE
2181
GREEN HOUSES
BROADWAY
362
RIVERSIDE
FT. WASHINGTON.
CORBIN PL.
ABBEY INN
2178
360

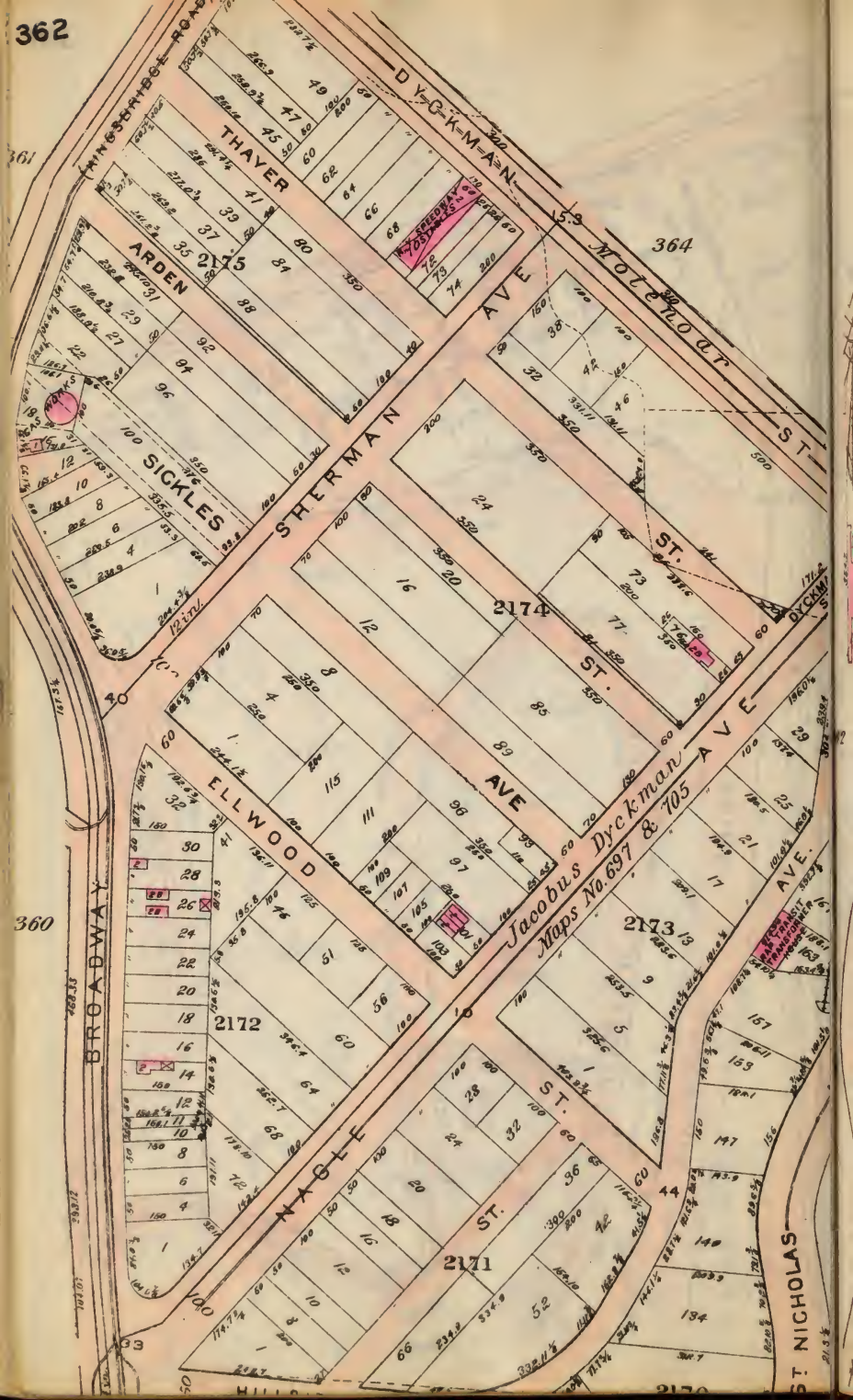
THWSTHBT ROAD
DYCKMAN
THAYER
ARDEN
SICKLES
SHERMAN
AVE
Motor
ST
ST.
DYCKMAN
ST.
ELLWOOD
AVE
Jacobus Dyckman
Maps No. 697 & 705
AVE
AVE.
BROADWAY
EAGLE
ST.
ST.
ST. NICHOLAS
2175
2174
2173
2172
2171
364
361
360

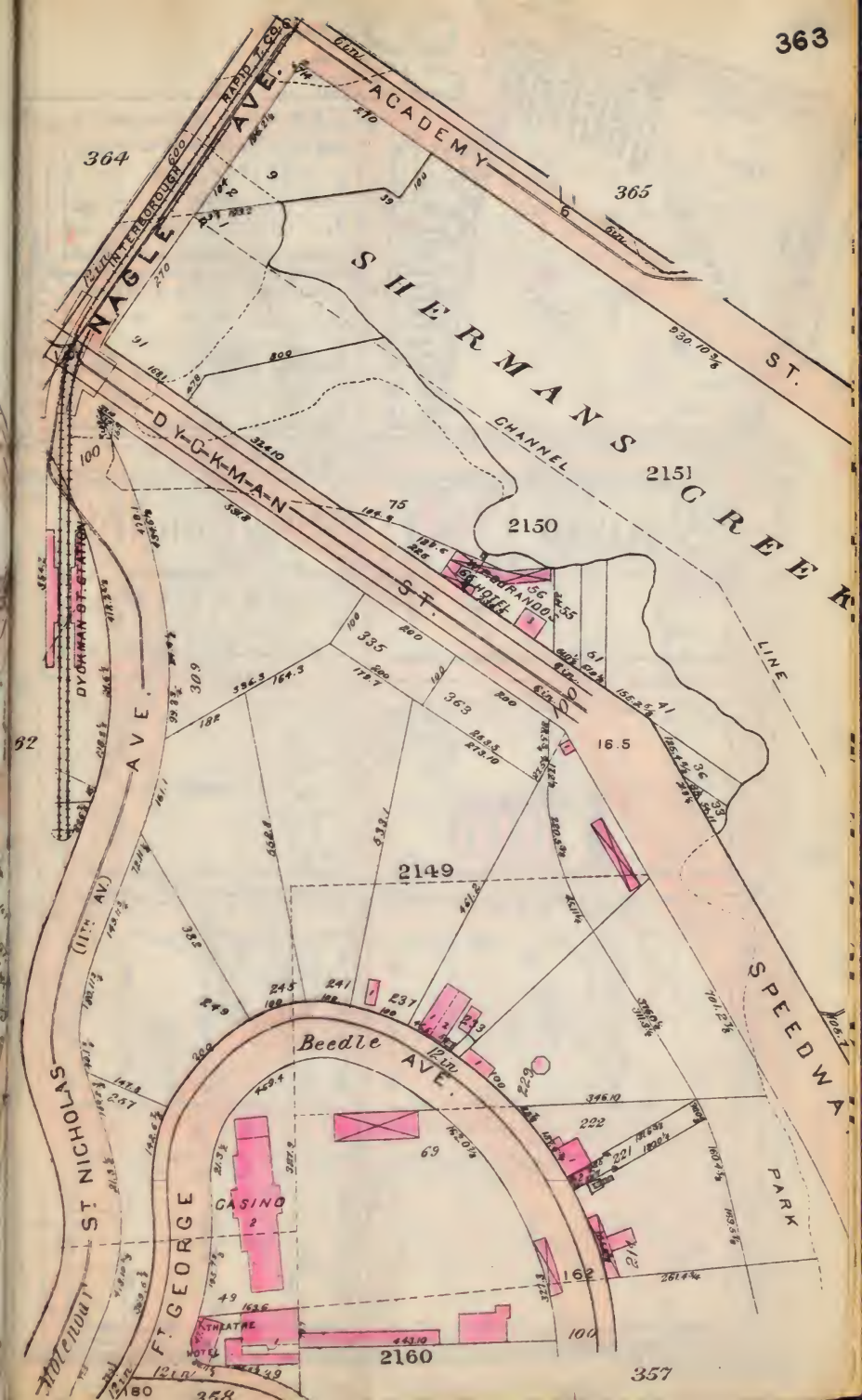
364
365
ACADEMY
ST.
NAGLE
AVE.
RAPID TRANSIT
SHERMANS CREEK
CHANNEL
LINE
2151
2150
DYCKMAN
ST.
DYCKMAN ST. STATION
AVE.
(11TH AV.)
ST. NICHOLAS
2149
Beedle
AVE.
CASINO
THEATRE
HOTEL
FT. GEORGE
2160
SPEEDWAY
PARK
357
358

PRESCOTT ST.
(F. ST.)
RD.
SEAMAN AVE.
COOPER ST.
HAWTHORNE
BOLTON
BROADWAY
DYCKMAN
VERMILYEA AVE
ACADEMY
SHERMAN AVE.
POST AVE.
MOTOR ST.
DYCKMAN STA.
AMSTERDAM AVE.
INTERBOROUGH RAPID TRANSIT CO.
PUBLIC SCHOOL No. 52
2247
2237
2239
2238
2233
2234
2224
2225
2220
2221
2217
2218
363
365
362
364

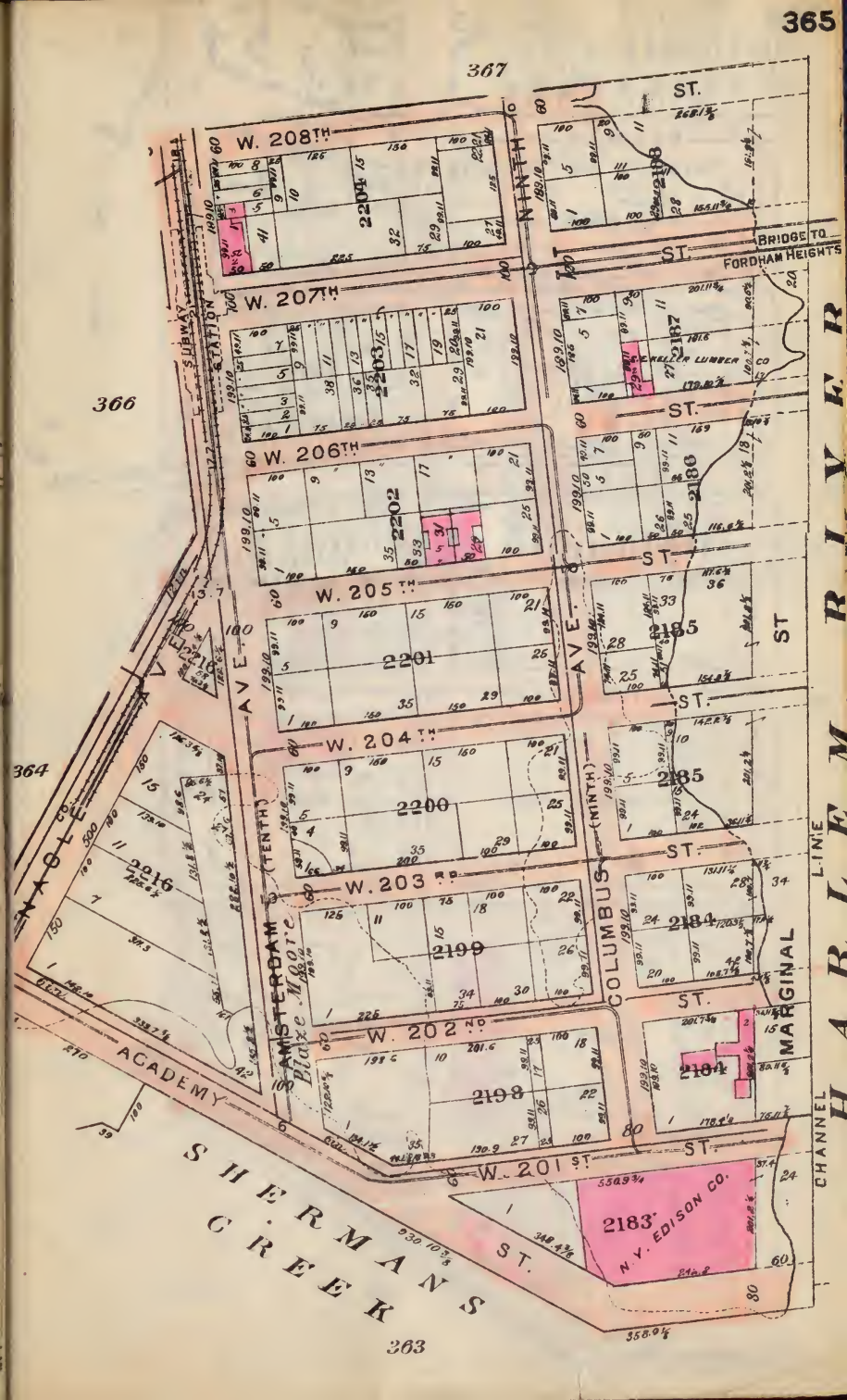
367
366
364
363
W. 208TH
W. 207TH
W. 206TH
W. 205TH
W. 204TH
W. 203RD
W. 202ND
W. 201ST
ST.
BRIDGE TO FORDHAM HEIGHTS
SUBWAY STATION
AVE.
AMSTERDAM (TENTH)
COLUMBUS (NINTH)
NINTH
ACADEMY
SHERMANS CREEK
HARLEM RIVER
CHANNEL LINE
MARGINAL
2204
2203
2202
2201
2200
2199
2198
2187
2186
2185
2184
2183
2216
N.Y. EDISON CO.
Blake Moore

SEAMAN AVE

COOPER ST.

BROADWAY

VERMILYEA AVE.

SHERMAN AVE

POST AVE.

ST

ST

ST

ISHAM

HAWTHORNE

EMERSON

2240

2241

2242

2235

2236

2226

2227

2222

2223

2219

AMSTERDAM STATION SUBWAY

364

365

367

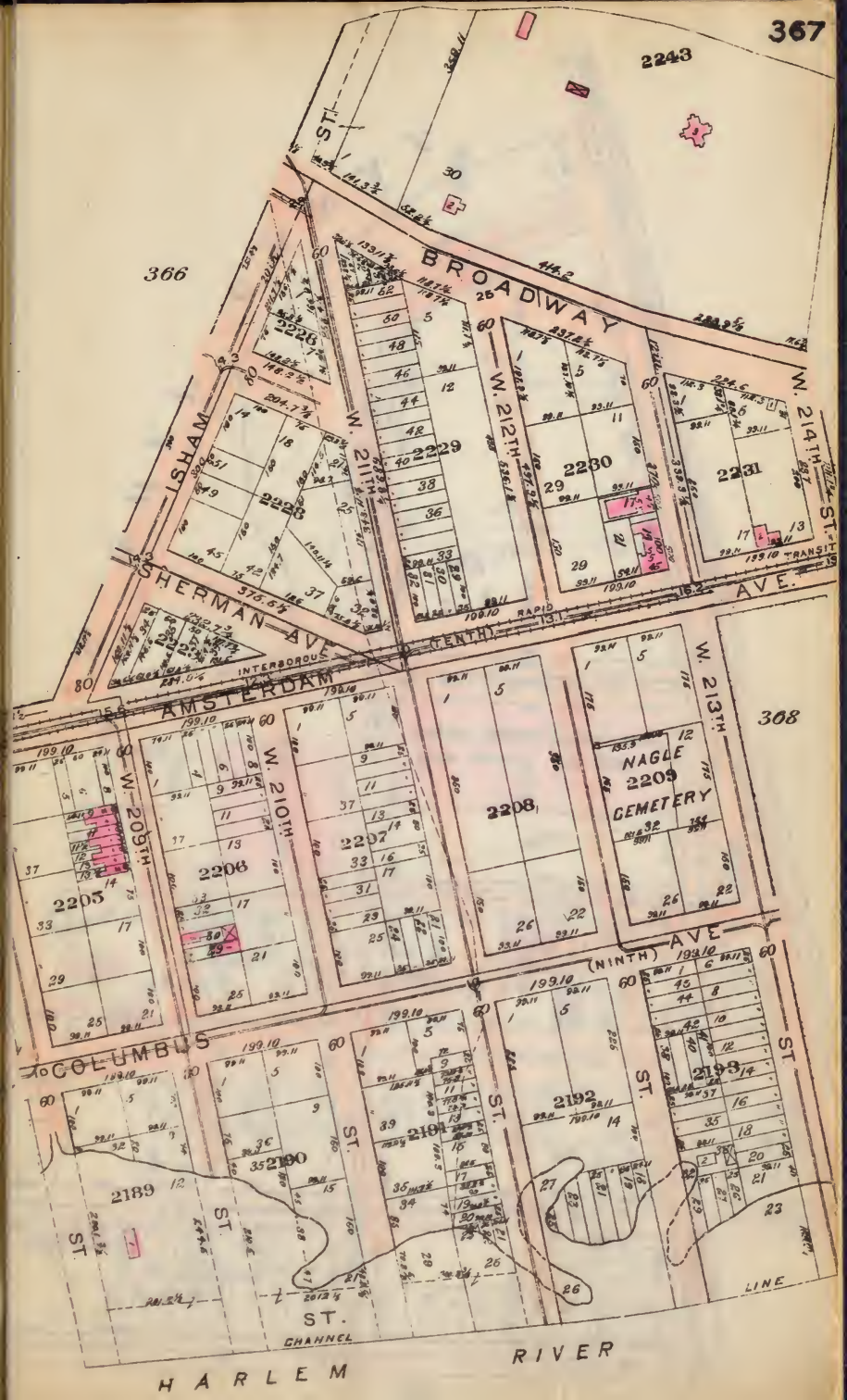
2243
30
366
BROADWAY
ISHAM
W. 211TH
W. 212TH
W. 214TH
ST.
2226
2228
2229
2230
2231
SHERMAN AVE.
(TENTH) AVE.
RAPID TRANSIT
INTERBOROUGH
AMSTERDAM
W. 209TH
W. 210TH
W. 213TH
308
2205
2206
2207
2208
NAGLE
2209
CEMETERY
(NINTH) AVE.
COLUMBUS
2189
2190
2191
2192
2193
ST.
CHANNEL
LINE
HARLEM
RIVER

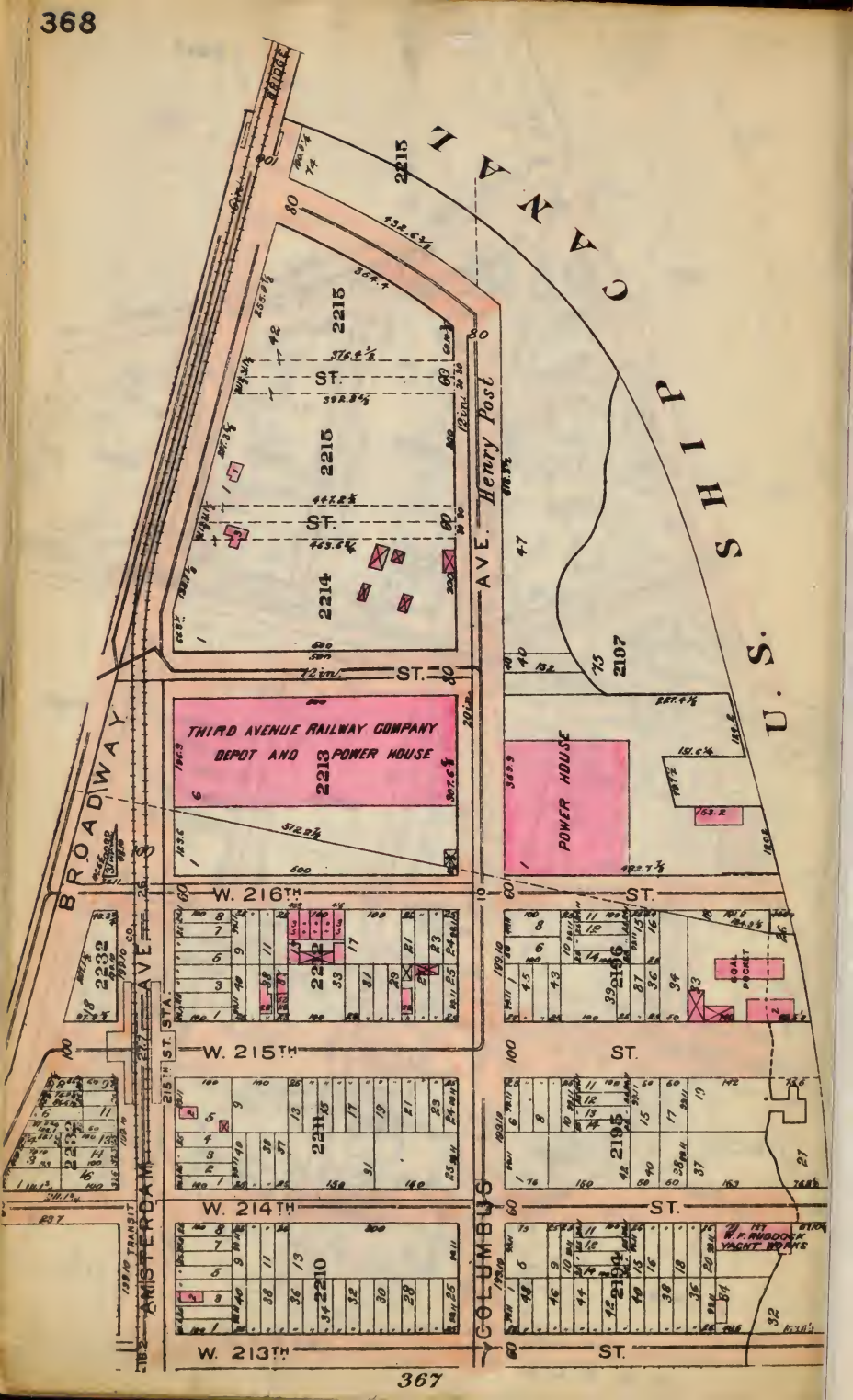
U. S. SHIP CANAL
BROADWAY
AMSTERDAM AVE.
COLUMBUS AVE.
Henry Post AVE.
W. 216TH ST.
W. 215TH ST.
W. 214TH ST.
W. 213TH ST.
215TH ST.
THIRD AVENUE RAILWAY COMPANY DEPOT AND POWER HOUSE
POWER HOUSE
COAL POCKET
W. F. RUDOCK'S YACHT BOATS
2215
2214
2213
2197
2232
2222
2211
2210
2216
2195
2194
367